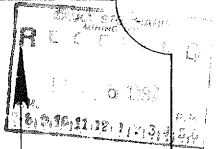


Terms of Use: NOTICE: This is a dated, archived document that does not represent current mining claim activity in Ontario. This archived document is provided for information purposes only and MNDM and the Government of Ontario accept no liability and make no warranty or any representation regarding the use, accuracy, applicability, completeness, performance, availability, security or reliability of the information. *This archive "Historical Claim Map" does not meet provincial accessibility standards. If you need accessible formats, communication support or would like information about this map please contact the Provincial Recording Office @ 1-888-415-9845 Ext 5784. For current mining claim status, please use the MNDM online claim maps website at: <http://www.mndm.gov.on.ca/en/mines-and-minerals/applications/claimaps>

ABBEY TWP.



LEGEND

- CANCELLED PATENTED LAND
- CROWN LAND SALE
- LEASES
- LOCATED LAND
- LICENSE OF OCCUPATION
- MINING RIGHTS ONLY
- SURFACE RIGHTS ONLY
- U.P. (15)

- ⊙
- C.S.
- ⊙
- Loc.
- L.O.
- M.R.O.
- S.R.O.

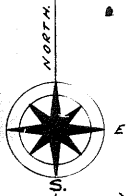
SAULT STE. MARIE MINING DIVISION

DISTRICT OF SUDBURY

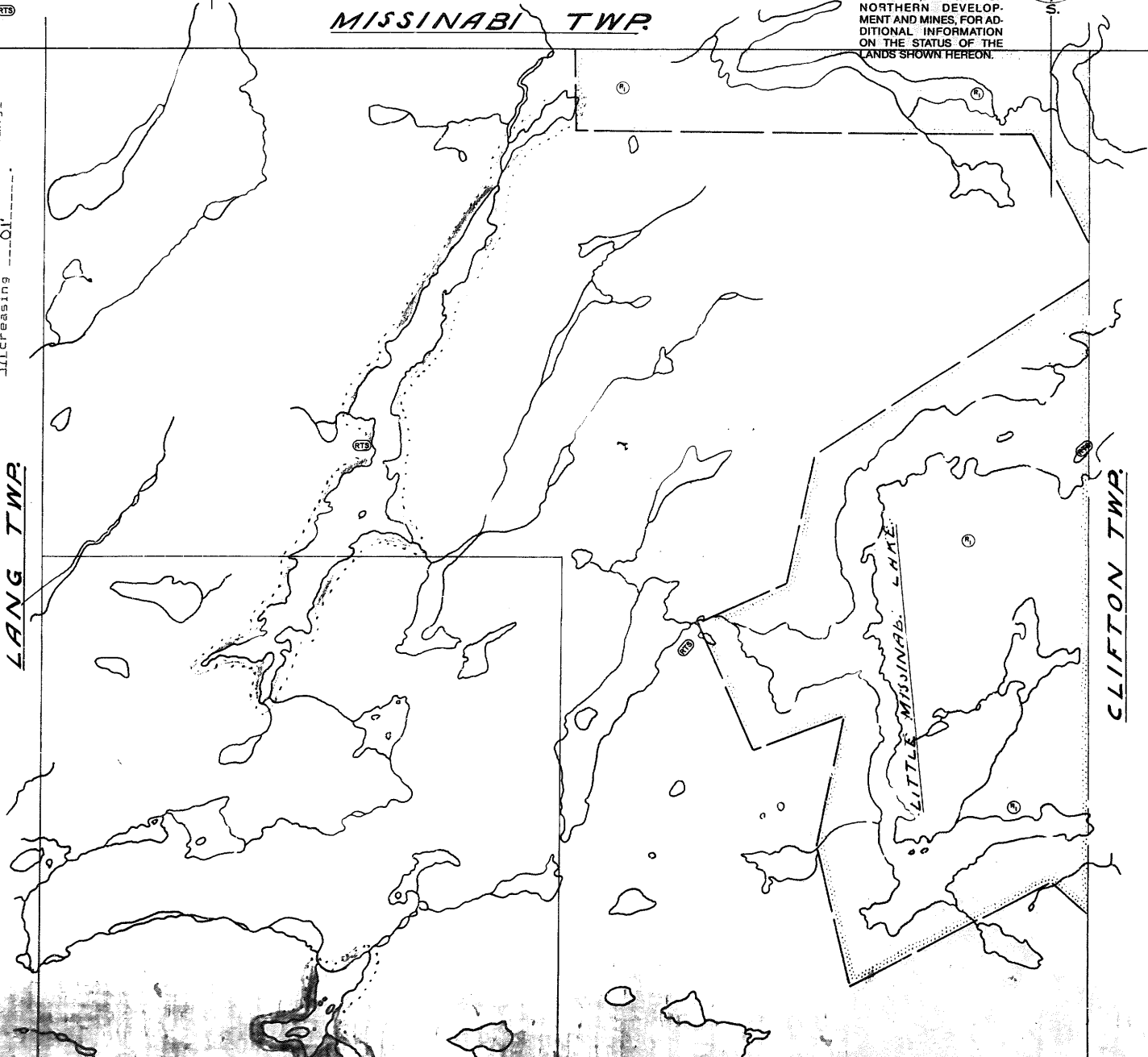
— Scale: 40 chains to an inch. —

MISSINABI TWP.

THE INFORMATION THAT APPEARS ON THIS MAP HAS BEEN COMPILED FROM VARIOUS SOURCES, AND ACCURACY IS NOT GUARANTEED. THOSE WISHING TO STAKE MINING CLAIMS SHOULD CONSULT WITH THE MINING RECORDER, MINISTRY OF NORTHERN DEVELOPMENT AND MINES, FOR ADDITIONAL INFORMATION ON THE STATUS OF THE LANDS SHOWN HEREON.



The 1975 Magnetic Bearing
Approx. $\frac{1}{2}$ " Annual Change
Increasing $\frac{1}{2}$ "



LANG TWP.

CLIFTON TWP.

ADDISON TWP.

Areas withdrawn from staking under Section 43 of the Mining Act. (R.S.O. '70)

Order No.	File	Date	Disposition
7422	108205	Nov. 21 '79	surface & mining rights

400' Surface rights reservation around all lakes and rivers.