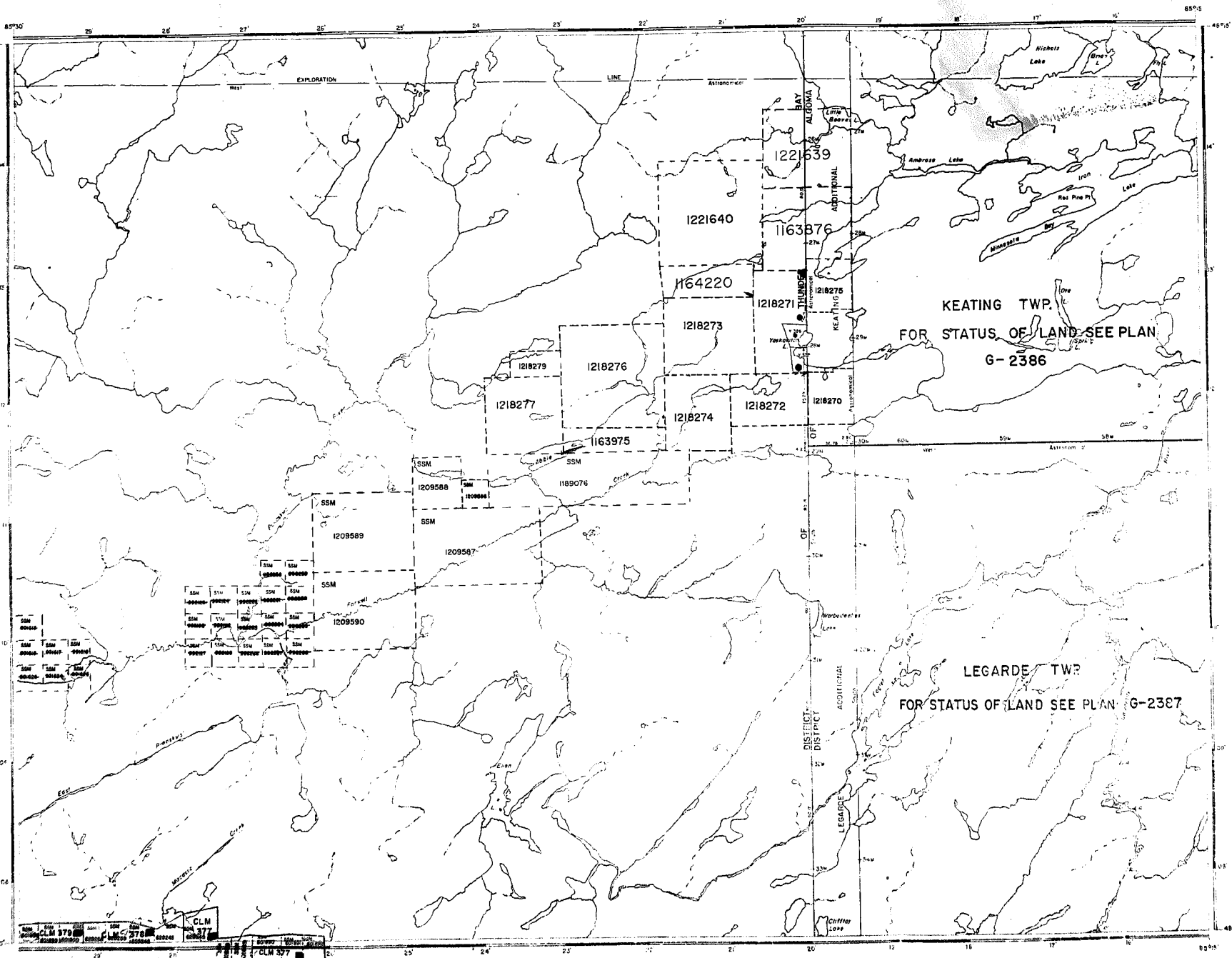


Terms of Use: NOTICE: This is a dated, archived document that does not represent current mining claim activity in Ontario. This archived document is provided for information purposes only and MNDM and the Government of Ontario accept no liability and make no warranty or any representation regarding the use, accuracy, applicability, completeness, performance, availability, security or reliability of the information. *This archive "Historical Claim Map" does not meet provincial accessibility standards. If you need accessible formats, communication support or would like information about this map please contact the Provincial Recording Office @ 1-888-415-9845 Ext 5784. For current mining claim status, please use the MNDM online claim maps website at: <http://www.mndm.gov.on.ca/en/mines-and-minerals/applications/claimaps>



LEGEND

HIGHWAY AND ROUTES	
OTHER ROADS	
TRAILS	
SUBDIVISION LINES	
TOWNSHIP, RANGE LINES, ETC.	
LOTS, MINING CLAIMS, PARCELS, ETC.	
UNSUBDIVIDED LOTS	
LEFT HAND	
PARCEL BOUNDARY	
MINING CLAIMS ETC.	
RAILWAY AND RIGHT OF WAY	
UTILITY LINES	
NON-PERMANENT STREAM	
PLANNING OR FLOODING RIGHTS	
SUBDIVISION OR CONCEPT PLAN	
RESERVATIONS	
ORIGINAL BOUNDARY	
BOUNDARY	
TRAPPOUSE REGULATION	

DISPOSITION OF CROWN LANDS

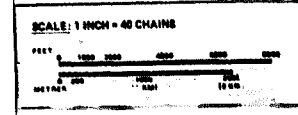
TYPE OF DOCUMENT	SYMBOL
PATENT, SURFACE & MINING RIGHTS	
- SURFACE RIGHTS ONLY	
- MINING RIGHTS ONLY	
LEASE, SURFACE & MINING RIGHTS	
- SURFACE RIGHTS ONLY	
- MINING RIGHTS ONLY	
LICENSE OF OCCUPATION	
ORDER-IN-COUNCIL	
RESERVATION	
CANCELLED	
SAND & GRAVEL	

NOTE: MINING RIGHTS IN PARCELS PATENTED PRIOR TO MAY 1 1914 VESTED IN ORIGINAL PATENTEE BY THE PUBLIC LANDS ACT, R.S.C. 1970, Chap. 200, Sec. 21, SUBSEC. 1

AREAS WITHDRAWN FROM DISPOSITION

M.R.O. - MINING RIGHTS ONLY	
S.R.O. - SURFACE RIGHTS ONLY	
M+S - MINING AND SURFACE RIGHTS	

Disposition Order No. Date Disposition File



AREA
ABBIE LAKE
 M.N.R. ADMINISTRATIVE DISTRICT
WAWA
 MINING DIVISION
 SAULT STE MARIE
 LAND TITLES / REGISTRY DIVISION
 THUNDER BAY

Ministry of Natural Resources Ontario
 Ministry of Northern Development and Mines

Date: DECEMBER 1984
 Sheet: **G-3762**

AREA OF

ABBIE LAKE

DISTRICT OF
THUNDER BAY - ALGOMA

SAULT STE. MARIE
MINING DIVISION

SCALE: 1-INCH = 40 CHAINS

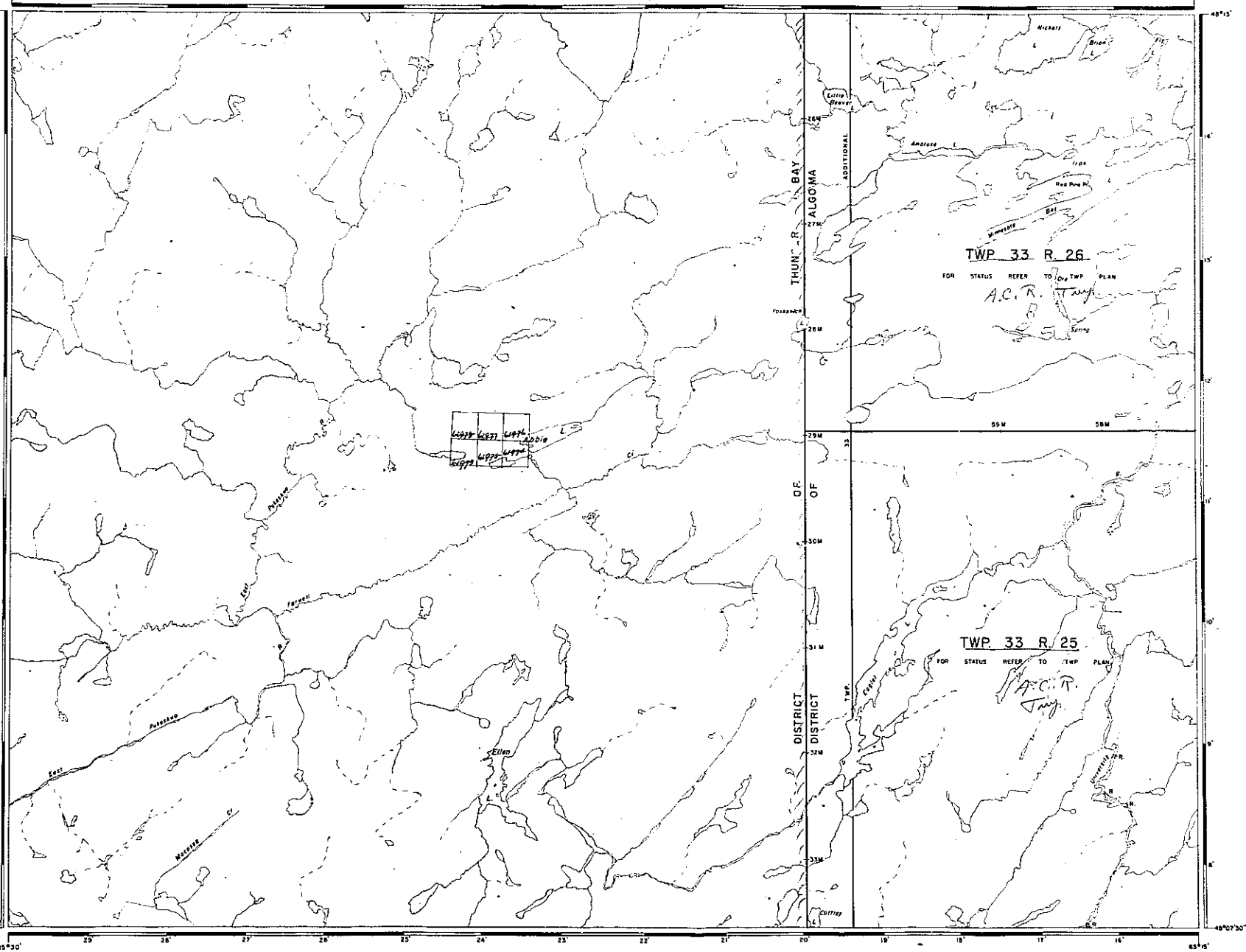
LEGEND

PATENTED LAND	⊗
CROWN LAND SALE	⊙
LEASES	⊘
LOCATED LAND	⊚
LICENSE OF OCCUPATION	L.O.
MINING RIGHTS ONLY	M.R.O.
SURFACE RIGHTS ONLY	S.R.O.
ROADS	—
APPROVED ROADS	—
RINGS HIGHWAYS	—
RAILWAYS	—
POWER LINES	—
MARSH OR MUSKED	—
MINES	⊛

NOTES

For status of Twp. 33 R 25 B 26 please contact
the A.C.B.H.B. Ry. Sault Ste. Marie Ont.

*Down section lies under
Crestonville Wilderness Area
Open for staking T.R.S. 25. 4/9*



PLAN NO. M-8

DEPARTMENT OF MINES
- ONTARIO -

AREA C















ABBIE LAKE

DISTRICT OF
THUNDER BAY - ALGOMA

SAULT STE MARIE
MINING DIVISION

SCALE 1 INCH = 40 CHAINS

LEGEND

- PATENTED LAND 
- CROWN LAND SALE 
- LEASES 
- LOCATED LAND 
- LICENSE OF OCCUPATION 
- MINING RIGHTS ONLY 
- SURFACE RIGHTS ONLY 
- ROADS 
- IMPROVED ROADS 
- KING'S HIGHWAYS 
- RAILWAYS 
- POWER LINES 
- MARSH OR MISCELL 
- MINES 

NOTES

For plans of Twp 33 R 26 please contact
the A.C.B.H.B. Ry. Sault Ste Marie Ont.

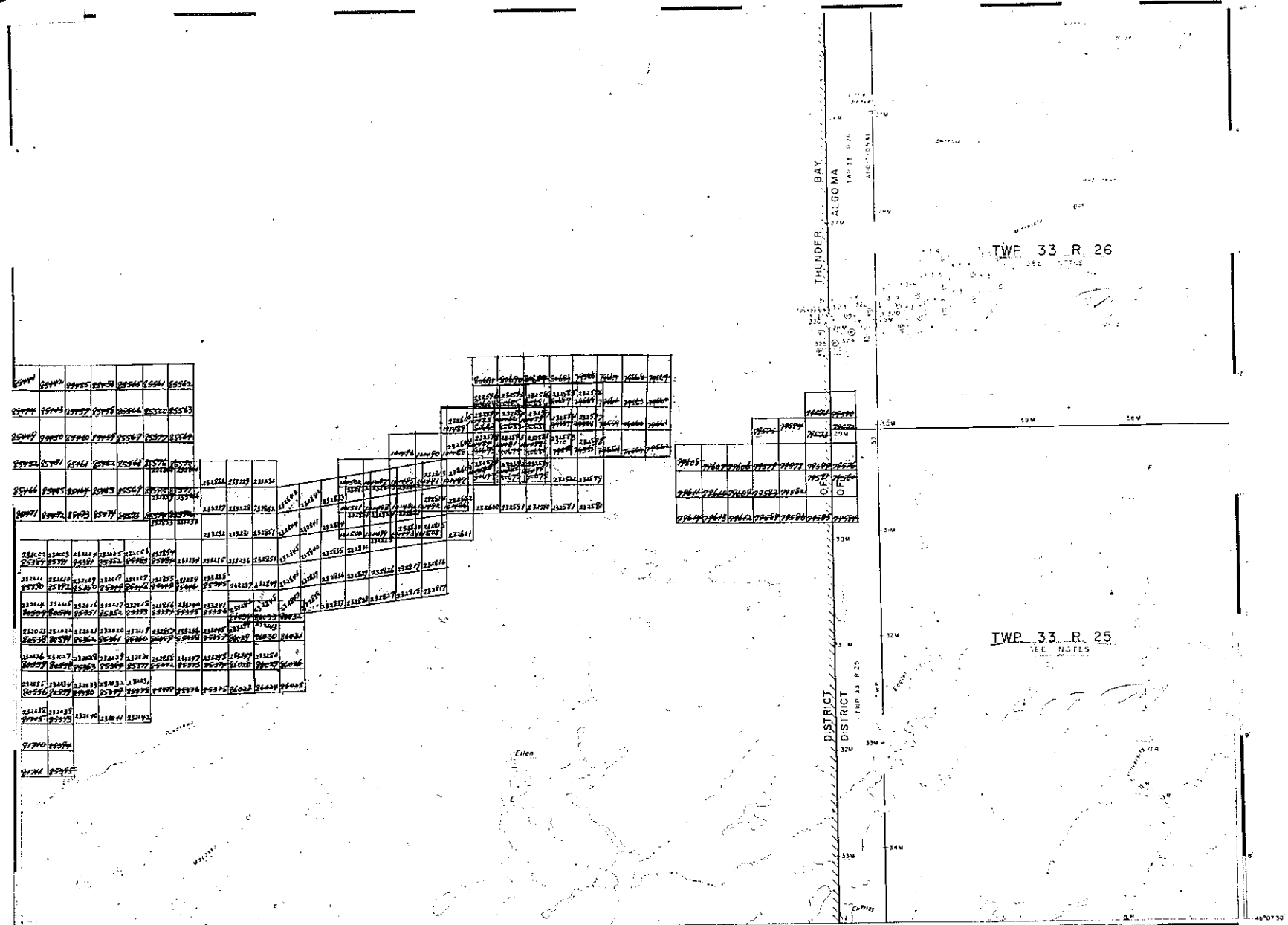
400' Surface Right: Conservation ground of lakes
& rivers

East boundary of PINKSHEAR WILDERNESS AREA
under Ont. Reg. 25/637 shown

PLAN NO. **M-8**

DEPARTMENT OF MINES
- ONTARIO -

8



TWP 33 R 26
SEE NOTES

TWP 33 R 25
SEE NOTES

THUNDER BAY DISTRICT
ALGOMA DISTRICT

Ellen

MISCELLANEOUS

45°07'10" 45°07'00" 45°06'50" 45°06'40" 45°06'30" 45°06'20" 45°06'10" 45°06'00" 45°05'50" 45°05'40" 45°05'30" 45°05'20" 45°05'10" 45°05'00" 45°04'50" 45°04'40" 45°04'30" 45°04'20" 45°04'10" 45°04'00"

AREA I

ABBIE LAKE

DISTRICT OF
THUNDER BAY - ALGOWA

SOUTH STE MARIE
MINING DIVISION

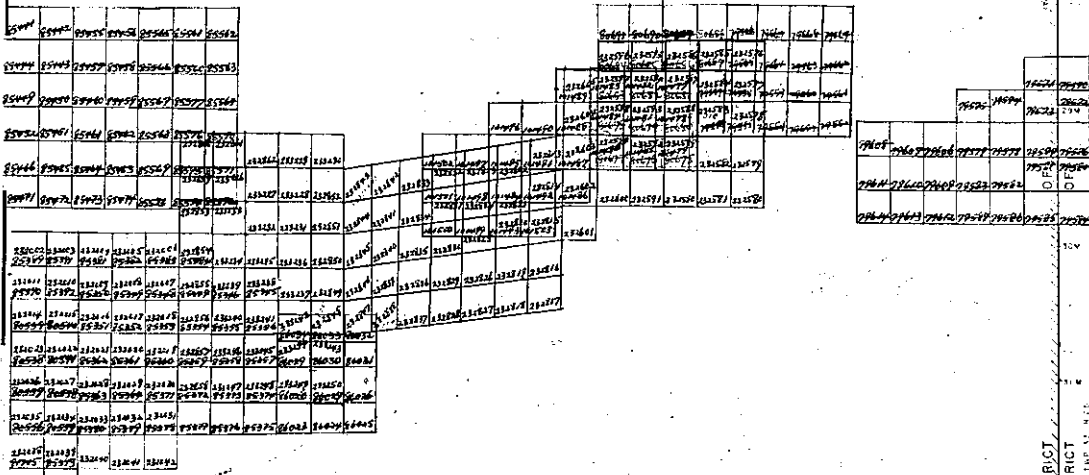
SCALE 1 INCH = 4 CHAIN

LEGEND

- PATENTED LAND - B
- CROWN LAND SALE - CS
- LEASES - L
- LOCATED LAND - LC
- LICENSE OF OCCUPATION - LO
- MINING RIGHT ONLY - MRO
- SURFACE RIGHT ONLY - SRO
- ROADS - R
- IMPROVED ROADS - IR
- KINGS HIGHWAY - KH
- RAILWAYS - RAIL
- POWER LINES - PL
- MARSH OR WATERS - M
- MINES - X

NOTES

For status of the "R25 B26" please contact
THE AT & M B Co. South Ste Marie Ont
400 Surface Rights Reservation should be taken
& given
1/22/1907
1/22/1907



TWP 33 R 26

TWP 33 R 25



PLAN NO. **M-8**

DEPARTMENT OF MINES
- ONTARIO -

ABBIE LAKE

DISTRICT OF
THUNDER BAY - ALGOMA

SAULT STE MARIE
MINING DIVISION

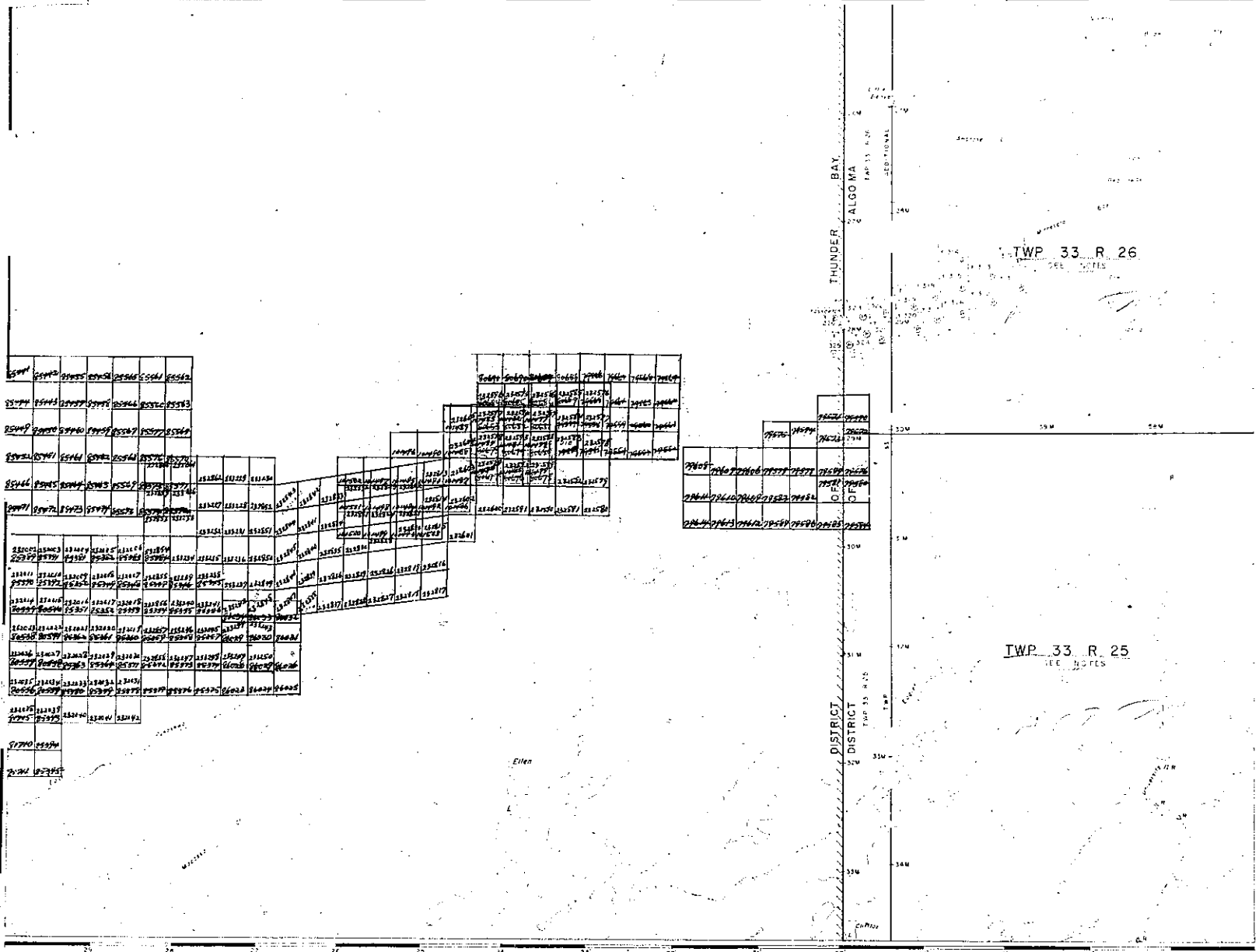
SCALE 1 INCH = 40 CHAINS

LEGEND

- PATENTED LAND ⊗
- CROWN LAND SALE CS
- LEASE /C
- LOCATED LAND /L
- LICENSE OF OCCUPATION /O
- MINING RIGHTS ONLY MRO
- SURFACE RIGHTS ONLY SRO
- ROADS —
- APPROVED ROADS —
- KING'S HIGHWAYS —
- RAILWAYS —
- POWER LINES —
- MARSH OR MUCKED —
- MINES *

NOTES

- For status of Twp 33 R 25 & 26 please contact
P.A. & H.B. Ry. Sault Ste Marie Ont
- 400' Sample Rights - observation around all lakes
& rivers
- East boundary of PUKAGAWA WILDERNESS AREA
under Prov. Reg. 25/163 - shown in 1/4



AREA OF

ABBIE LAKE

DISTRICT OF
THUNDER BAY - ALGOMA

SAULT STE. MARIE
MINING DIVISION

SCALE: 1-INCH = 40 CHAINS

LEGEND

- PATENTED LAND ⊙
- CROWN LAND SALE ⊙
- LEASES ⊙
- LOCKED LAND ⊙
- LICENSE OF OCCUPATION ⊙
- MINING RIGHTS ONLY ⊙
- SURFACE RIGHTS ONLY ⊙
- ROADS —
- IMPROVED ROADS —
- KING'S HIGHWAYS —
- RAILWAYS —
- POWER LINES —
- MARSH OR WILKED —
- MINES —

NOTES

- For status of Twp 33 R 25 B 25 please consult the AC 5, H.R. 75 Sault Ste. Marie O.G.
- 400' Surface Rights Reservation around all lakes & rivers.
- East boundary of PUKASHWA WILDERNESS AREA - under Ont. Reg 25/65 - shown on 1:50,000

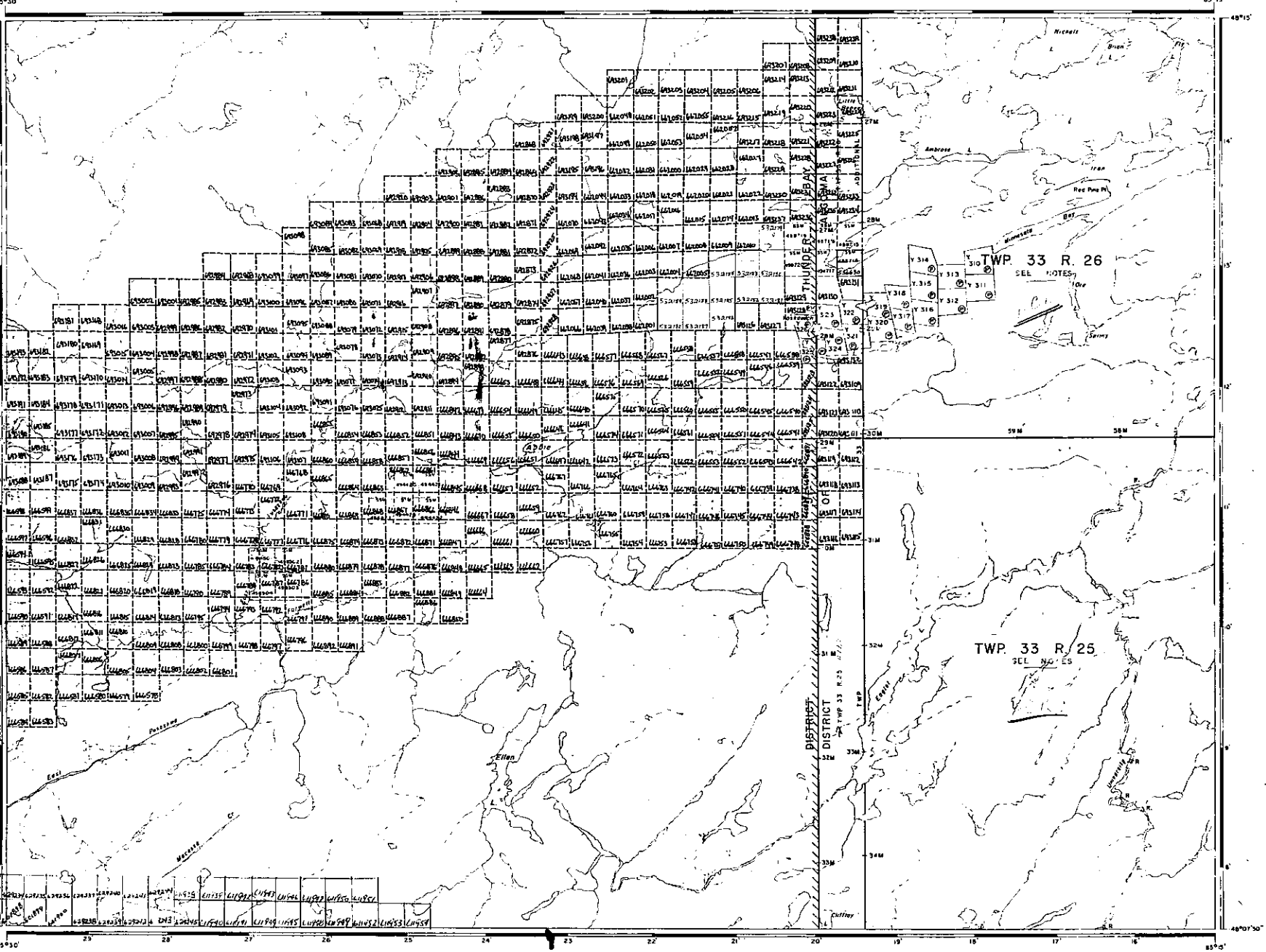


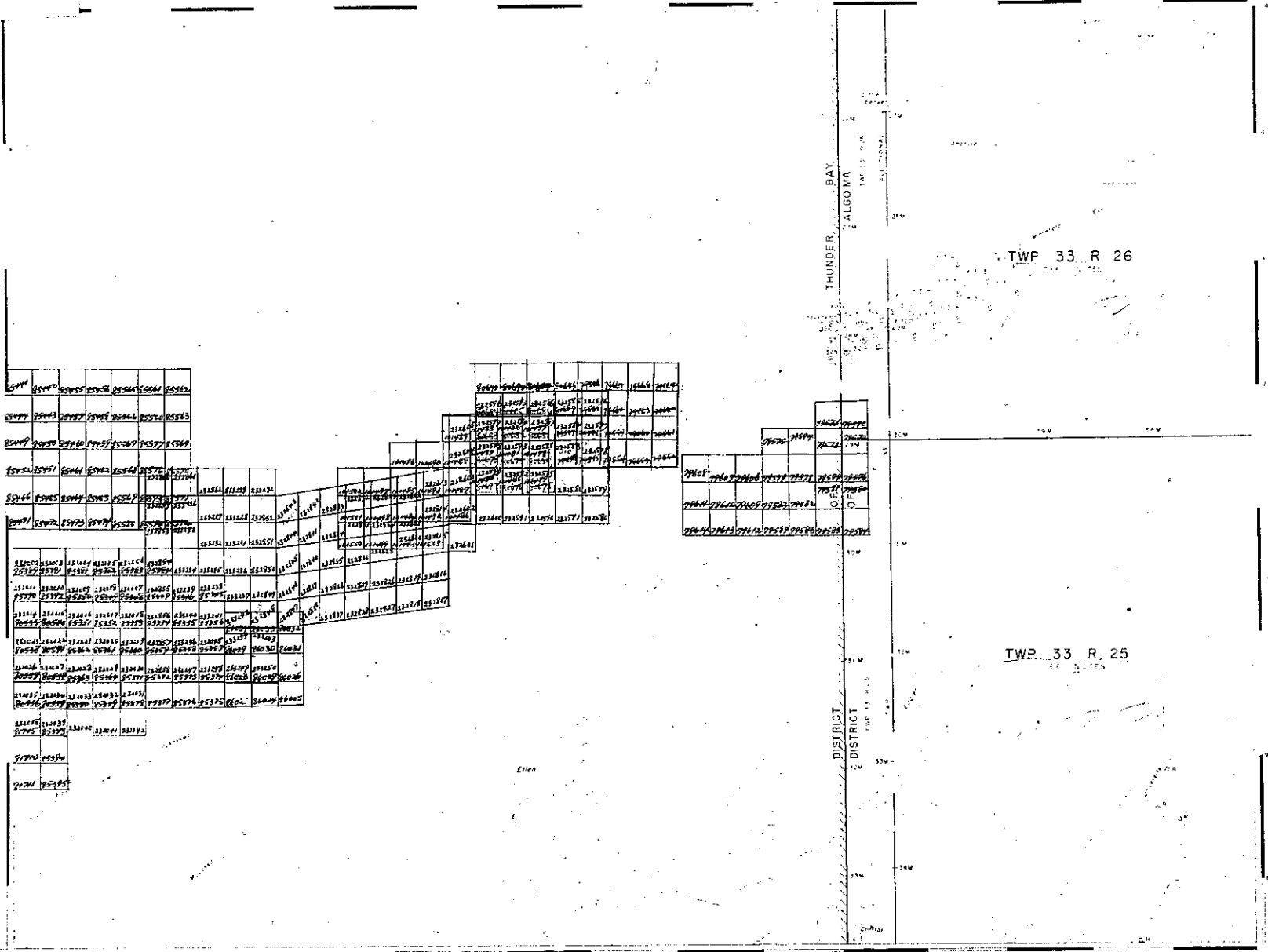
G.3762

NATIONAL TOPOGRAPHIC SERIES 42C3

PLAN NO. **M 8**

MINISTRY OF NATURAL RESOURCES
SURVEYS AND MAPPING BRANCH





AREA C

ABBIE LAKE

DISTRICT OF
THUNDER BAY - ALGOMA

SAULT STE MARIE
MINING DIVISION

SCALE 1 INCH = 40 CHAINS

LEGEND

PATENTED LAND	CS
CROWN LAND SALE	CS
LEASES	LE
LOCATED LAND	LO
LICENSE OF OCCUPATION	LO
MINING RIGHTS ONLY	MRO
SURFACE RIGHTS ONLY	SRO
ROADS	RD
IMPROVED ROADS	IR
KINGS HIGHWAYS	KH
RAILWAYS	RA
POWER LINES	PL
MARSH OR MINED	M
MINES	MN

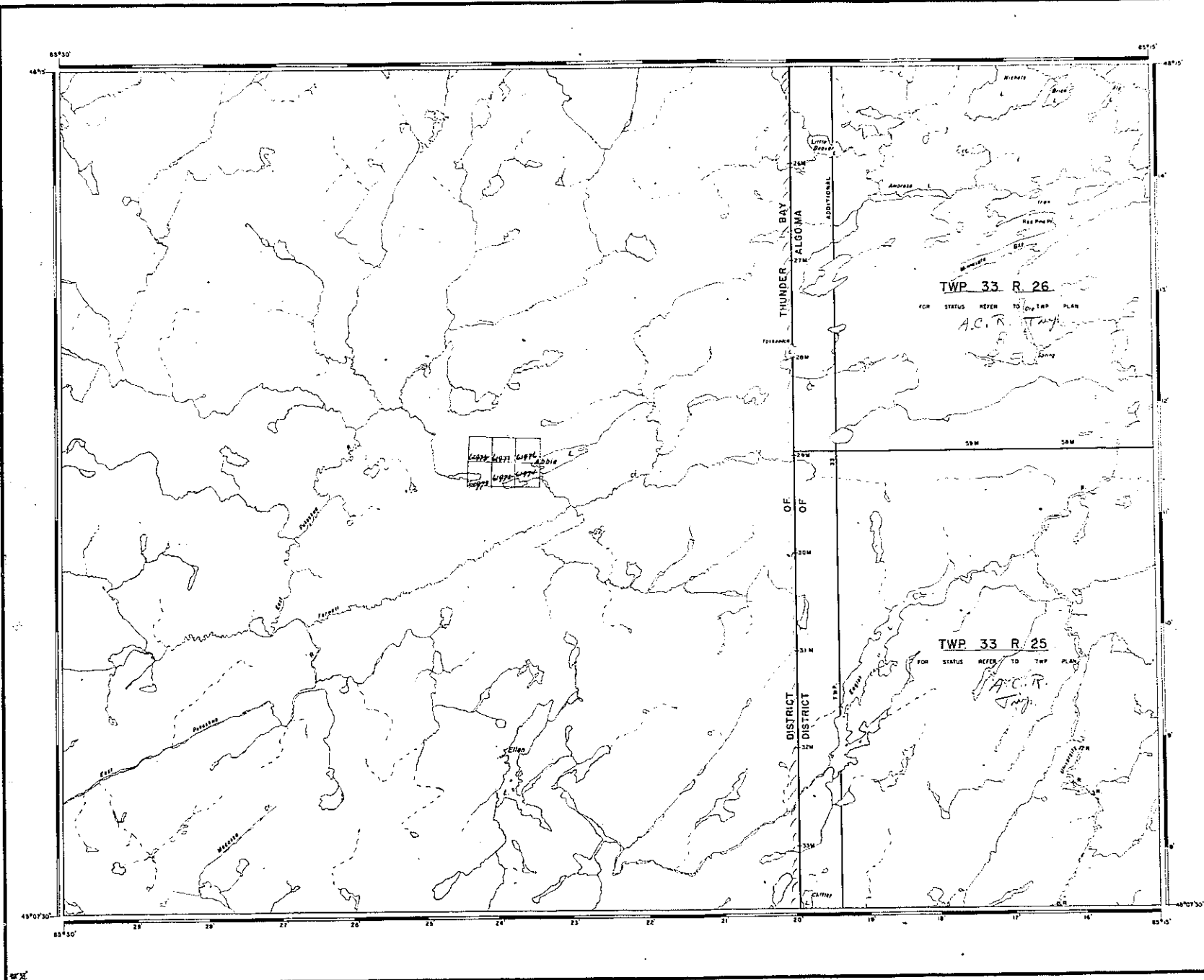
NOTES

For status of Tap 11 R25 B26 please contact
the A.C. & M.B. by Sault Ste Marie Ont.
450' buffer rights reservation around all lakes
& rivers.
Exp. 1/1/2000 - 1/1/2001 WILSON'S A.C. &
M.B. Reg. 1/1/2001 - 1/1/2002

PLAN NO. M-8

DEPARTMENT OF MINES

- ONTARIO -



AREA OF
ABBIE LAKE
 DISTRICT OF
 THUNDER BAY - ALGOMA
 SAULT STE. MARIE
 MINING DIVISION
 SCALE: 1-INCH = 40 CHAINS

LEGEND

PATENTED LAND	⊙
CROWN LAND SALE	⊙
LEASES	⊙
LOCATED LAND	⊙
LICENSE OF OCCUPATION	⊙
MINING RIGHTS ONLY	M.R.D.
SURFACE RIGHTS ONLY	S.R.D.
ROADS	—
IMPROVED ROADS	—
KING'S HIGHWAYS	—
RAILWAYS	—
POWER LINES	—
MARSH OR MUSKED	—
SEWERS	—

NOTES

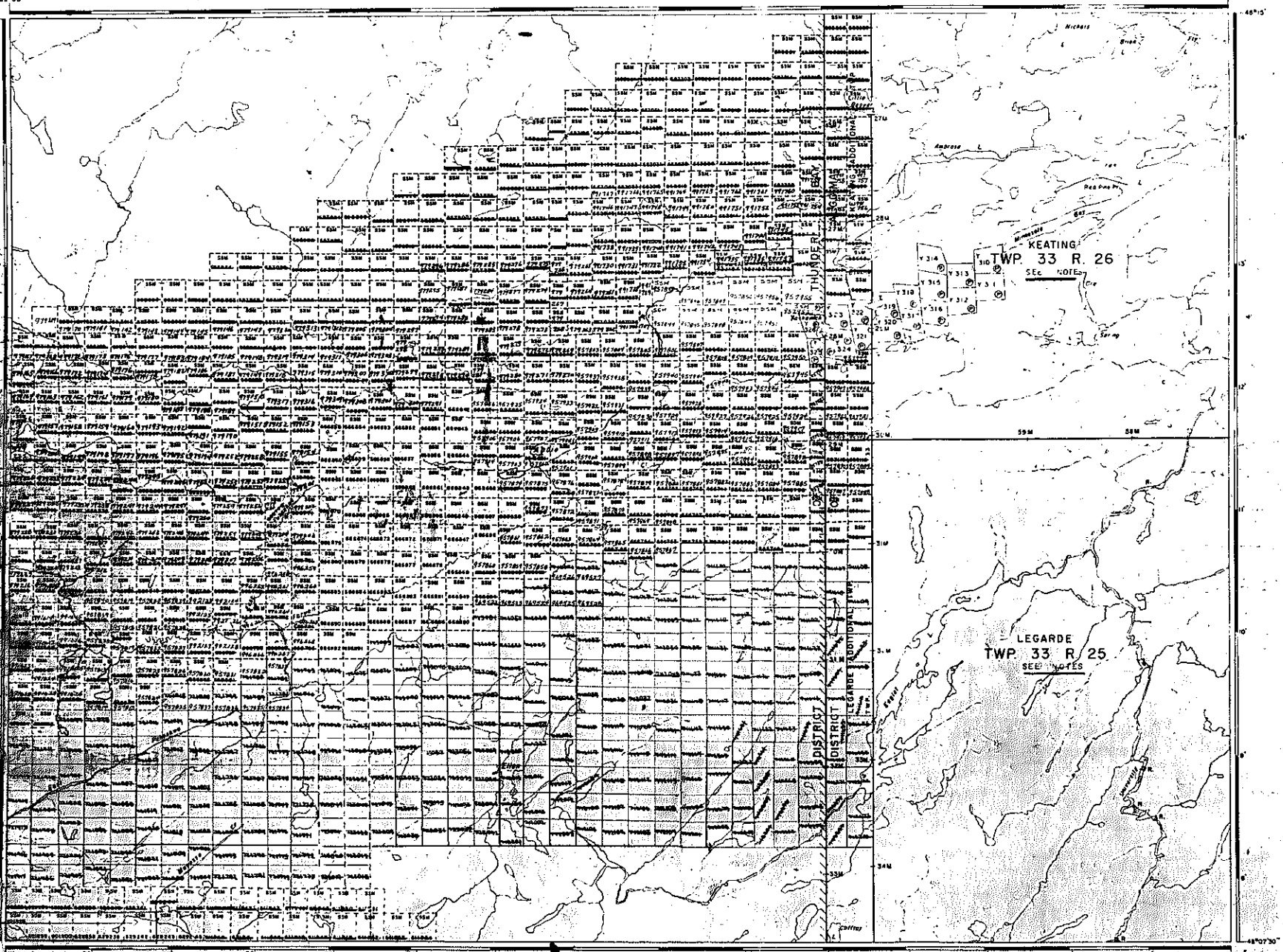
For status of Twp 33 R 25 B 26 please contact the AC & HB Ry. Sault Ste. Marie Det.

*From section line on the
 Quebecs Williams Basin
 Copy for taking T.V.S. det. sp.*

PLAN NO. **M-8**
 DEPARTMENT OF MINES
 - ONTARIO -

85°30'

85°15'



AREA OF
ABBIE LAKE

DISTRICT OF
THUNDER BAY - ALGOMA

SAULT STE. MARIE
MINING DIVISION

SCALE: 1-INCH = 40 CHAINS

LEGEND

- PATENTED LAND
- CROWN LAND SALE
- LEASES
- LOCATED LAND
- LICENSE OF OCCUPATION
- MINING RIGHTS ONLY
- SURFACE RIGHTS ONLY
- ROADS
- IMPROVED ROADS
- KING'S HIGHWAYS
- RAILWAYS
- POWER LINES
- MARSH OR MUSKIE
- MINES

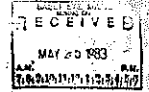


NOTES

For status of Twp 33 R 25 & 26 please contact
the A.C.S.H.B. by Sault Ste. Marie Ont.

400' Surface Rights Reserving ground of lakes
& rivers.

For Status of Keating Add'l.
Legend Add'l. see Twp. 33 R. 26
S.M.C.



NATIONAL TOPOGRAPHIC SERIES 42C3

PLAN NO. G-3762

ONTARIO
MINISTRY OF NATURAL RESOURCES
SURVEYS AND MAPPING BRANCH

85°30'

85°15'

AREA OF
















ABBIE LAKE

DISTRICT OF
THUNDER BAY - ALGOMA

SAULT STE. MARIE
MINING DIVISION

SCALE: 1-INCH 40 CHAINS

LEGEND

- PATENTED LAND 
- CROWN LAND SALE 
- LEASES 
- LOCATED LAND 
- LICENSE OF OCCUPATION 
- LICENSE OF OCCUPATION 
- MINING RIGHTS ONLY 
- SURFACE RIGHTS ONLY 
- ROADS 
- APPROVED ROADS 
- KING'S HIGHWAYS 
- RAILWAYS 
- POWER LINES 
- MARSH OR MUSKIE 
- MINES 

NOTES

For status refer to Twp Plan Keating, Keating Addl. G2389

For status refer to Twp Plan Legarde, Legarde Addl. G2387

For status refer to Twp Plan Keating, Keating Addl. G2389

The 1925 Magnetic Bearing
Approx. 25' 30" Annual Change
Decreasing

THE INFORMATION THAT APPEARS ON THIS MAP HAS BEEN COMPILED FROM VARIOUS SOURCES, AND ACCURACY IS NOT GUARANTEED. THOSE WISHING TO STAKE MINING CLAIMS SHOULD CONSULT WITH THE MINING REGULATOR, MINISTRY OF NORTHERN DEVELOPMENT AND MINES, FOR ADDITIONAL INFORMATION ON THE STATUS OF THE LANDS SHOWN HEREON.

NATIONAL TOPOGRAPHIC SERIES 42C3

PLAN NO. G-3762

MINISTRY OF NATURAL RESOURCES,
SURVEY AND MAPPING BRANCH

