

Terms of Use: NOTICE: This is a dated, archived document that does not represent current mining claim activity in Ontario. This archived document is provided for information purposes only and MNDM and the Government of Ontario accept no liability and make no warranty or any representation regarding the use, accuracy, applicability, completeness, performance, availability, security or reliability of the information. *This archive "Historical Claim Map" does not meet provincial accessibility standards. If you need accessible formats, communication support or would like information about this map please contact the Provincial Recording Office @ 1-888-415-9845 Ext 5784. For current mining claim status, please use the MNDM online claim maps website at: <http://www.mndm.gov.on.ca/en/mines-and-minerals/applications/claimaps>

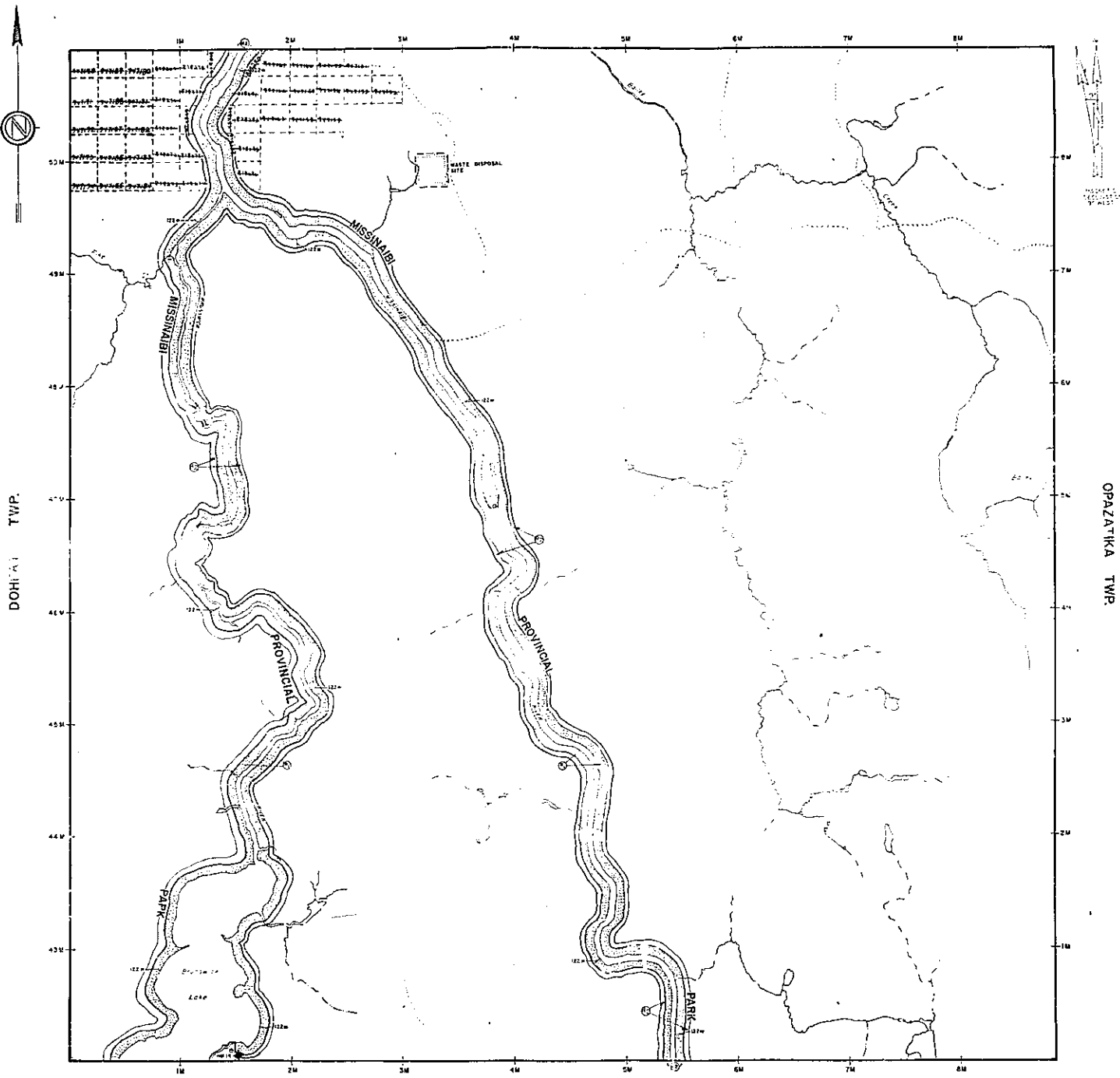
REFERENCES

AREAS WITHDRAWN FROM DISPOSITION

M.R.O. - MINING RIGHTS ONLY
 S.R.O. - SURFACE RIGHTS ONLY
 M+S. - MINING AND SURFACE RIGHTS

Disposition	Dist. No.	Date	Description	File
①		05/18/70	SR & MR	183199
②	54-42-43/70	W64/76	OCT 22/76	SR&M'S 183199
③			PROCESSED M.S.S. IN RE: PARK BOUNDARY EXPANSION	
			NOTICE RECEIVED JULY 4, 1986	

RYKERT TWP.



CROMLECH TWP.

LEGEND

- HIGHWAY AND ROUTE No.
- OTHER ROADS
- TRAILS
- SURVEYED LINES
- TOWNSHIP'S BASE LINES ETC.
- LOTS, MINING CLAIMS, PARCELS, ETC.
- UNSURVEYED LINES
- LOT LINES
- PARCEL BOUNDARY
- MINING CLAIMS ETC.
- RAILWAY AND RIGHT OF WAY
- UTILITY LINES
- NON-PERMANENT STREAM
- FLOODING OR FLOODING RIGHTS
- SUBDIVISION OR COMPOSITE PLAN
- RESERVATIONS
- ORIGINAL SHORELINE
- WARTH OR MUSKOGEE
- GRAVES
- TRAVERSE MONUMENT

DISPOSITION OF CROWN LANDS

TYPE OF DOCUMENT	SYMBOL
PATENT - SURFACE & MINING RIGHTS	
SURFACE RIGHTS ONLY	
MINING RIGHTS ONLY	
LEASE SURFACE & MINING RIGHTS	
SURFACE RIGHTS ONLY	
MINING RIGHTS ONLY	
LICENSE OF OCCUPATION	
ORDER IN COUNCIL	
RESERVATION	
CANCELLED	
S.A.C. & C.R.P.	
REMOTE TOURIST CAMP	

SCALE 1:100,000

DATE OF ISSUE

JAN 16 1986

PROVINCIAL RECORDING OFFICE - SUDBURY

THE INFORMATION THAT APPEARS ON THIS MAP HAS BEEN COMPILED FROM VARIOUS SOURCES AND ACCURACY IS NOT GUARANTEED. THOSE WISHING TO STAKE OR WISHING TO MAKE NON-SUIT WITH THE MINING RECORDS, MINISTRY OF NORTHERN DEVELOPMENT AND MINES FOR ADDITIONAL INFORMATION ON THE STATUS OF THE LANDS SHOWN HEREON.

TOWNSHIP
ABBOTT
 M.N.R. ADMINISTRATIVE DISTRICT
 KAPUSKASING
 MINING DIVISION
 PORCUPINE
 LAND TITLES / REGISTRY DIVISION
ALGOMA



Date: JUNE, 1986
 Number: G-847

Received July 16/86

PLAN OF ABBOTT TWP.

PORCUPINE MINING DIVISION

DISTRICT OF ALGOMA

M.459
ONTARIO


MINISTRY OF NATURAL RESOURCES

SURVEYS AND MAPPING BRANCH
NOTES

Area withdrawn from staking under Section
43 of the Mining Act, R.S.O. 1970.

Order	File	Date	Disposition
034276	10379	OCT 8/70	SR & I.R.

Survey & Mining Branch
M.N.R.



— Scale 40 chains to an inch. —

RYKERT TWP.



DOHERTY TWP.

OPAZATIKA TWP.

RYKERT TWP.

... by actual survey, in the manner and approval only.

M.459

PLAN OF ABBOTT TWP.

PORCUPINE MINING DIVISION

MINISTRY OF NATURAL RESOURCES
SURVEYS AND MAPPING BRANCH
NOTES

Areas withdrawn from staking under Section 42 of the Mining Act.

File	Date	Disposition
183199	OCT 8/70	SR B.F.R.

DISTRICT OF ALGOMA

—Scale 40 chains to an inch.—

RYKERT TWP

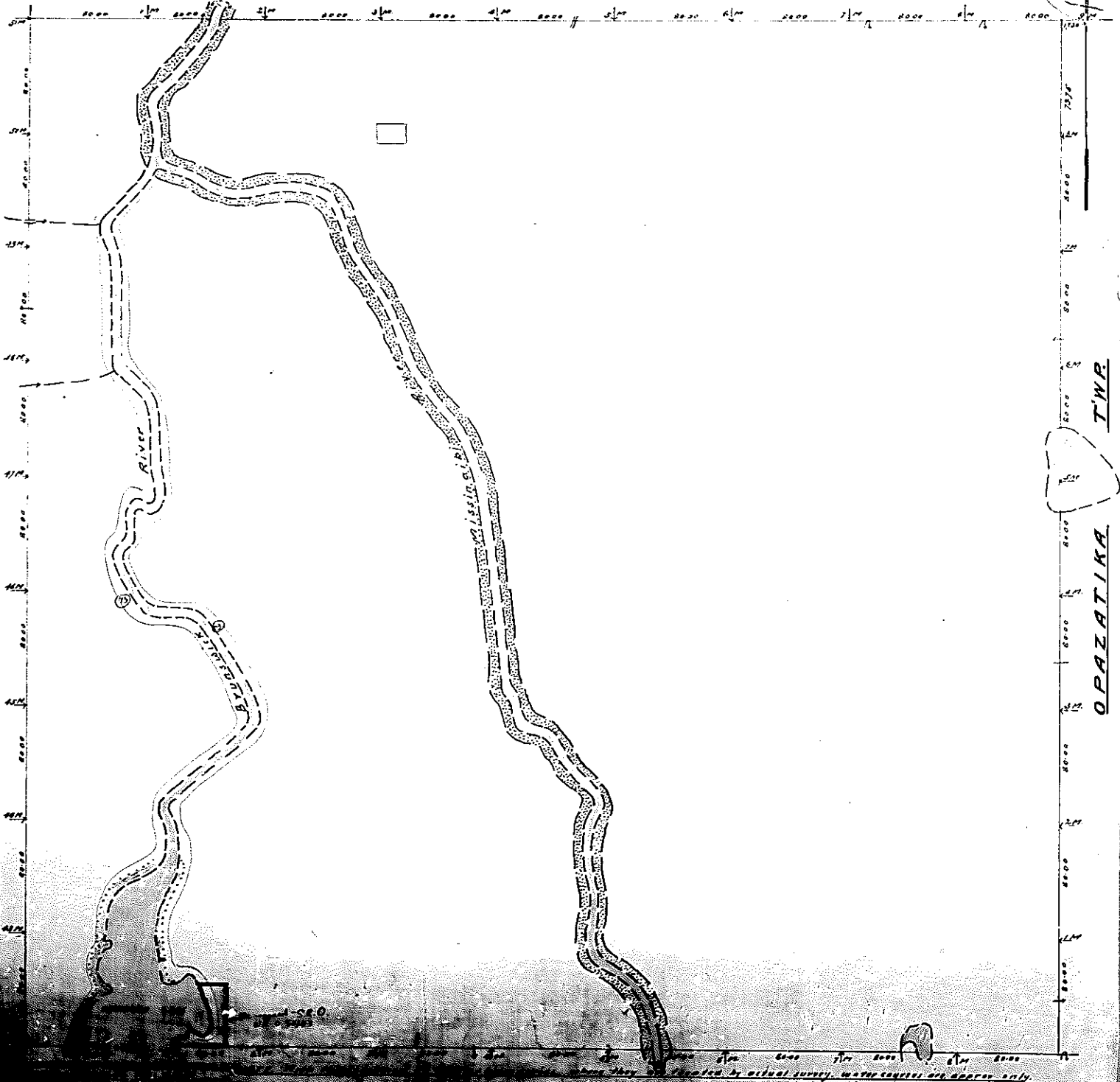
LEGEND

- CANCELLED PATENTED LAND
- CROWN LAND SALE
- LEASE
- LOCATED LAND
- LICENSE OF OCCUPATION
- MINING RIGHTS ONLY
- SURFACE RIGHTS ONLY
- LAND USE PERMIT

- 25
- 10
- LOC
- LO
- MO
- SE

RECEIVED
NOV 15 1973
71319601101213141516

Surface Mining Rights
Withdrawn from Staking, etc.
in Area 101-2174
□ Facinate Att. Zone



DOHERTY TWP

OPAZATIKA TWP

RYKERT TWP

Boundaries shown on this plan are based on actual survey, unless otherwise stated.

459

PLAN OF ABBOTT TWP.

PORCUPINE MINING DIVISION

DISTRICT OF ALGOMA

Land Use Permit

Scale 40 chains to an inch.

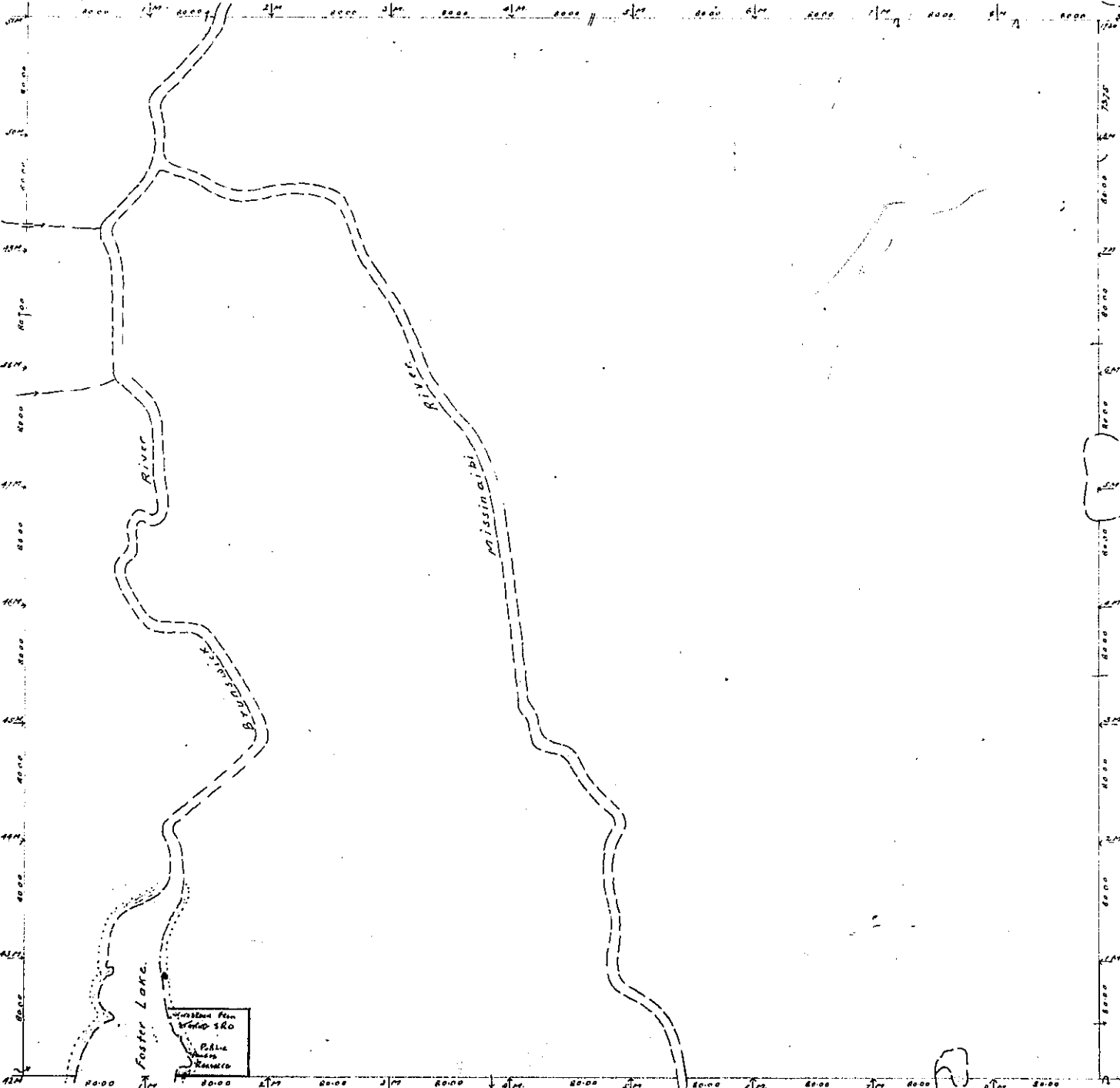
RYKERT TWP



DOHERTY TWP

TWP

OPAZATIKA



NOTE: With the exception of the Twp boundaries where they are located by actual survey, water courses are approx. only shown hereon thus

CROMLECH TWP

PLAN OF
ABBOTT TWP.
PORCUPINE MINING DIVISION
DISTRICT OF ALGOMA.

M-459

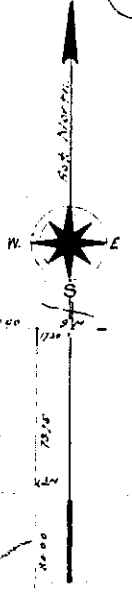
LEGEND

- CANCELLED
- PATENTED LAND
- GRANT LAND SALE
- LEASES
- LOCATED LAND
- LICENSE OF OCCUPATION
- MINING RIGHTS ONLY
- SURFACE RIGHTS ONLY

- LOC
- LO
- H&O
- S&O

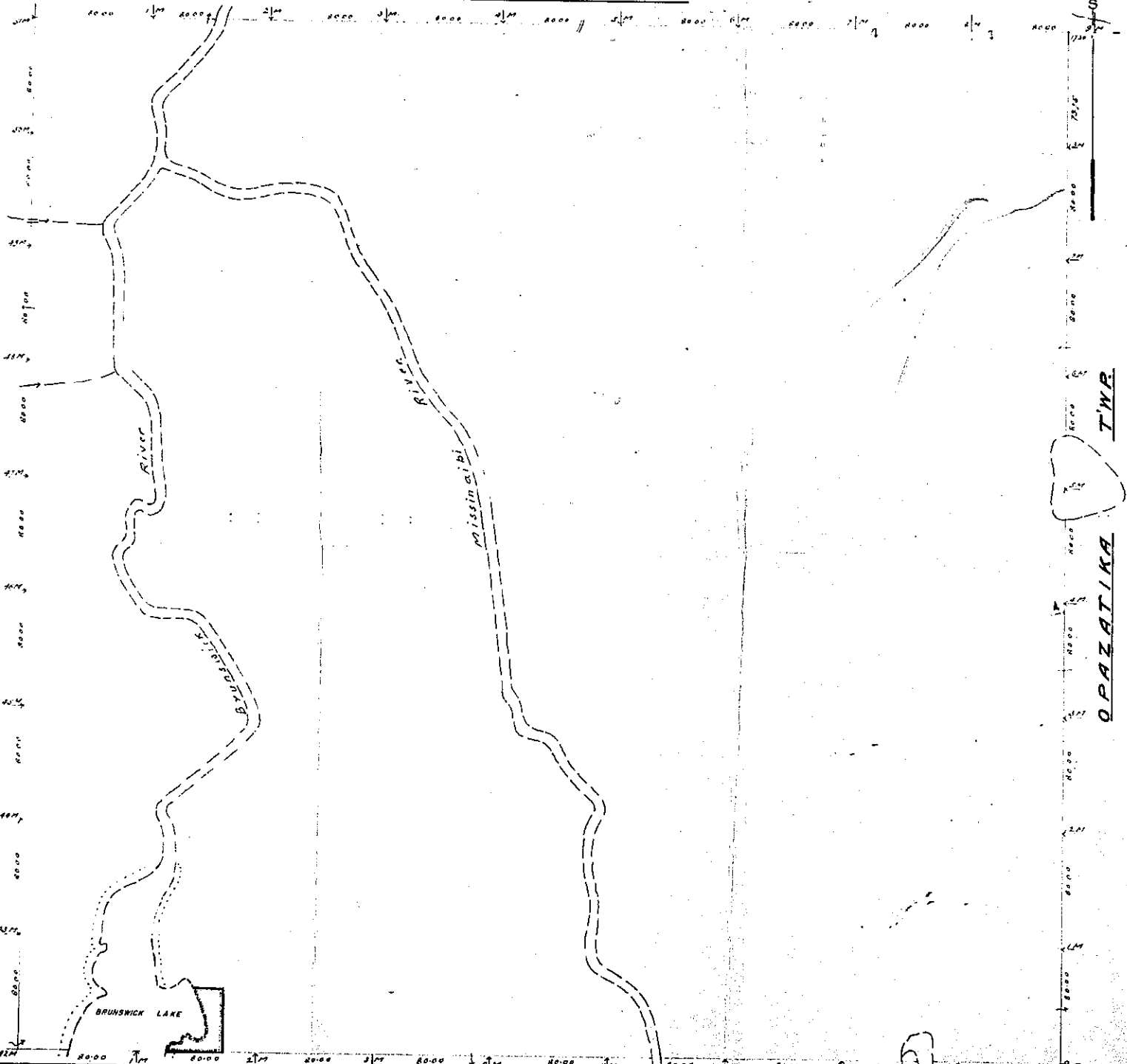
Scale 40 chains to an inch.

RYKERT TWP



DOHERTY TWP

OPAZATIKA TWP



AREA SHOWN THIS SURFACE RIGHTS WITHDRAWN FROM STAKING Sec 3618 of the Mining Act. FILE 184888
 SURFACE RESERVATIONS 400' WIDE BY DEPT. OF L. & R. SHOWN HEREON THUS

CROMLECH TWP

459

PLAN OF ABBOTT TWP.

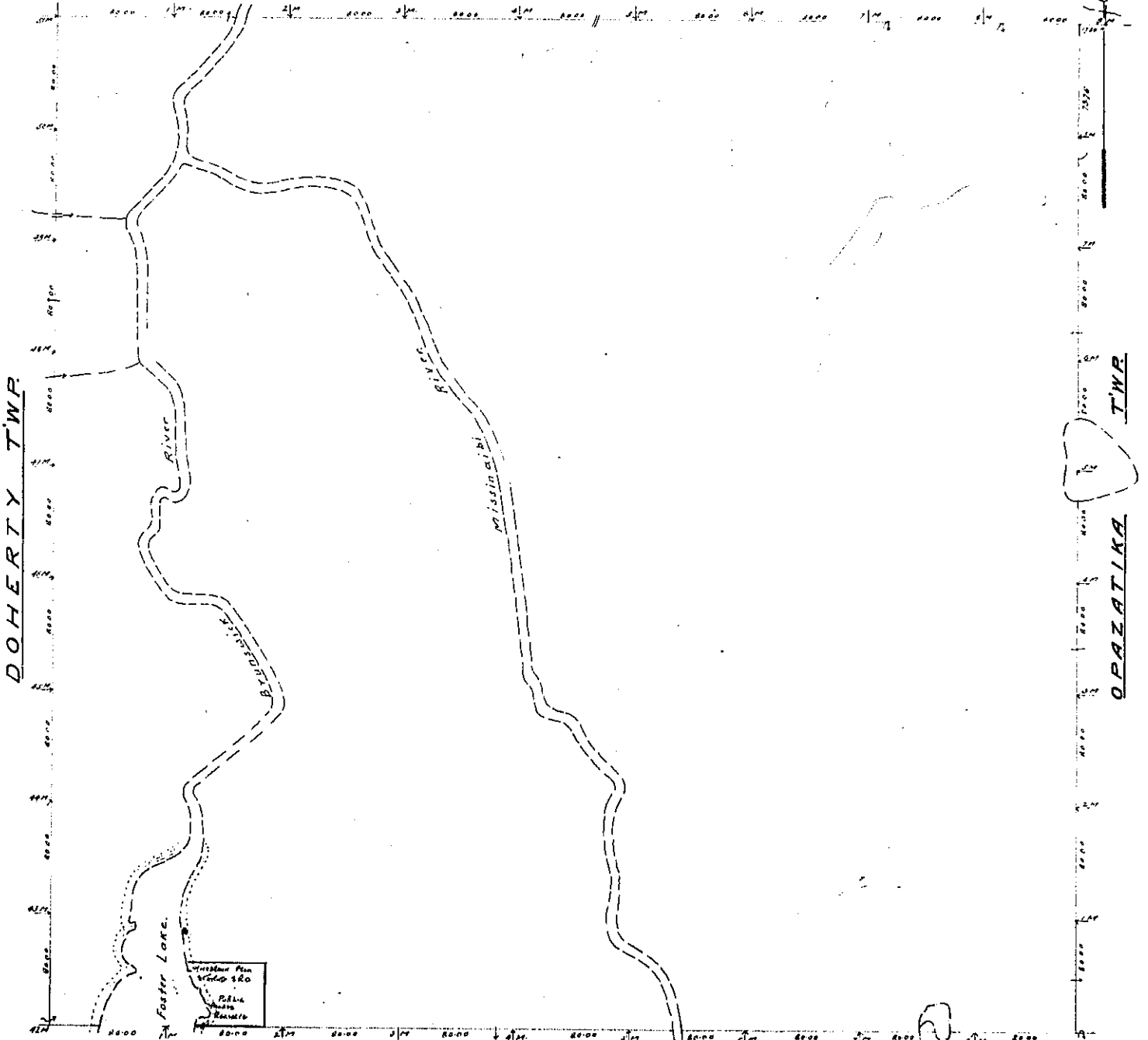
PORCUPINE MINING DIVISION

DISTRICT OF ALGOMA.

Sheet No. 100

Scale 40 chains to an inch.

RYKERT TWP



North Star Pin
No. 120
P.B. 120
No. 120
No. 120

NOTES. With the exception of the Twp. boundaries, where they are located by actual survey, water courses are shown only
Surface reservations 400' wide by Dept of L. & R.
shown hereon + NUI

GROMLECH TWP

459

PLAN OF ABBOTT TWP.

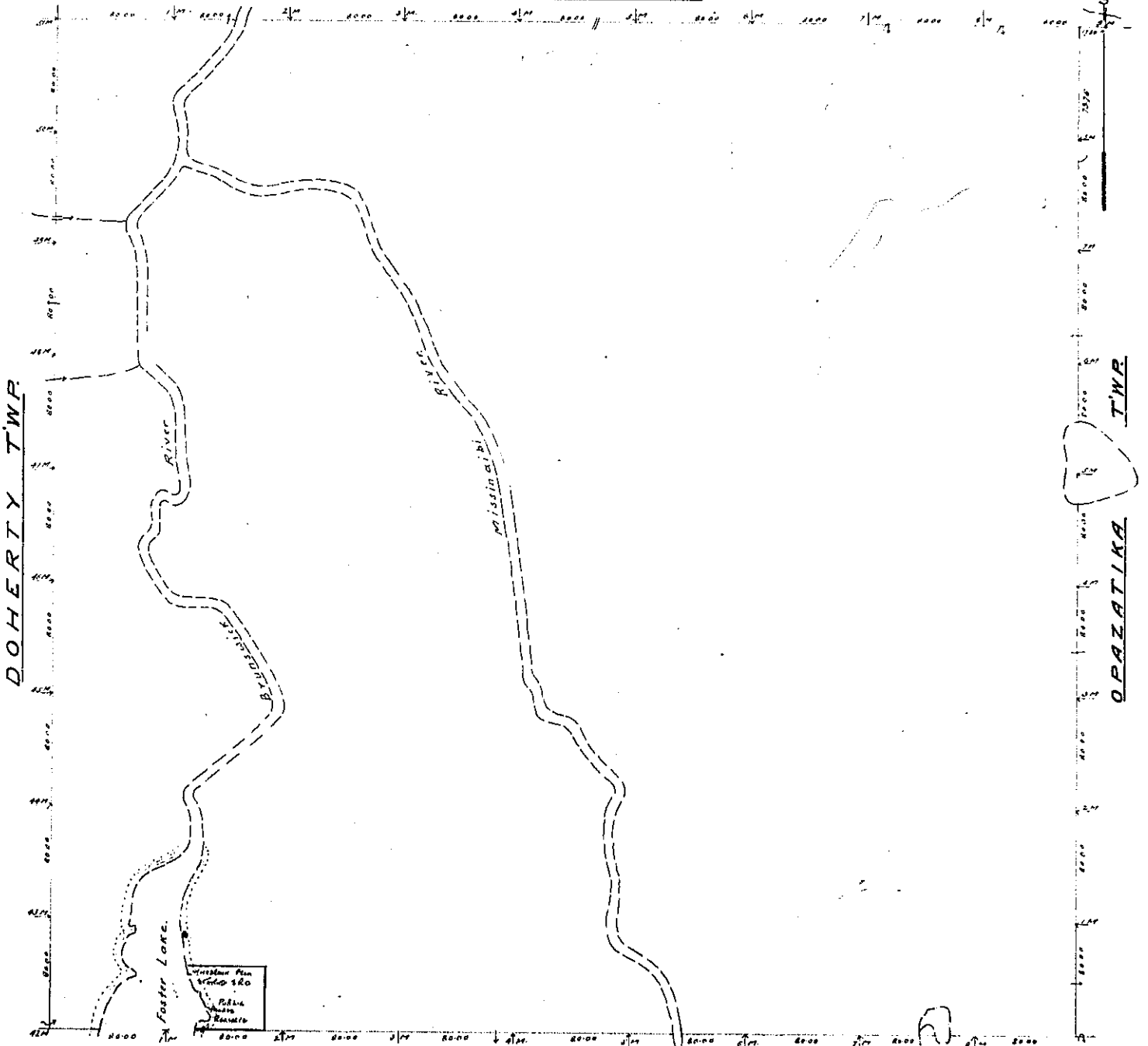
PORCUPINE MINING DIVISION

DISTRICT OF ALGOMA.

Standard Point

— Scale 40 chains to an inch. —

RYKERT TWP.



DOHERTY TWP

OPAZATIKA TWP

Water from
Lake St. Lawrence
to
Foster Lake
shown hereon

NOTE: With the exception of the Twp boundaries, where they are located by actual survey, water courses are shown only where shown thereon.

GROMLECH TWP

PLAN OF ABBOTT TWP.

PORCUPINE MINING DIVISION

DISTRICT OF ALGOMA

M-459

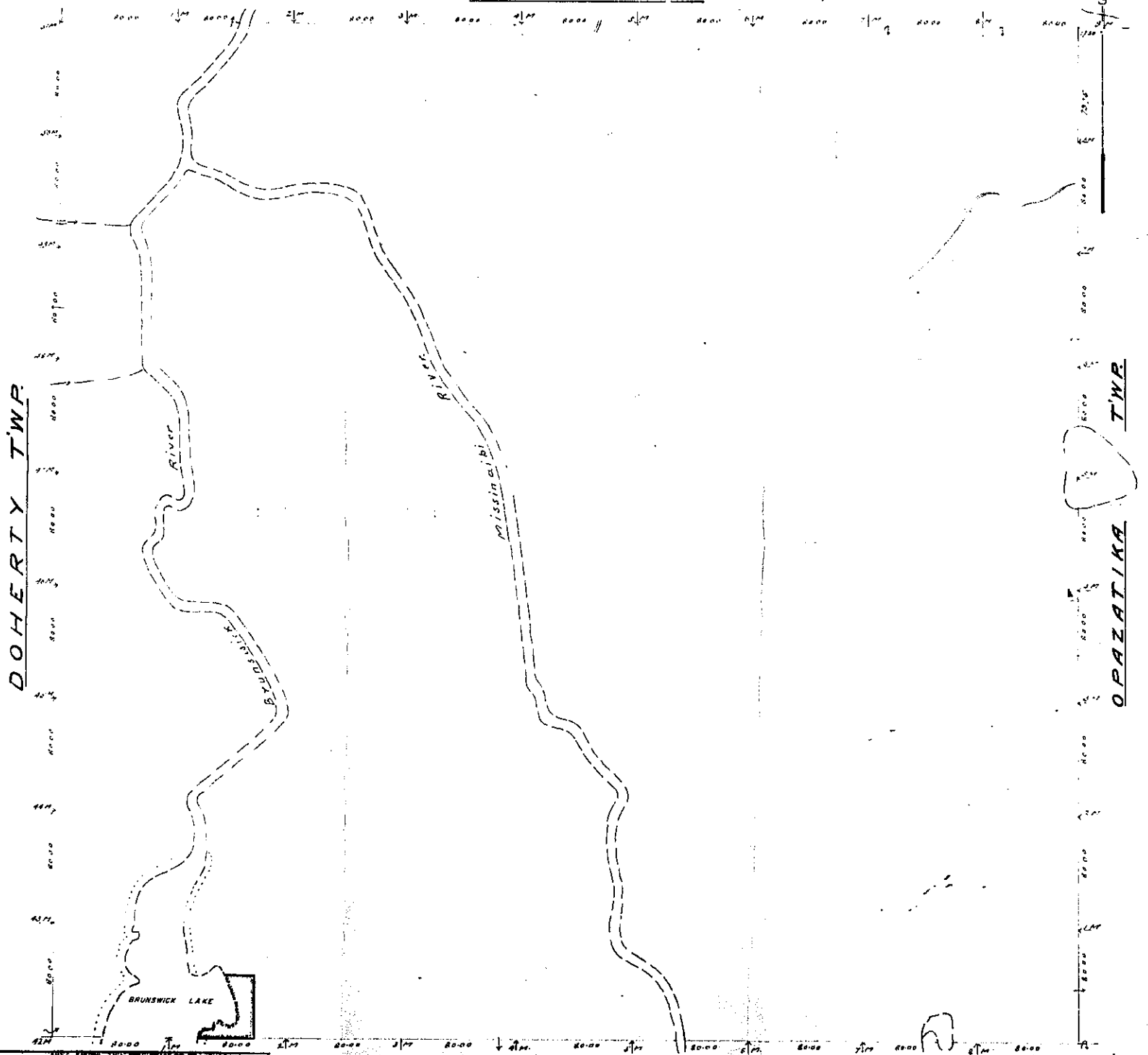
LEGEND

- CANCELLED
- PATENTED LAND
- CROWN LAND SALE
- LEASES
- LOCATED LAND
- LICENSE OF OCCUPATION
- MINING RIGHTS ONLY
- SURFACE RIGHTS ONLY

- LOC
- LO
- MO
- SR

— Scale 40 chains to an inch. —

RYKERT TWP



DOHERTY TWP

OPAZATIKA TWP

CROMLECH TWP

THEY SHOWN THIS SURFACE RIGHTS WITHDRAWN FROM
 STAMING. See 301 of the Mining Act. FILE 164889

NOTE: With the exception of the Twp boundaries, where they are located by actual survey, water courses are shown only
 Jurisdiction 400' wide by Dept of L & R
 shown hereon that

REFERENCES

AREAS WITHDRAWN FROM DISPOSITION

M.L.O. - MINING RIGHTS ONLY

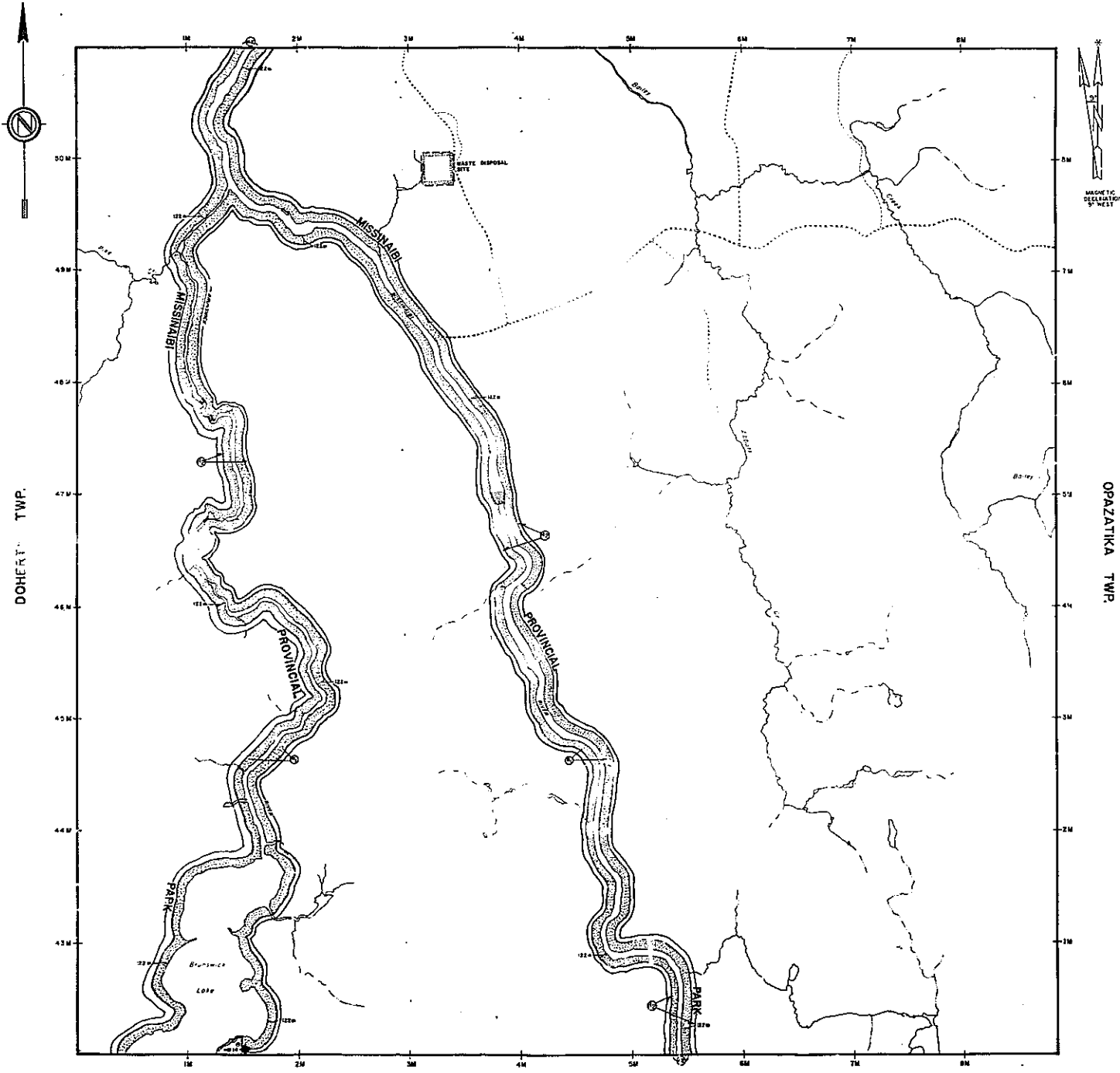
S.L.O. - SURFACE RIGHTS ONLY

M.S. - MINING AND SURFACE RIGHTS

Disposition	Order No.	Date	Duration	Fees
⊙		OCT/70	5Y 0 MO	153.99
⊙	42-43/70	1964/76	OCT/22/76	516.88
⊙				153.99

PROPOSED MISSISSAUGA PARK BOUNDARY EXPANSION
NOTICE RECEIVED JULY 4, 1986

RYKERT TWP.



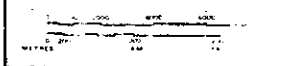
LEGEND

- HIGHWAY AND ROUTE NO
- OTHER ROADS
- TRAILS
- SURVEYED LINES
- TOWNSHIPS, BASE LINES, ETC
- LOTS, MINING CLAIMS, PARCELS, ETC
- UNSURVEYED LINES
- LOT LINES
- PARCEL BOUNDARY
- MINING CLAIMS ETC
- RAILWAY AND RIGHT OF WAY
- UTILITY LINES
- NON-PERENNIAL STREAM
- FLOODING OR FLOODING RIGHTS
- SUBDIVISION OR COMPOSITE PLAN
- RESERVATIONS
- ORIGINAL SHORELINE
- MARSH OR MUSKEG
- MINES
- TRAVERSE MONUMENT

DISPOSITION OF CROWN LANDS

TYPE OF DOCUMENT	SYMBOL
PATENT, SURFACE & MINING RIGHTS	⊙
SURFACE RIGHTS ONLY	⊙
MINING RIGHTS ONLY	⊙
LEASE SURFACE & MINING RIGHTS	⊙
SURFACE RIGHTS ONLY	⊙
MINING RIGHTS ONLY	⊙
LICENSE OF OCCUPATION	⊙
ORDER-IN-COUNCIL	⊙
RESERVATION	⊙
CANCELLED	⊙
SAND & GRAVEL	⊙
REMOTE TOURIST CAMP	⊙

SCALE 1:10000 = 40 CHAINS



THE INFORMATION THAT APPEARS ON THIS MAP HAS BEEN COMPILED FROM VARIOUS SOURCES AND ACCURACY IS NOT GUARANTEED. THOSE WISHING TO STAKE MINING CLAIMS SHOULD CONSULT WITH THE MINING RECORDS DIVISION OF THE NORTHERN DEVELOPMENT AND MINES FOR ADDITIONAL INFORMATION ON THE STATUS OF THE LANDS SHOWN HEREON.

TOWNSHIP
ABBOTT
M.N.R. ADMINISTRATIVE DISTRICT
KAPUSKASING
MINING DIVISION
PORCUPINE
LAND TITLES / REGISTRY DIVISION
ALGOMA

Ministry of Land
Natural Resources
Ontario
Branch

Date: JUNE, 1986
Book: G-847
Revised July 16/86

CROMLECH TWP.