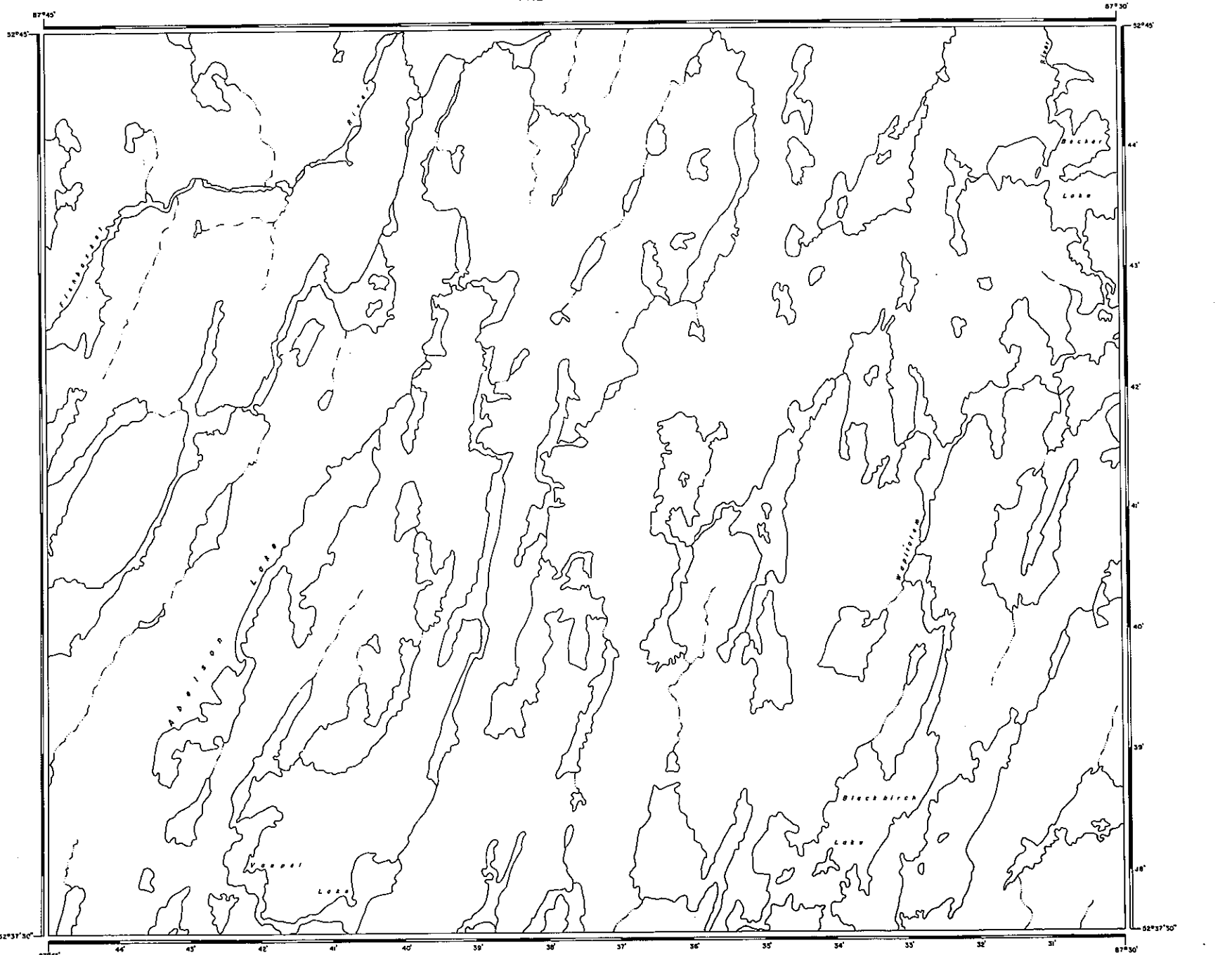


Terms of Use: NOTICE: This is a dated, archived document that does not represent current mining claim activity in Ontario. This archived document is provided for information purposes only and MNDM and the Government of Ontario accept no liability and make no warranty or any representation regarding the use, accuracy, applicability, completeness, performance, availability, security or reliability of the information. *This archive "Historical Claim Map" does not meet provincial accessibility standards. If you need accessible formats, communication support or would like information about this map please contact the Provincial Recording Office @ 1-888-415-9845 Ext 5784. For current mining claim status, please use the MNDM online claim maps website at: <http://www.mndm.gov.on.ca/en/mines-and-minerals/applications/claimaps>

FALAN LAKE G-247



LEGEND

HIGHWAY AND ROUTE No	
OTHER ROADS	
TRAILS	
SURVEYED LINES: TOWNSHIPS, BASE LINES, ETC. LOTS, MINING CLAIMS, PARCELS, ETC.	
UNSURVEYED LINES: LOT LINES PARCEL BOUNDARY MINING CLAIMS ETC.	
RAILWAY AND RIGHT OF WAY	
UTILITY LINES	
NON-PERMANENT STREAM	
FLOODING OR FLOODING RIGHTS	
SUBDIVISION	
ORIGINAL SHORELINE	
MARSH OR MUSKEG	
MINES	

DISPOSITION OF CROWN LANDS

TYPE OF DOCUMENT	SYMBOL
PATENT, SURFACE & MINING RIGHTS	
- SURFACE RIGHTS ONLY	
- MINING RIGHTS ONLY	
LEASE, SURFACE & MINING RIGHTS	
- SURFACE RIGHTS ONLY	
- MINING RIGHTS ONLY	
LICENSE OF OCCUPATION	
CROWN LAND SALE	
ORDER-IN-COUNCIL	
RESERVATION	
CANCELLED	
SAND & GRAVEL	

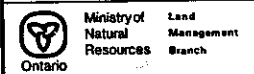


AREA
ABELSON LAKE

M.N.R. ADMINISTRATIVE DISTRICT
GERALDTON

MINING DIVISION
THUNDER BAY

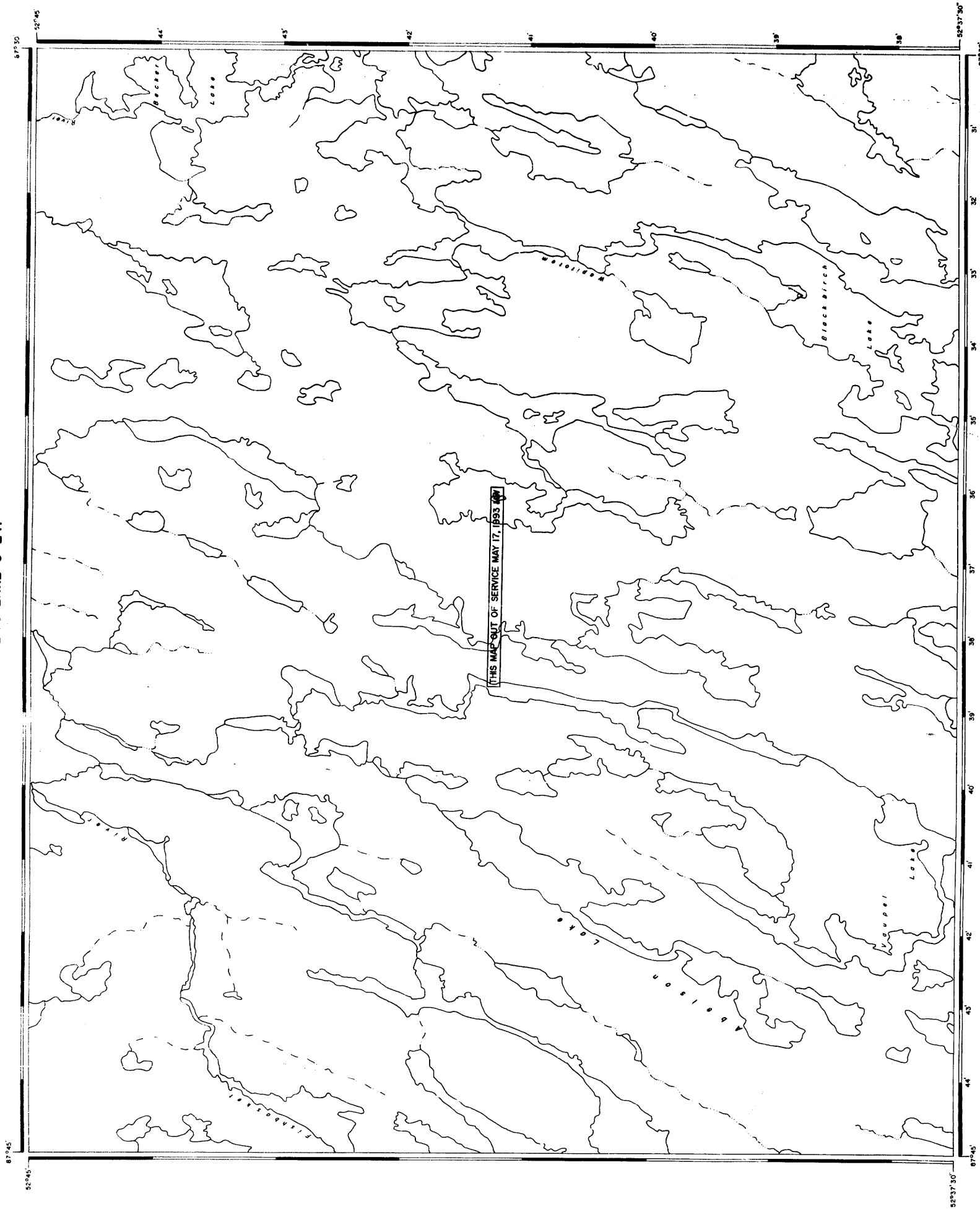
LAND TITLES / REGISTRY DIVISION
KENORA/PATRICIA PORTION

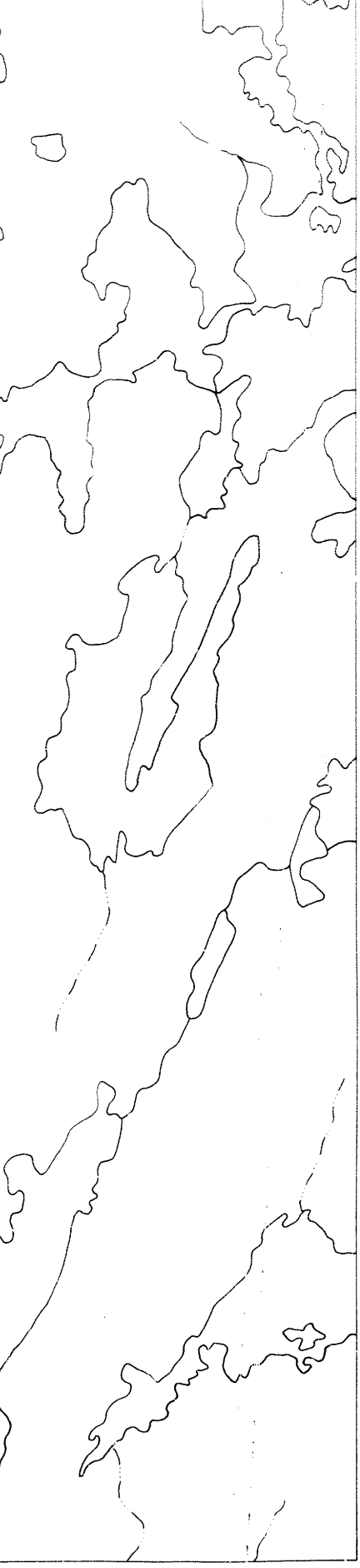


Date JULY 1961
In Service May 17/63

Sheet
G-187

BARTMAN LAKE G-202





LEGEND

HIGHWAY AND ROUTE NO.	
OTHER ROAD	
TRAILS	
SURVEYED LINES	
TOWNSHIPS, BALANCE LINES ETC.	
LOTS, MINING CLAIMS, PARCELS ETC.	
UNSURVEYED LINES	
LOT LINES	
PARCEL BOUNDARY	
MINING CLAIMS ETC.	
RAILWAY AND TRAIL	
UTILITY LINES	
NON-PERMANENT STREAM	
FLOODING OR FLOODING RIGHTS	
SUBDIVISION	
ORIGINAL SHORE LINE	
MARSH OR MUSKEG	
MINES	

DISPOSITION OF CROWN LANDS

TYPE OF DOCUMENT	SYMBOL
PATENT, SURFACE & MINING RIGHTS	
" SURFACE RIGHTS ONLY	
" MINING RIGHTS ONLY	
LEASE, SURFACE & MINING RIGHTS	
" SURFACE RIGHTS ONLY	
" MINING RIGHTS ONLY	
LICENCE OF OCCUPATION	
CROWN LANDS RESERVE	CS
ORDER-IN-COUNCIL	OC
RESERVATION	
CANCELLED	
SAND & GRAVEL	
LAND USE PERMITS FOR QUARRIES, TAILING PILES, OUTCROPPING CAMPS	

SCALE : 1 INCH = 40 CHAINS



AREA
ABELSON LAKE

M.N.R. ADMINISTRATIVE DISTRICT
GERAISON
MINING DIVISION
THUNDER BAY

LAND TITLES / REGISTRY DIVISION
KENORA/PATRICIA DIVISION



Ministry of Land
Natural Management
Resources Branch
Ontario

SEPT. 14, 1981

Date JULY 1981

Number

G-18