































Terms of Use: NOTICE: This is a dated, archived document that does not represent current mining claim activity in Ontario. This archived document is provided for information purposes only and MNDM and the Government of Ontario accept no liability and make no warranty or any representation regarding the use, accuracy, applicability, completeness, performance, availability, security or reliability of the information. *This archive "Historical Claim Map" does not meet provincial accessibility standards. If you need accessible formats, communication support or would like information about this map please contact the Provincial Recording Office @ 1-888-415-9845 Ext 5784. For current mining claim status, please use the MNDM online claim maps website at: <http://www.mndm.gov.on.ca/en/mines-and-minerals/applications/claimaps>

DEPALHA LAKE G-2004

LEGEND

- HIGHWAY AND ROUTE NO. 
- OTHER ROADS 
- TRAILS 
- SURVEYED LINES:
 - TOWNSHIPS, BASE LINES, ETC. 
 - LOTS, MINING CLAIMS, PARCELS, ETC. 
- UNSURVEYED LINES 
- LOT LINES 
- PARCEL BOUNDARY 
- MINING CLAIMS ETC. 
- RAILWAY AND RIGHT OF WAY 
- UTILITY LINES 
- NON-PERENNIAL STREAM 
- FLOODING OR FLOODING RIGHTS 
- SUBDIVISION OR COMPOSITE PLAN 
- RESERVATIONS 
- ORIGINAL SHORELINE 
- WARTH OR MUSKEG 
- MINES 
- TRAVERSE MONUMENT 

DISPOSITION OF CROWN LANDS

TYPE OF DOCUMENT	SYMBOL
PATENT, SURFACE & MINING RIGHTS	
" SURFACE RIGHTS ONLY	
" MINING RIGHTS ONLY	
LEASE, SURFACE & MINING RIGHTS	
" SURFACE RIGHTS ONLY	
" MINING RIGHTS ONLY	
LICENCE OF OCCUPATION	
ORDER-IN-COUNCIL	
RESERVATION	
CANCELLED	
SAND & GRAVEL	

NOTE: MINING RIGHTS IN PARCELS PATENTED PRIOR TO MAY 6, 1912, VESTED IN ORIGINAL PATENTEE BY THE PUBLIC LANDS ACT, R.S.O. 1919, CHAP. 300, SEC. 62, SUBSEC. 1.

REFERENCES

AREAS WITHDRAWN FROM DISPOSITION

- M.R.O. - MINING RIGHTS ONLY
 - S.R.O. - SURFACE RIGHTS ONLY
 - M. & S. - MINING AND SURFACE RIGHTS
- | Description | Order No. | Date | Disposition | File |
|-------------|-----------|------|-------------|------|
| | | | | |

PARCEL RESERVE MAY 18 1912 1275/24 1285/24 1295/24 1305/24 1315/24 1325/24 1335/24 1345/24 1355/24 1365/24 1375/24 1385/24 1395/24 1405/24 1415/24 1425/24 1435/24 1445/24 1455/24 1465/24 1475/24 1485/24 1495/24 1505/24 1515/24 1525/24 1535/24 1545/24 1555/24 1565/24 1575/24 1585/24 1595/24 1605/24 1615/24 1625/24 1635/24 1645/24 1655/24 1665/24 1675/24 1685/24 1695/24 1705/24 1715/24 1725/24 1735/24 1745/24 1755/24 1765/24 1775/24 1785/24 1795/24 1805/24 1815/24 1825/24 1835/24 1845/24 1855/24 1865/24 1875/24 1885/24 1895/24 1905/24 1915/24 1925/24 1935/24 1945/24 1955/24 1965/24 1975/24 1985/24 1995/24 2005/24 2015/24 2025/24 2035/24 2045/24 2055/24 2065/24 2075/24 2085/24 2095/24 2105/24 2115/24 2125/24 2135/24 2145/24 2155/24 2165/24 2175/24 2185/24 2195/24 2205/24 2215/24 2225/24 2235/24 2245/24 2255/24 2265/24 2275/24 2285/24 2295/24 2305/24 2315/24 2325/24 2335/24 2345/24 2355/24 2365/24 2375/24 2385/24 2395/24 2405/24 2415/24 2425/24 2435/24 2445/24 2455/24 2465/24 2475/24 2485/24 2495/24 2505/24 2515/24 2525/24 2535/24 2545/24 2555/24 2565/24 2575/24 2585/24 2595/24 2605/24 2615/24 2625/24 2635/24 2645/24 2655/24 2665/24 2675/24 2685/24 2695/24 2705/24 2715/24 2725/24 2735/24 2745/24 2755/24 2765/24 2775/24 2785/24 2795/24 2805/24 2815/24 2825/24 2835/24 2845/24 2855/24 2865/24 2875/24 2885/24 2895/24 2905/24 2915/24 2925/24 2935/24 2945/24 2955/24 2965/24 2975/24 2985/24 2995/24 3005/24 3015/24 3025/24 3035/24 3045/24 3055/24 3065/24 3075/24 3085/24 3095/24 3105/24 3115/24 3125/24 3135/24 3145/24 3155/24 3165/24 3175/24 3185/24 3195/24 3205/24 3215/24 3225/24 3235/24 3245/24 3255/24 3265/24 3275/24 3285/24 3295/24 3305/24 3315/24 3325/24 3335/24 3345/24 3355/24 3365/24 3375/24 3385/24 3395/24 3405/24 3415/24 3425/24 3435/24 3445/24 3455/24 3465/24 3475/24 3485/24 3495/24 3505/24 3515/24 3525/24 3535/24 3545/24 3555/24 3565/24 3575/24 3585/24 3595/24 3605/24 3615/24 3625/24 3635/24 3645/24 3655/24 3665/24 3675/24 3685/24 3695/24 3705/24 3715/24 3725/24 3735/24 3745/24 3755/24 3765/24 3775/24 3785/24 3795/24 3805/24 3815/24 3825/24 3835/24 3845/24 3855/24 3865/24 3875/24 3885/24 3895/24 3905/24 3915/24 3925/24 3935/24 3945/24 3955/24 3965/24 3975/24 3985/24 3995/24 4005/24 4015/24 4025/24 4035/24 4045/24 4055/24 4065/24 4075/24 4085/24 4095/24 4105/24 4115/24 4125/24 4135/24 4145/24 4155/24 4165/24 4175/24 4185/24 4195/24 4205/24 4215/24 4225/24 4235/24 4245/24 4255/24 4265/24 4275/24 4285/24 4295/24 4305/24 4315/24 4325/24 4335/24 4345/24 4355/24 4365/24 4375/24 4385/24 4395/24 4405/24 4415/24 4425/24 4435/24 4445/24 4455/24 4465/24 4475/24 4485/24 4495/24 4505/24 4515/24 4525/24 4535/24 4545/24 4555/24 4565/24 4575/24 4585/24 4595/24 4605/24 4615/24 4625/24 4635/24 4645/24 4655/24 4665/24 4675/24 4685/24 4695/24 4705/24 4715/24 4725/24 4735/24 4745/24 4755/24 4765/24 4775/24 4785/24 4795/24 4805/24 4815/24 4825/24 4835/24 4845/24 4855/24 4865/24 4875/24 4885/24 4895/24 4905/24 4915/24 4925/24 4935/24 4945/24 4955/24 4965/24 4975/24 4985/24 4995/24 5005/24 5015/24 5025/24 5035/24 5045/24 5055/24 5065/24 5075/24 5085/24 5095/24 5105/24 5115/24 5125/24 5135/24 5145/24 5155/24 5165/24 5175/24 5185/24 5195/24 5205/24 5215/24 5225/24 5235/24 5245/24 5255/24 5265/24 5275/24 5285/24 5295/24 5305/24 5315/24 5325/24 5335/24 5345/24 5355/24 5365/24 5375/24 5385/24 5395/24 5405/24 5415/24 5425/24 5435/24 5445/24 5455/24 5465/24 5475/24 5485/24 5495/24 5505/24 5515/24 5525/24 5535/24 5545/24 5555/24 5565/24 5575/24 5585/24 5595/24 5605/24 5615/24 5625/24 5635/24 5645/24 5655/24 5665/24 5675/24 5685/24 5695/24 5705/24 5715/24 5725/24 5735/24 5745/24 5755/24 5765/24 5775/24 5785/24 5795/24 5805/24 5815/24 5825/24 5835/24 5845/24 5855/24 5865/24 5875/24 5885/24 5895/24 5905/24 5915/24 5925/24 5935/24 5945/24 5955/24 5965/24 5975/24 5985/24 5995/24 6005/24 6015/24 6025/24 6035/24 6045/24 6055/24 6065/24 6075/24 6085/24 6095/24 6105/24 6115/24 6125/24 6135/24 6145/24 6155/24 6165/24 6175/24 6185/24 6195/24 6205/24 6215/24 6225/24 6235/24 6245/24 6255/24 6265/24 6275/24 6285/24 6295/24 6305/24 6315/24 6325/24 6335/24 6345/24 6355/24 6365/24 6375/24 6385/24 6395/24 6405/24 6415/24 6425/24 6435/24 6445/24 6455/24 6465/24 6475/24 6485/24 6495/24 6505/24 6515/24 6525/24 6535/24 6545/24 6555/24 6565/24 6575/24 6585/24 6595/24 6605/24 6615/24 6625/24 6635/24 6645/24 6655/24 6665/24 6675/24 6685/24 6695/24 6705/24 6715/24 6725/24 6735/24 6745/24 6755/24 6765/24 6775/24 6785/24 6795/24 6805/24 6815/24 6825/24 6835/24 6845/24 6855/24 6865/24 6875/24 6885/24 6895/24 6905/24 6915/24 6925/24 6935/24 6945/24 6955/24 6965/24 6975/24 6985/24 6995/24 7005/24 7015/24 7025/24 7035/24 7045/24 7055/24 7065/24 7075/24 7085/24 7095/24 7105/24 7115/24 7125/24 7135/24 7145/24 7155/24 7165/24 7175/24 7185/24 7195/24 7205/24 7215/24 7225/24 7235/24 7245/24 7255/24 7265/24 7275/24 7285/24 7295/24 7305/24 7315/24 7325/24 7335/24 7345/24 7355/24 7365/24 7375/24 7385/24 7395/24 7405/24 7415/24 7425/24 7435/24 7445/24 7455/24 7465/24 7475/24 7485/24 7495/24 7505/24 7515/24 7525/24 7535/24 7545/24 7555/24 7565/24 7575/24 7585/24 7595/24 7605/24 7615/24 7625/24 7635/24 7645/24 7655/24 7665/24 7675/24 7685/24 7695/24 7705/24 7715/24 7725/24 7735/24 7745/24 7755/24 7765/24 7775/24 7785/24 7795/24 7805/24 7815/24 7825/24 7835/24 7845/24 7855/24 7865/24 7875/24 7885/24 7895/24 7905/24 7915/24 7925/24 7935/24 7945/24 7955/24 7965/24 7975/24 7985/24 7995/24 8005/24 8015/24 8025/24 8035/24 8045/24 8055/24 8065/24 8075/24 8085/24 8095/24 8105/24 8115/24 8125/24 8135/24 8145/24 8155/24 8165/24 8175/24 8185/24 8195/24 8205/24 8215/24 8225/24 8235/24 8245/24 8255/24 8265/24 8275/24 8285/24 8295/24 8305/24 8315/24 8325/24 8335/24 8345/24 8355/24 8365/24 8375/24 8385/24 8395/24 8405/24 8415/24 8425/24 8435/24 8445/24 8455/24 8465/24 8475/24 8485/24 8495/24 8505/24 8515/24 8525/24 8535/24 8545/24 8555/24 8565/24 8575/24 8585/24 8595/24 8605/24 8615/24 8625/24 8635/24 8645/24 8655/24 8665/24 8675/24 8685/24 8695/24 8705/24 8715/24 8725/24 8735/24 8745/24 8755/24 8765/24 8775/24 8785/24 8795/24 8805/24 8815/24 8825/24 8835/24 8845/24 8855/24 8865/24 8875/24 8885/24 8895/24 8905/24 8915/24 8925/24 8935/24 8945/24 8955/24 8965/24 8975/24 8985/24 8995/24 9005/24 9015/24 9025/24 9035/24 9045/24 9055/24 9065/24 9075/24 9085/24 9095/24 9105/24 9115/24 9125/24 9135/24 9145/24 9155/24 9165/24 9175/24 9185/24 9195/24 9205/24 9215/24 9225/24 9235/24 9245/24 9255/24 9265/24 9275/24 9285/24 9295/24 9305/24 9315/24 9325/24 9335/24 9345/24 9355/24 9365/24 9375/24 9385/24 9395/24 9405/24 9415/24 9425/24 9435/24 9445/24 9455/24 9465/24 9475/24 9485/24 9495/24 9505/24 9515/24 9525/24 9535/24 9545/24 9555/24 9565/24 9575/24 9585/24 9595/24 9605/24 9615/24 9625/24 9635/24 9645/24 9655/24 9665/24 9675/24 9685/24 9695/24 9705/24 9715/24 9725/24 9735/24 9745/24 9755/24 9765/24 9775/24 9785/24 9795/24 9805/24 9815/24 9825/24 9835/24 9845/24 9855/24 9865/24 9875/24 9885/24 9895/24 9905/24 9915/24 9925/24 9935/24 9945/24 9955/24 9965/24 9975/24 9985/24 9995/24



SCALE: 1 INCH = 40 CHAINS



AREA

ACHAPI LAKE
 S.A.S. ADMINISTRATIVE DISTRICT
 SIOUX LOOKOUT
 DIVISION DISTRICT
PATRICIA
 LAND TITLES & RESERVATION DIVISION
 KENORA (PATRICIA PORTION) 7-18-1920



512893

ATIKOKIWAN LAKE G-1939

HEATHER LAKE G-2063

AUGUST LAKE G-1940

FORMATION THAT ON THIS MAP BEEN COMPILED FROM VARIOUS SOURCES. ACCURACY IS NOT GUARANTEED. THOSE TO STAKE MINERS SHOULD CONSULT THE MINING DEPARTMENT, MINISTRY OF FOREIGN DEVELOPMENT, MINES, FOR ADDED INFORMATION STATUS OF THE TOWN HEREON.

1/2% C
1/27/80 C
1/27/80 C

DEPALMA LAKE G-2004

LEGEND

- HIGHWAY AND ROUTE No.
- OTHER ROADS
- TRAILS
- SURVEYED LINES:
 - TOWNSHIPS, BASE LINES, ETC.
 - LOTS, MINING CLAIMS, PARCELS, ETC.
- UNSURVEYED LINES
- LOT LINES
- PARCEL BOUNDARY
- MINING CLAIMS ETC.
- RAILWAY AND RIGHT OF WAY
- UTILITY LINES
- NON-PERENNIAL STREAM
- FLOODING OR FLOODING RIGHTS
- SUBDIVISION OR COMPOSITE PLAN
- RESERVATIONS
- ORIGINAL SHORELINE
- MARSH OR MUSKEG
- MINES
- TRAVERSE MONUMENT

DISPOSITION OF CROWN LANDS

TYPE OF DOCUMENT	SYMBOL
PATENT, SURFACE & MINING RIGHTS	●
" SURFACE RIGHTS ONLY	○
" MINING RIGHTS ONLY	◐
LEASE, SURFACE & MINING RIGHTS	■
" SURFACE RIGHTS ONLY	◑
" MINING RIGHTS ONLY	◒
LICENCE OF OCCUPATION	◔
ORDER-IN-COUNCIL	◕
RESERVATION	◖
CANCELLED	◗
SAND & GRAVEL	◘

NOTE: MINING RIGHTS IN PARCELS PATENTED PRIOR TO MAY 6 1882, VESTED IN ORIGINAL PATENTEES BY THE PUBLIC LANDS ACT, R.S.O. 1970, CHAP. 360, SEC. 63, SUBSEC. 1

REFERENCES

AREAS WITHDRAWN FROM DISPOSITION				
Description	Order No.	Date	Disposition	File
M.R.O. - MINING RIGHTS ONLY				
S.R.O. - SURFACE RIGHTS ONLY				
M+S - MINING AND SURFACE RIGHTS				
PARL. RESERVE	47/83	4/15/83	M/S	1833
DISPOSITION BY EXPLORATION LICENCE OF OCCUPATION ONLY - APPLY TO MINING RECORDS				

SCALE: 1 INCH = 40 CHAINS

FEET 0 1000 2000 4000 8000

METRES 0 1000 2000 4000 8000

AREA

ACHAPI LAKE

M.N.R. ADMINISTRATIVE DISTRICT
 SIOUX LOOKOUT
 MINING DIVISION
 PATRICIA
 LAND TITLES / REGISTRY DIVISION
 KENORA (PATRICIA PORTION)/THUNDER BAY

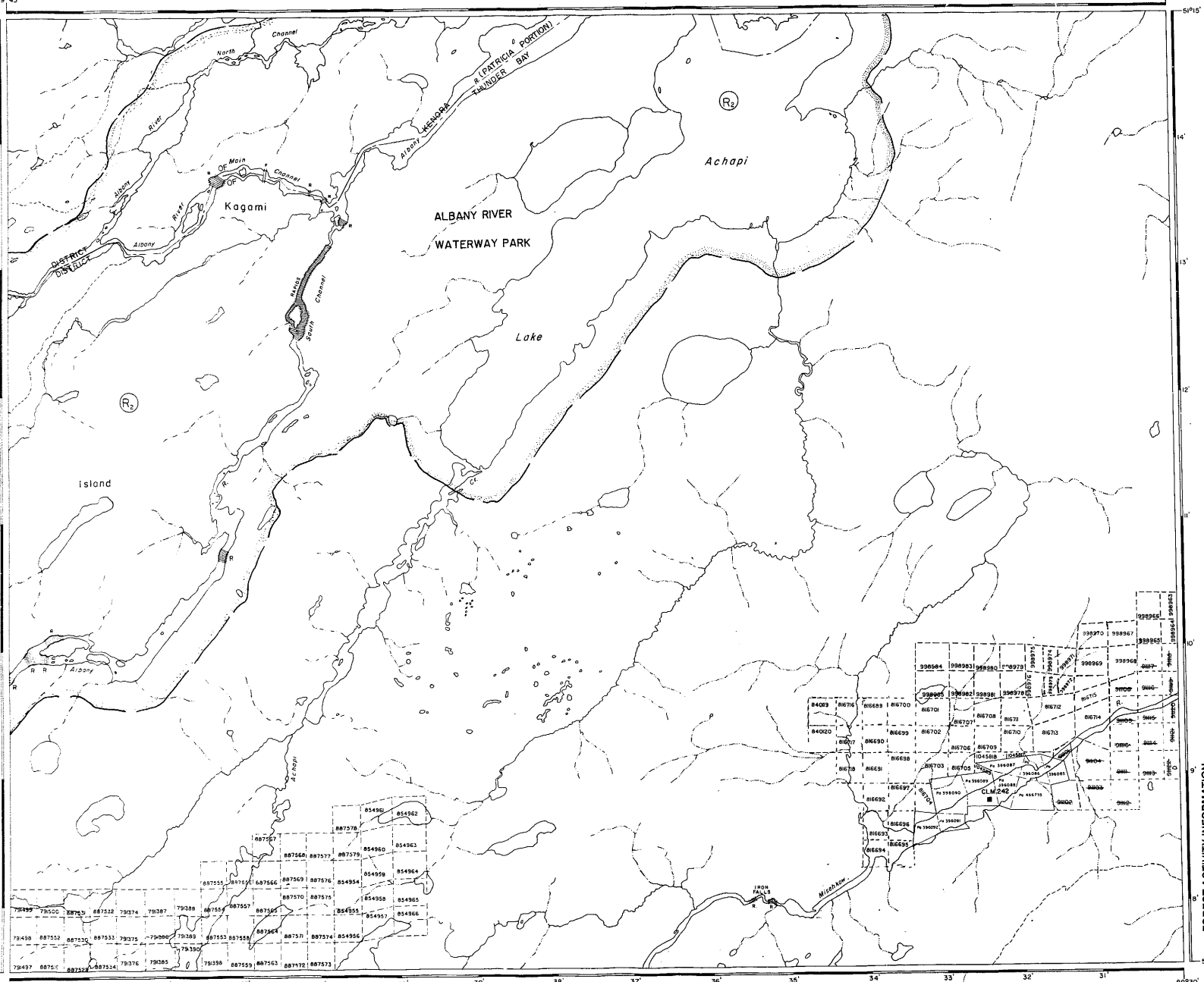


Date: FEBRUARY, 1984. Number: G-1920

LEATHER LAKE G-2063

FOREST ACTIVITY INFORMATION
This township has no forest activity.

AND MAY BE SUBMITTED TO THE REGISTRY DIVISION FOR REGISTRATION.
 CONTACTED AT: 1000 W. 500
 SIOUX LOOKOUT, ONTARIO, R0V 2T0
 (807) 737-1140



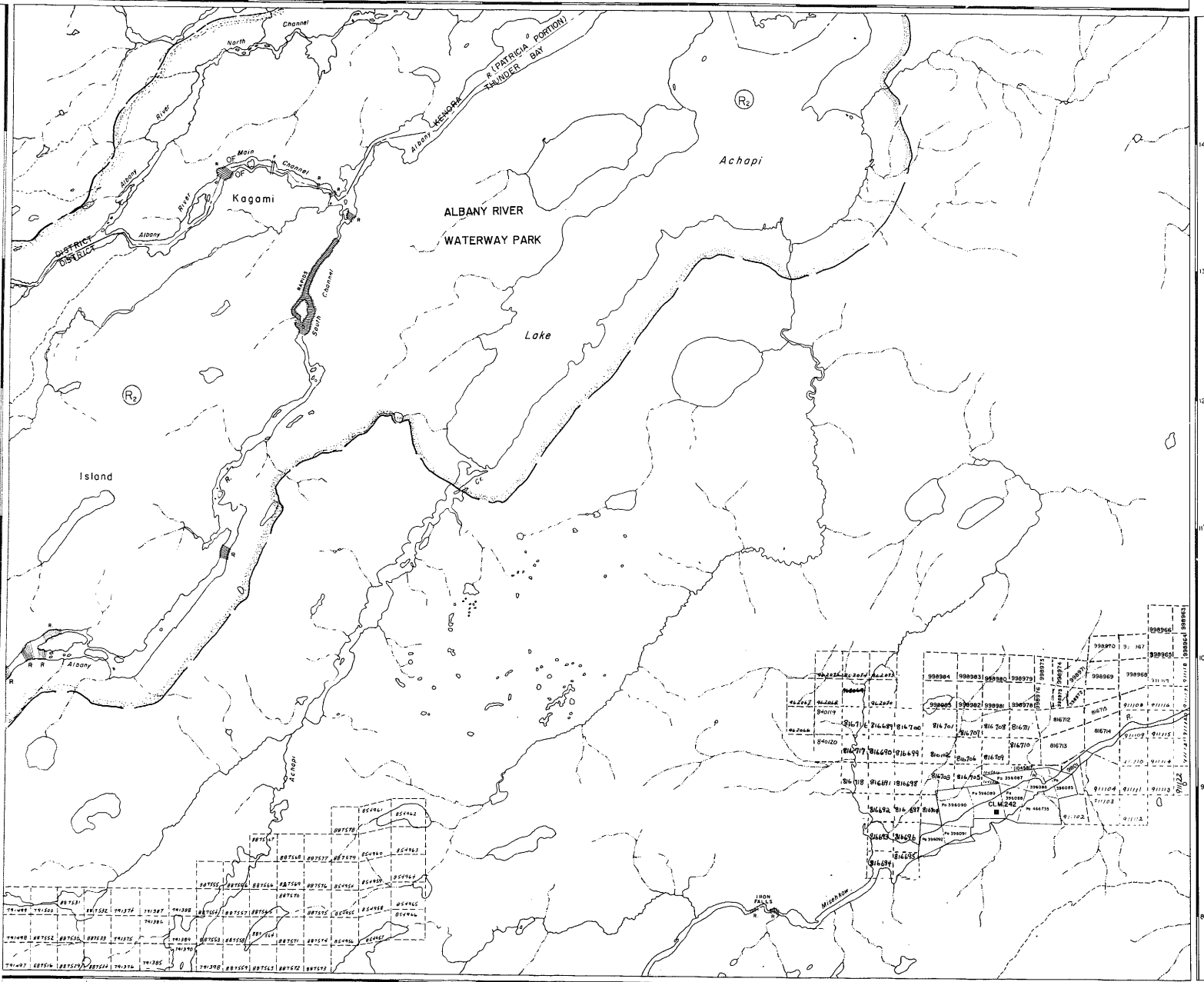
INFORMATION THAT APPEARS ON THIS MAP HAS BEEN COMPILED FROM VARIOUS SOURCES. ACCURACY IS NOT GUARANTEED. THOSE WHO WISH TO STAKE MINING CLAIMS SHOULD CONSULT WITH THE MINING DEPARTMENT OF THE FEDERAL GOVERNMENT FOR FURTHER INFORMATION. THE STATUS OF THE SHOWN HEREON.

AUGUST LAKE G-1940

DEPALMA LAKE G-2004

89°45'

89°30'



AUGUST LAKE G-1940

LEGEND

- HIGHWAY AND ROUTE NO.
- OTHER ROADS
- TRAILS
- SURVEYED LINES:
 - TOWNSHIPS, BASE LINES, ETC.
 - LOTS, MINING CLAIMS, PARCELS, ETC.
- UNSURVEYED LINES
 - LOT LINES
 - PARCEL BOUNDARY
 - MINING CLAIMS ETC.
- RAILWAY AND RIGHT OF WAY
- UTILITY LINES
- NON-PERENNIAL STREAM
- FLOODING OR FLOODING RIGHTS
- SUBDIVISION OR COMPOSITE PLAN RESERVATIONS
- ORIGINAL SHORELINE
- MARSH OR MUSKEG
- MINES
- TRAVERSE MONUMENT

DISPOSITION OF CROWN LANDS

TYPE OF DOCUMENT	SYMBOL
PATENT, SURFACE & MINING RIGHTS	●
" SURFACE RIGHTS ONLY	○
" MINING RIGHTS ONLY	◐
LEASE, SURFACE & MINING RIGHTS	◑
" SURFACE RIGHTS ONLY	◒
" MINING RIGHTS ONLY	◓
LICENCE OF OCCUPATION	◔
ORDER-IN-COUNCIL	OC
RESERVATION	○
CANCELLED	○
SAND & GRAVEL	○

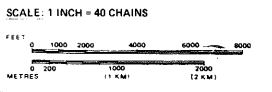
NOTE: MINING RIGHTS IN PARCELS PATENTED PRIOR TO MAY 6 1913 VESTED IN ORIGINAL PATENTEE BY THE PUBLIC LANDS ACT, R.S.O. 1910, CHAP. 200, SEC. 42, SUBSEC. 1

REFERENCES

AREAS WITHDRAWN FROM DISPOSITION

M.R.O. - MINING RIGHTS ONLY
 S.R.O. - SURFACE RIGHTS ONLY
 M.F.S. - MINING AND SURFACE RIGHTS


Description	Order No.	Date	Disposition	File
<small> ① PLAN RESERVE M-4721 8/28/93 M-5 ② LICATION BY EXPLOITATION-LEASE OF OCCUPATION-APPLY TO MINING RECORDS </small>				



AREA

ACHAPI LAKE

M.N.R. ADMINISTRATIVE DISTRICT
 SIOUX LOOKOUT
 MINING DIVISION
 PATRICIA
 LAND TITLES / REGISTRY DIVISION
 KENORA (PATRICIA PORTION)/THUNDER BAY



Date: FEBRUARY, 2004

Number: MNR 4

G-1920

ACHAPI LAKE G-2003

FOREST ACTIVITY INFORMATION

THIS TOWNSHIP FALLS WITHIN THE
 AND MAY BE SUBJECT TO FORESTRY OPERATIONS.
 FOR MORE INFORMATION ON FORESTRY IN THIS AREA, PLEASE
 CONTACT AT:
 SIOUX LOOKOUT, ONTARIO, P.O. BOX 270
 (800) 727-1140

ACHAPI LAKE G-1920

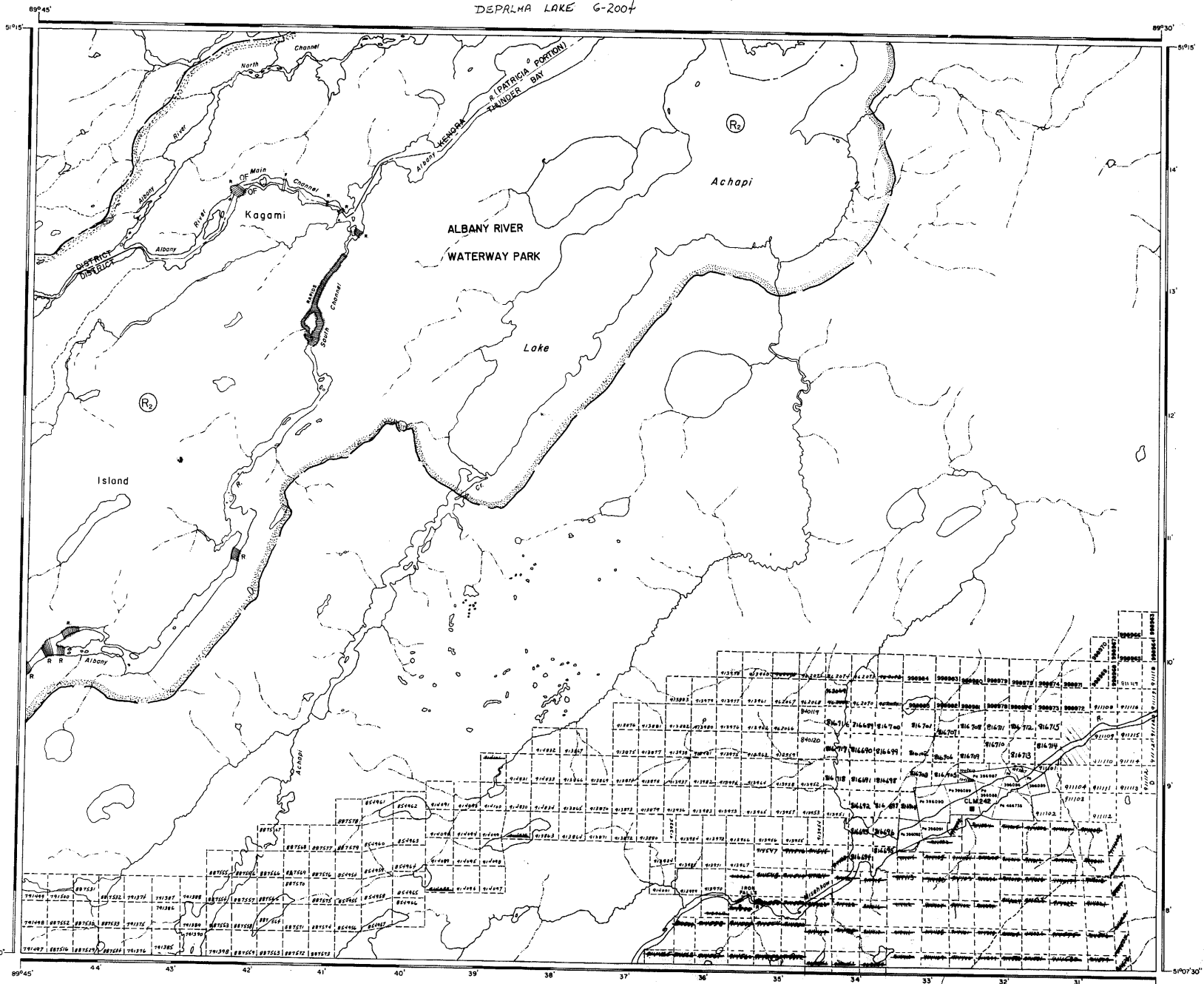
INFORMATION THAT THIS MAP WAS COMPILED FROM SOURCES IS NOT GUARANTEED. THE MINING DIVISION OF THE MINISTRY OF NATURAL RESOURCES DEVELOPS THESE MAPS FOR INFORMATION PURPOSES ONLY. THE INFORMATION IS NOT TO BE USED FOR ANY OTHER PURPOSES WITHOUT THE WRITTEN PERMISSION OF THE MINISTRY OF NATURAL RESOURCES.

27/10 C
27/10 C
14
14
14

DEPRALMA LAKE G-2004

ATIKOKIWAN LAKE G-1939

HEATHER LAKE G-2063



AUGUST LAKE G-1940

LEGEND

- HIGHWAY AND ROUTE No.
- OTHER ROADS
- TRAILS
- SURVEYED LINES:
 - TOWNSHIPS, BASE LINES, ETC.
 - LOTS, MINING CLAIMS, PARCELS, ETC.
- UNSURVEYED LINES
- LOT LINES
- PARCEL BOUNDARY
- MINING CLAIMS ETC.
- RAILWAY AND RIGHT OF WAY
- UTILITY LINES
- NON-PERENNIAL STREAM
- FLOODING OR FLOODING RIGHTS
- SUBDIVISION OR COMPOSITE PLAN
- RESERVATIONS
- ORIGINAL SHORELINE
- MARSH OR MUSKEG
- MINES
- TRAVERSE MONUMENT

DISPOSITION OF CROWN LANDS

TYPE OF DOCUMENT	SYMBOL
PATENT, SURFACE & MINING RIGHTS	
" SURFACE RIGHTS ONLY	
" MINING RIGHTS ONLY	
LEASE, SURFACE & MINING RIGHTS	
" SURFACE RIGHTS ONLY	
" MINING RIGHTS ONLY	
LICENCE OF OCCUPATION	
ORDER-IN-COUNCIL	
RESERVATION	
CANCELLED	
SAND & GRAVEL	

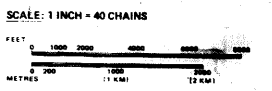
NOTE: MINING RIGHTS IN PARCELS PATENTED PRIOR TO MAY 8, 1913, VESTED IN ORIGINAL PATENTEE BY THE PUBLIC LANDS ACT, R.S.O. 1919, CHAP. 300, SEC. 83, SUBSEC. 1

REFERENCES

- AREAS WITHDRAWN FROM DISPOSITION
- M.R.O. - MINING RIGHTS ONLY
 - S.R.O. - SURFACE RIGHTS ONLY
 - M+S. - MINING AND SURFACE RIGHTS
- | Description | Order No. | Date | Disposition | File |
|-------------|-----------|------|-------------|------|
| | | | | |

3 PARK RESERVE W 4783 8/26/83 N 88 1884

Order No.	Date	Disposition	File
100-31-1984	1984	No Open Ground	
100-31-1985	1985		
100-31-1986	1986		
100-31-1987	1987		
100-31-1988	1988		
100-31-1989	1989		



AREA

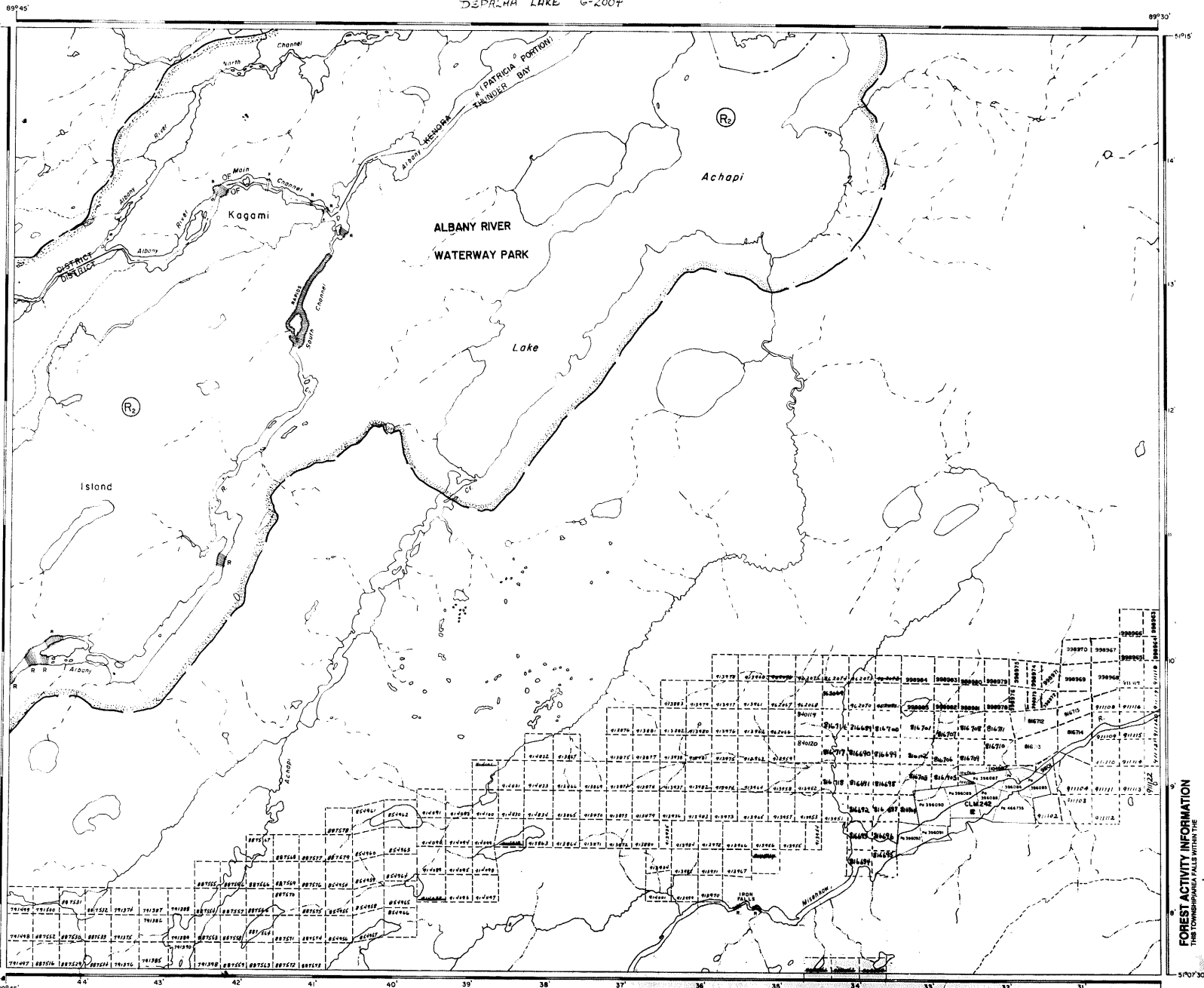
ACHAPI LAKE

U.S.A. ADMINISTRATIVE DISTRICT
SIOUX LOOKOUT
MINING DIVISION
PATRICIA G 1920
LAND TITLES / RESERVATION DIVISION
KENORA (PATRICIA PORTION) / THUNDER BAY

INFORMATION THAT
IN THIS MAP
COMPILED
FROM SOURCES
WHICH ARE NOT
GUARANTEED
BY THE MINING
DIVISION OF
THE MINING
DEPARTMENT
OF DEVELOPMENT
AND RECONSTRUCTION
IS NOT
GUARANTEED
BY THE
MINING
DIVISION OF
THE MINING
DEPARTMENT
OF DEVELOPMENT
AND RECONSTRUCTION

4/10/70 C
 4/10/70 C
 4/10/70 C
 4/10/70 C
 4/10/70 C

DEPALHA LAKE G-2004



ATIKOKIWAN LAKE G-1939

AUGUST LAKE G-1940

LEGEND

- HIGHWAY AND ROUTE No.
- OTHER ROADS
- TRAILS
- SURVEYED LINES
 - TOWNSHIPS, BASE LINES, ETC.
 - LOTS, MINING CLAIMS, PARCELS, ETC.
- UNSURVEYED LINES
 - LOT LINES
 - PARCEL BOUNDARY
 - MINING CLAIMS ETC.
- RAILWAY AND RIGHT OF WAY
- UTILITY LINES
- NON PERENNIAL STREAM
- FLOODING OR FLOODING RIGHTS
- SUBDIVISION OR COMPOSITE PLAN
- RESERVATIONS
- ORIGINAL SHORELINE
- MARSH OR MUSKEG
- MINES
- TRAVERSE MONUMENT

DISPOSITION OF CROWN LANDS

TYPE OF DOCUMENT	SYMBOL
PATENT, SURFACE & MINING RIGHTS	●
" SURFACE RIGHTS ONLY	○
" MINING RIGHTS ONLY	○
LEASE, SURFACE & MINING RIGHTS	■
" SURFACE RIGHTS ONLY	■
" MINING RIGHTS ONLY	■
LICENCE OF OCCUPATION	▼
ORDER-IN-COUNCIL	OC
RESERVATION	○
CANCELLED	○
SAND & GRAVEL	○

NOTE: MINING RIGHTS IN PARCELS PATENTED PRIOR TO MAY 4, 1913, VESTED IN ORIGINAL PATENTEES BY THE PUBLIC LANDS ACT, R.S.O. 1970 CHAP. 300, SEC. 43, SUBSEC. 1

REFERENCES


AREAS WITHDRAWN FROM DISPOSITION

Order No.	Date	Disposition	File
M.R.O. - MINING RIGHTS ONLY			
S.R.O. - SURFACE RIGHTS ONLY			
M.S. - MINING AND SURFACE RIGHTS			

PLAN ACQUISITION OPERATORY LICENCE OF OCCUPATION ONLY APPLY TO MINING RECORDS

68-31-1984
 July 4/85
 July 25, 1986
 Oct 31, 1985
 Nov 20/86
 Nov 20/87
 June 16/88
 Jan 10/89

SCALE: 1 INCH = 40 CHAINS



FOREST ACTIVITY INFORMATION
 THIS TOWNSHIP FALLS WITHIN THE
 AND MAY BE SUBJECT TO FORESTRY OPERATIONS
 CONTACTED AT:
 SOILS LOOKOUT, ONTARIO, P.O. 270
 (416) 757-1140

AREA

ACHAPI LAKE

M.R.S. ADMINISTRATIVE DISTRICT
 SIOUX LOOKOUT
 MINING DIVISION
 PATRICIA
 LAND TITLES / REGISTRY DIVISION
 KENORA (PATRICIA PORTION)/THUNDER BAY

Ministry of Land Resources and Forestry

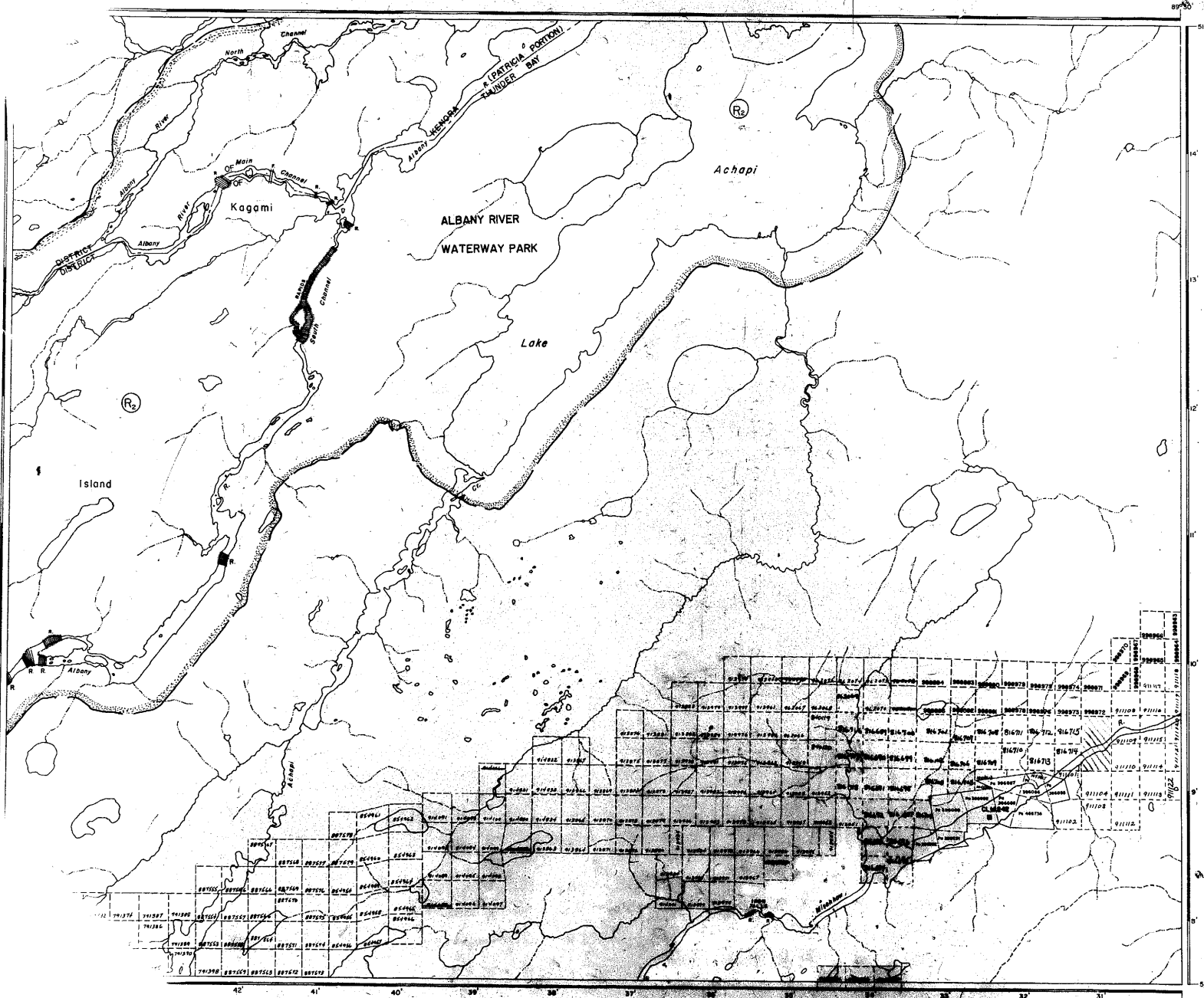
Date: _____ Scale: _____
G-1920

FEATHER LAKE G-2063

512893

ATIKOKIWAN LAKE, C-1939

DEPALMA LAKE G-2004



AUGUST LAKE C-1940

LEGEND

- WAY AND ROUTE No.
- OTHER ROADS
- TRAILS
- SURVEYED LINES:
 - TOWNSHIPS, BASE LINES, ETC.
 - LOTS, MINING CLAIMS, PARCELS, ETC.
- UNSURVEYED LINES:
 - LOT LINES
 - PARCEL BOUNDARY
 - MINING CLAIMS, ETC.
- RAILWAY AND RIGHT OF WAY
- UTILITY LINES
- NON-PERENNIAL STREAM
- FLOODING OR FLOODING RIGHTS
- SUBDIVISION OR COMPOSITE PLAN
- RESERVATION
- ORIGINAL SHORELINE
- MARSH OR MUSKOG
- MINES
- TRAVERSE MONUMENT

DISPOSITION OF CROWN LANDS

TYPE OF DOCUMENT	SYMBOL
PATENT SURFACE & MINING RIGHTS	○
" SURFACE RIGHTS ONLY	●
" MINING RIGHTS ONLY	○
LEASE SURFACE & MINING RIGHTS	■
" SURFACE RIGHTS ONLY	■
" MINING RIGHTS ONLY	■
LICENCE OF OCCUPATION	▽
ORDER-IN-COUNCIL	▽
RESERVATION	○
CANCELLED	○
SAND & GRAVEL	○

NOTE: MINING RIGHTS IN PARCELS PATENTED PRIOR TO 1912, VESTED IN ORIGINAL PATENTEE BY THE PUBLIC LANDS ACT, R.S.O. 1970, CHAP. 30, SEC. 48, SUBSEC. 2.

REFERENCES

AREAS WITHDRAWN FROM DISPOSITION

M.R.O. - MINING RIGHTS ONLY
 S.R.O. - SURFACE RIGHTS ONLY
 M. & S. - MINING AND SURFACE RIGHTS

Description	Order No.	Date	Disposition	File
PARK RESERVE	W 4743	8/2/85	M 85	1891

COMPETENCE FOR REGULATORY LICENCE OF OCCUPATION ONLY - APPLY TO MINING RECORDS

Oct 31, 1984
 Jun 7/86
 Jun 25, 1986
 Oct 30, 1986
 Nov 24/86
 Jun 27/87
 June 14/87
 Jan 2/88
 Jan 12/89

No Open Ground

June 23/89
 July 14/89
 June 1/89
 Sep 12/89

SCALE: 1 INCH = 40 CHAINS

FEET
 0 1000 2000 3000 4000 5000

METRES
 0 200 1000 2000 (1 KM) 3000 (3 KM)

AREA

ACHAPI LAKE

M.S.S. CONTAINING SURVEY
 SHOW LOOKOUT
 MINING DIVISION
 PATENTIA
 LAND TITLES & REGISTRY DIVISION
 KENNEDY (PATRICIA PORTION) THUNDER BAY

Ministry of
 Lands
 and
 Forestry
 1984

G-1920

DEPRALMA LAKE G-2004

LEGEND

- HIGHWAY AND ROUTE No.
- OTHER ROADS
- TRAILS
- SURVEYED LINES
- TOWNSHIPS, BASE LINES, ETC.
- LOTS, MINING CLAIMS, PARCELS, ETC.
- UNSURVEYED LINES
- LOT LINES
- PARCEL BOUNDARY
- MINING CLAIMS ETC.
- RAILWAY AND RIGHT OF WAY
- UTILITY LINES
- NON-PERMANENT STREAM
- FLOODING OR FLOODING RIGHTS
- SUBDIVISION OR COMPOSITE PLAN
- RESERVATIONS
- ORIGINAL SHORELINE
- MARSH OR MUSKOG
- MINES
- TRAVERSE MONUMENT

DISPOSITION OF CROWN LANDS

TYPE OF DOCUMENT	SYMBOL
PATENT, SURFACE & MINING RIGHTS	
SURFACE RIGHTS ONLY	
MINING RIGHTS ONLY	
LEASE, SURFACE & MINING RIGHTS	
SURFACE RIGHTS ONLY	
MINING RIGHTS ONLY	
LICENSE OF OCCUPATION	
ORDER-IN-COUNCIL	
RESERVATION	
CANCELLED	
SAND & GRAVEL	

NOTE: MINING RIGHTS IN PARCELS PATENTED PRIOR TO MAY 6 1912 VESTED IN ORIGINAL PATENTEES BY THE PUBLIC LANDS ACT, R.S.O. 1919, CHAP. 200, SEC. 18, SUBSEC. 1

REFERENCES

AREAS WITHDRAWN FROM DISPOSITION


- M.R.O. - MINING RIGHTS ONLY
- S.R.O. - SURFACE RIGHTS ONLY
- M + S. - MINING AND SURFACE RIGHTS

Description	Order No.	Date	Disposition	Fig.
PARK RESERVE	W 4783	8/28/85	M 85	18934
RESERVATION BY REGULATORY LICENSE OF OCCUPATION ONLY - APPLY TO MINING RECORDS				

CL. 31, 1984
 Jan 9/85
 April 25, 1985
 Oct. 25, 1986
 Nov 24/86
 Jan 25/87
 June 16/87
 Dec 14/87
 Jan 10/89


No Open Ground

SCALE: 1 INCH = 40 CHAINS



AREA ACHAPI LAKE

M.B.S. ADMINISTRATIVE DISTRICT
 SIOUX LOOKOUT
 MINING DIVISION
 LAND AREA
 LAND TITLES - REGISTRY DIVISION
 KENOYA (PATRICIA PORTYON) THUNDER BAY



512893
 G-1920

ATIKOKIAN LAKE G-1939



















LEATHER LAKE G-2063

AUGUST LAKE G-1940












INFORMATION THAT
 ON THIS MAP
 BEEN COMPILED
 FROM VARIOUS SOURCES.
 ACCURACY IS NOT
 GUARANTEED. THOSE
 TO STATE MIN-
 IS SHOULD CON-
 THE MINING
 SR. MINISTRY OF
 FOR DEVELOP-
 TO MINES, FOR AD-
 INFORMATION
 STATUS OF THE
 KNOWN HEREON.

DEPRIMA LAKE G-2004

LEGEND

- HIGHWAY AND ROUTE NO. 
- OTHER ROADS 
- TRAILS 
- SURVEYED LINES:
 - TOWNSHIP & RANGE LINES, ETC. 
 - LOTS, MINING CLAIMS, PARCELS, ETC. 
- UNSURVEYED LINES:
 - LOT LINES 
 - PARCEL BOUNDARY 
 - MINING CLAIMS ETC. 
- RAILWAY AND RIGHT OF WAY 
- UTILITY LINES 
- NON-PERENNIAL STREAM 
- FLOODING OR FLOODING RIGHTS 
- SUBDIVISION OR COMPOSITE PLAN 
- RESERVATIONS 
- ORIGINAL SHORELINE 
- MARSH OR MUSKIEG 
- MINES 
- TRAVERSE MONUMENT 


DISPOSITION OF CROWN LANDS

TYPE OF DOCUMENT	SYMBOL
PATENT, SURFACE & MINING RIGHTS	
SURFACE RIGHTS ONLY	
MINING RIGHTS ONLY	
LEASE, SURFACE & MINING RIGHTS	
SURFACE RIGHTS ONLY	
MINING RIGHTS ONLY	
LICENSE OF OCCUPATION	
ORDER-IN-COUNCIL	
RESERVATION	
CANCELLED	
SAND & GRAVEL	

NOTE: MINING RIGHTS IN PARCELS PATENTED PRIOR TO MAY 8, 1912, VESTED IN ORIGINAL PATENTEE BY THE PUBLIC LANDS ACT, R.S.O. 1970, CHAP. 106, SEC. 80, SUBSECTION 1.

REFERENCES

DESCRIPTION	ORDER NO.	DATE	APPROVED BY
M.R.D. - MINING RIGHTS ONLY			
M.R.D. - SURFACE RIGHTS ONLY			
M.R.S. - MINING AND SURFACE RIGHTS			
①	100/10/10	10/10/10	10/10/10
②	100/10/10	10/10/10	10/10/10
③	100/10/10	10/10/10	10/10/10
④	100/10/10	10/10/10	10/10/10
⑤	100/10/10	10/10/10	10/10/10
⑥	100/10/10	10/10/10	10/10/10
⑦	100/10/10	10/10/10	10/10/10
⑧	100/10/10	10/10/10	10/10/10
⑨	100/10/10	10/10/10	10/10/10
⑩	100/10/10	10/10/10	10/10/10

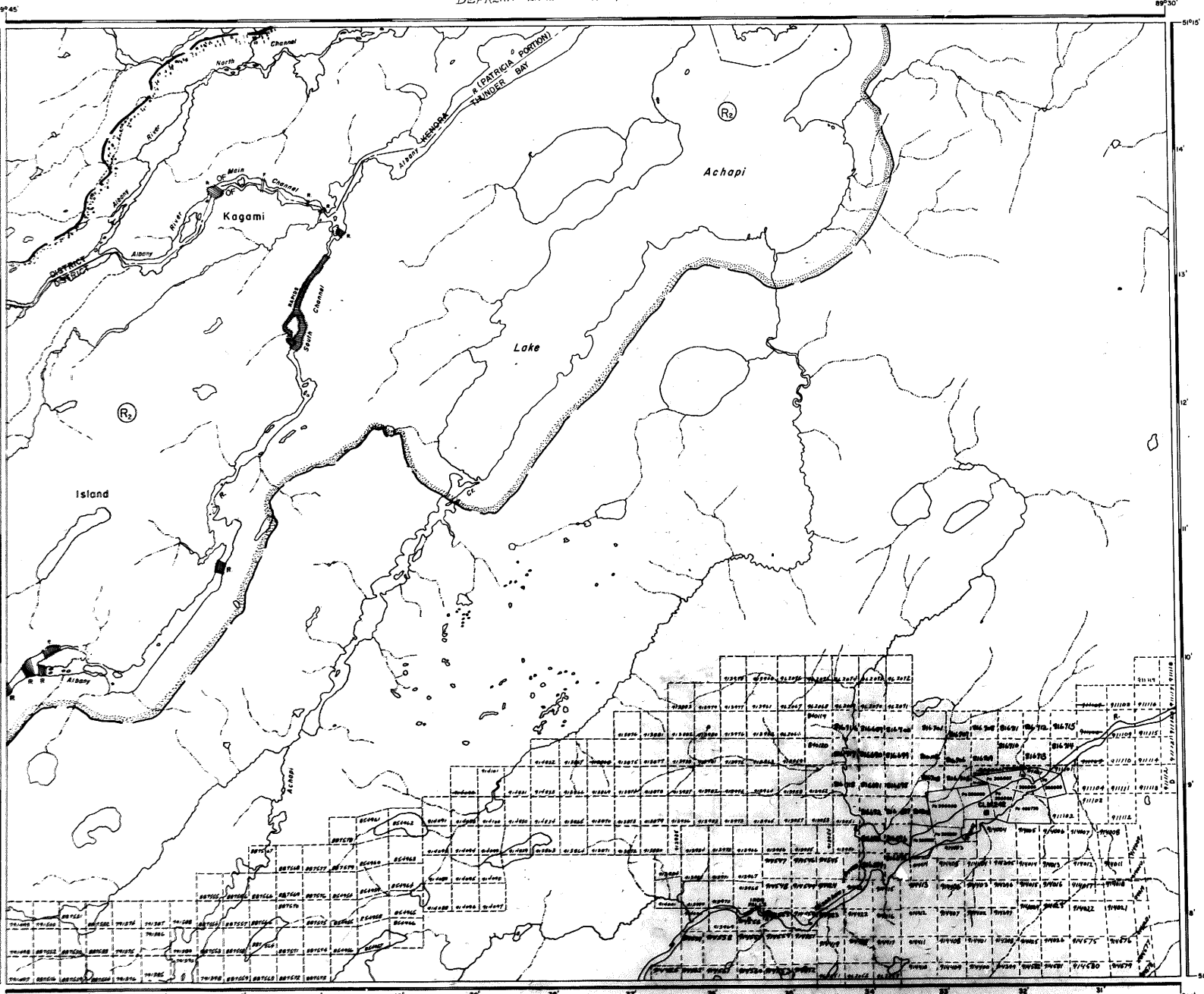


SCALE: 1 INCH = 40 CHAINS



ACHAPI LAKE

M.R.D. - MINING RIGHTS ONLY
M.R.D. - SURFACE RIGHTS ONLY
M.R.S. - MINING AND SURFACE RIGHTS



ATIKOKTIGAN LAKE G-1839

HEATHER LAKE G-2063

AUGUST LAKE G-1940

512895

AREA OF

ACHAPI LAKE

DISTRICT OF
KENORA-THUNDER BAY
(PATRICIA PORTION)

PATRICIA
MINING DIVISION

SCALE: 1-INCH = 40 CHAINS

LEGEND

PATENTED LAND	⊙
CROWN LAND SALE	⊙
LEASES	⊙
LOCATED LAND	⊙
LICENSE OF OCCUPATION	⊙
MINING RIGHTS ONLY	M.R.
SURFACE RIGHTS ONLY	S.R.
ROADS	—
IMPROVED ROADS	—
KINGS' HIGHWAYS	—
RAILWAYS	—
POWER LINES	—
MARSH OR MUSKES	—
MINES	⊙
CANCELLED	⊙

NOTES


400' Reserve around all Lakes & Rivers to Dept of Lands & Forests

AREAS WITHDRAWN FROM DISPOSITION

M.R.O. - MINING RIGHTS ONLY
 S.R.O. - SURFACE RIGHTS ONLY
 M+S - MINING AND SURFACE RIGHTS

Description	Order No.	Date	Disposition	File
⊙	W 22/70	2/7/70	S.R.O.	48820
⊙	W 27/70	2/26/70	S.R.O.	48820

DISPOSITION BY EXPLORATORY LICENSE OF OCCUPATION ONLY - APPLY TO MINES BRANCH.

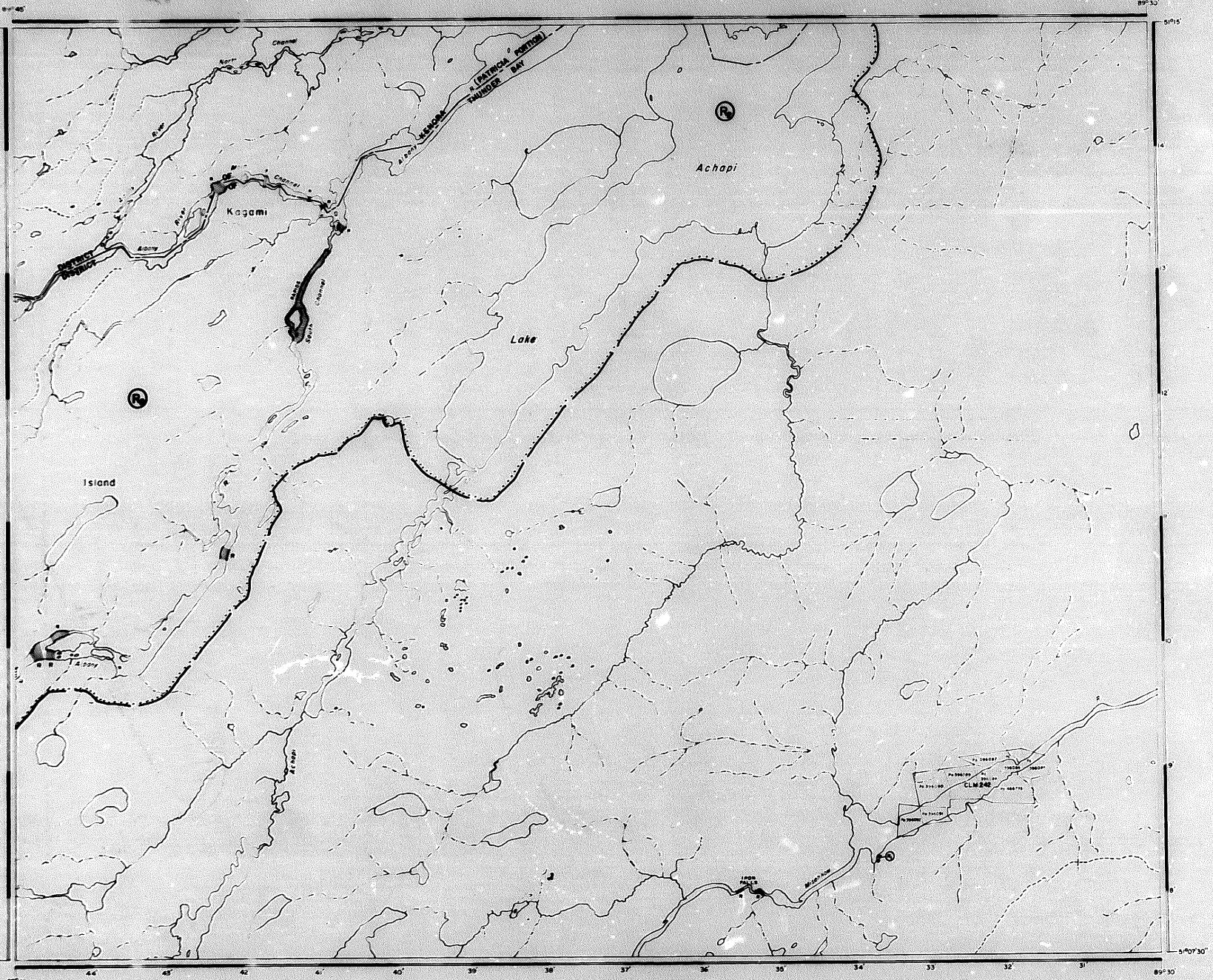


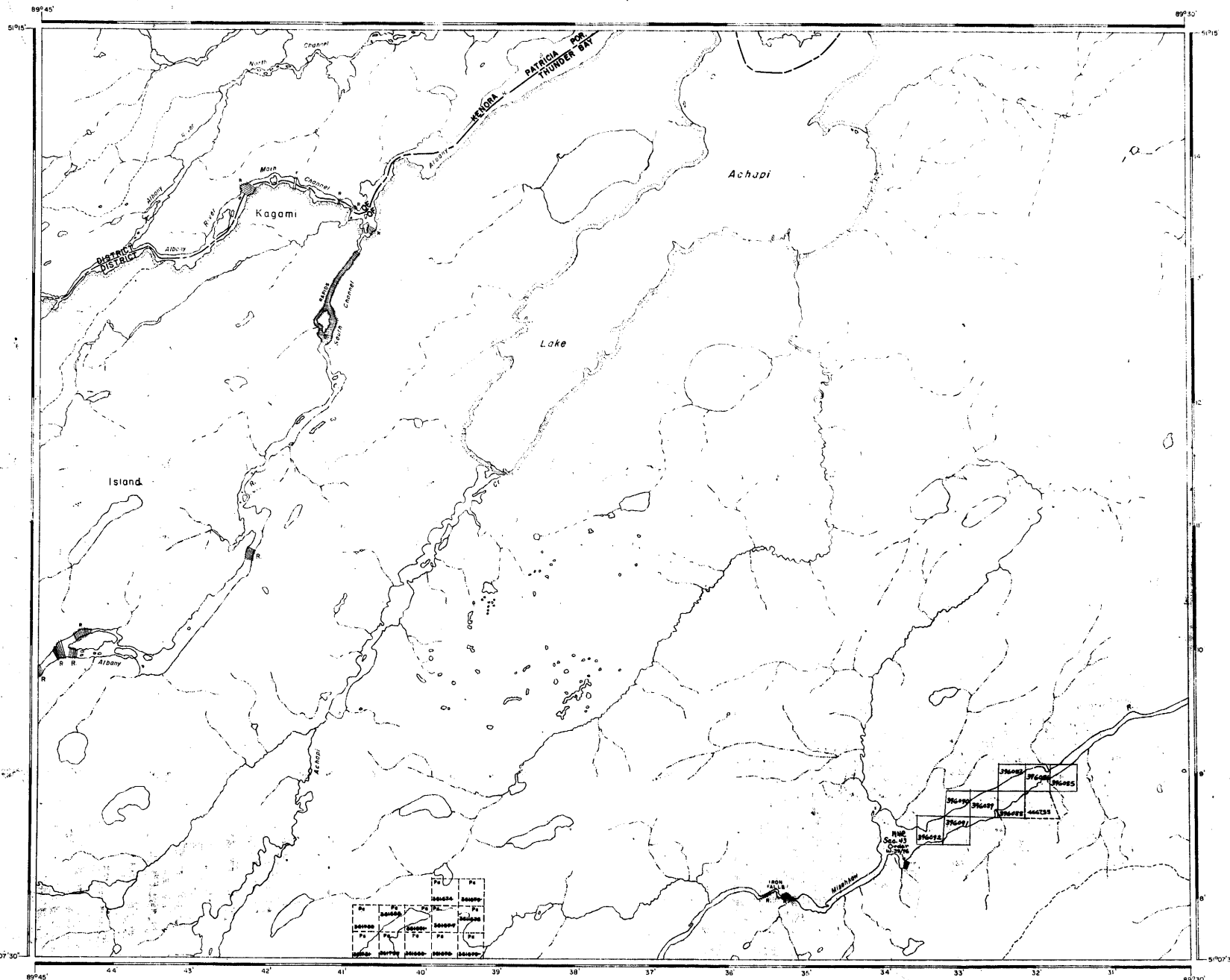
6-1920

PLAN NO. **M.2484**

DEPARTMENT OF MINES

- ONTARIO -





AREA OF
ACHAPI LAKE
 DISTRICT OF
 KENORA - THUNDER BAY
 (PATRICIA PORTION)
 PATRICIA
 MINING DIVISION
 SCALE: 1-INCH = 40 CHAINS

LEGEND

PATENTED LAND	⊙
CROWN LAND SALE	C.S.
LEASES	⓪
LOCATED LAND	Loc.
LICENSE OF OCCUPATION	L.O.
MINING RIGHTS ONLY	M.R.O.
SURFACE RIGHTS ONLY	S.R.O.
ROADS	—
IMPROVED ROADS	—
KING'S HIGHWAYS	—
RAILWAYS	—
POWER LINES	—
MARSH OR MUSKIE	—
MINES	✱
CANCELLED	⊘

NOTES
 400 Reserve around all Lakes & Rivers to Dep.
 of Lands & Forests
 September 14 1977

DATE OF ISSUE
 APR 4 1978

#5

6-1920

NATIONAL TOPOGRAPHIC SERIES 52P
 PLAN NO. **M.2484**

MINISTRY OF NATURAL RESOURCES.
 SURVEYS AND MAPPING BRANCH



AREA OF

ACHAPI LAKE

DISTRICT OF
KENORA-THUNDER BAY
(PATRICIA PORTION)

PATRICIA
MINING DIVISION

SCALE: 1-INCH = 40 CHAINS

LEGEND

PATENTED LAND	Ⓢ
CROWN LAND SALE	C.S.
LEASES	Ⓢ
LOCATED LAND	Loc.
LICENSE OF OCCUPATION	L.O.
MINING RIGHTS ONLY	M.R.O.
SURFACE RIGHTS ONLY	S.R.O.
ROADS	—
IMPROVED ROADS	—
KING'S HIGHWAYS	—
RAILWAYS	—
POWER LINES	—
MARSH OR MUSKOG	—
MINES	—
CANCELLED	—

NOTES

400' Reserve around all Lakes & Rivers to Dept. of Lands & Forests.

#4

G-1920

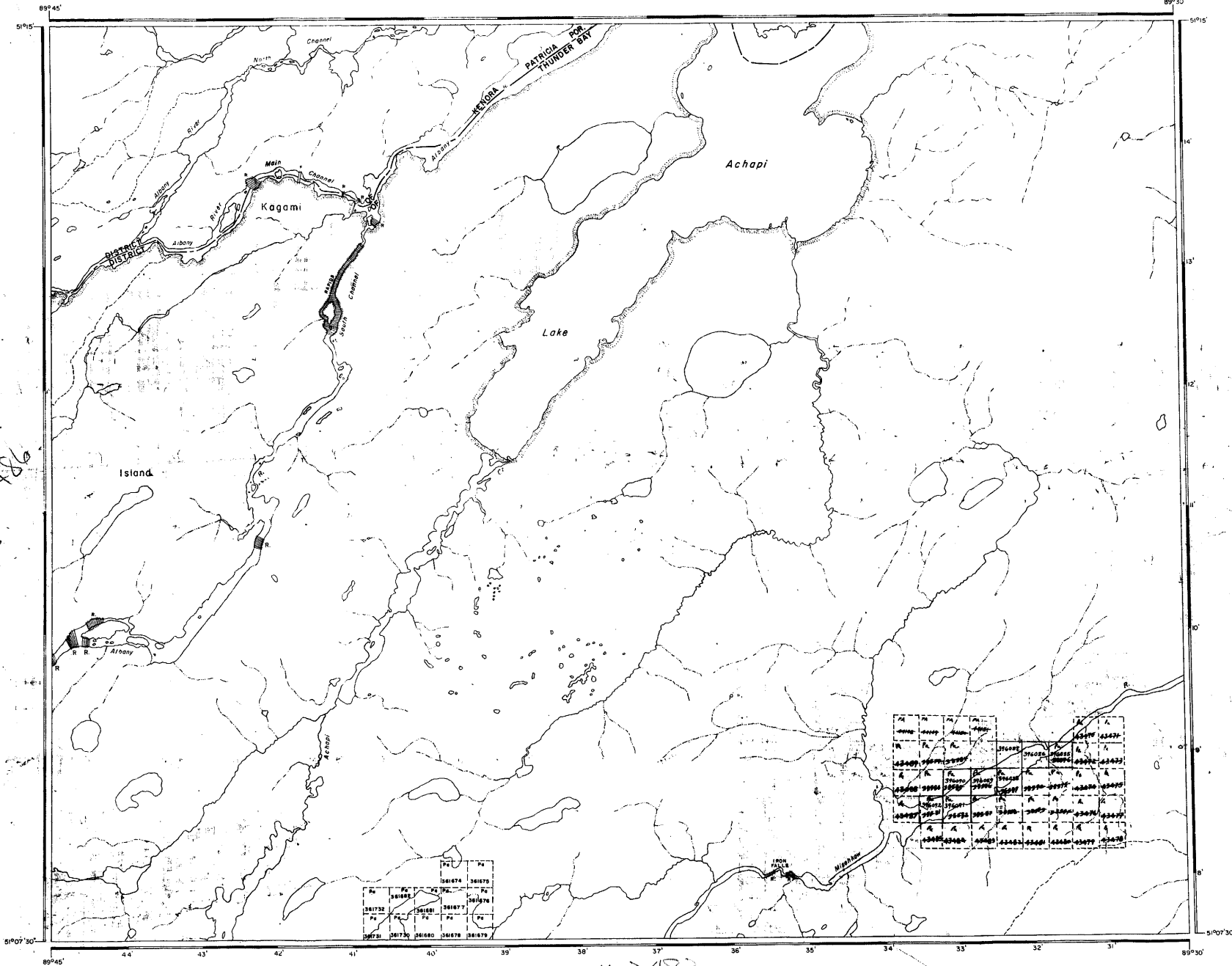
NATIONAL TOPOGRAPHIC SERIES 52 P

PLAN NO. M.2484

ONTARIO
MINISTRY OF NATURAL RESOURCES.

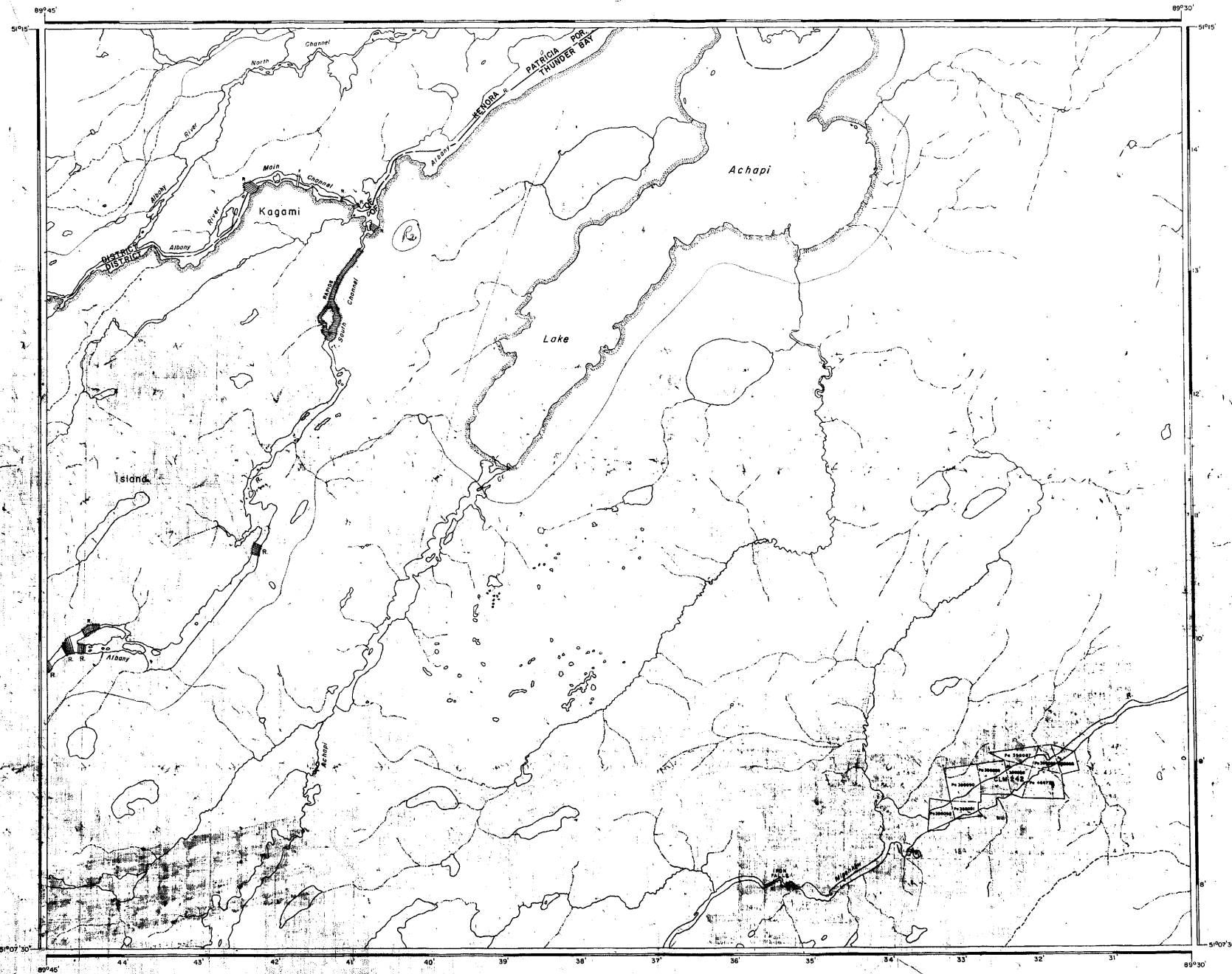
SURVEYS AND MAPPING BRANCH

512893



M 2483





AREA OF
ACHAPI LAKE

DISTRICT OF
KENORA-THUNDER BAY
(PATRICIA PORTION)

PATRICIA
MINING DIVISION

SCALE: 1-INCH = 40 CHAINS

LEGEND

PATENTED LAND	Ⓟ
CROWN LAND SALE	C.S.
LEASES	Ⓛ
LOCATED LAND	L.L.
LICENSE OF OCCUPATION	L.O.
MINING RIGHTS ONLY	M.R.O.
SURFACE RIGHTS ONLY	S.R.O.
ROADS	—
IMPROVED ROADS	—
KING'S HIGHWAYS	—
RAILWAYS	—
POWER LINES	—
MARSH OR MUSKES	—
MINES	—
CANCELLED	—

NOTES

400' Reserve around all Lakes & Rivers to Dept. of Lands & Forests.

Areas withdrawn from staking under Section 43 of the Mining Act (R.S.O. 1970).

Order No.	File	Date	Disposition
204732	185538	12/7/76	S.R.O.
	125576	27/3/63	S.M.P.

Mineral Exploration Allowed via Exploratory License of Occupation.

DATE OF ISSUE
MAR 13 1981

#6

G-1920

NATIONAL TOPOGRAPHIC SERIES 52 P

PLAN NO. **M.2484**

ONTARIO
MINISTRY OF NATURAL RESOURCES,
SURVEYS AND MAPPING BRANCH

512893



AREA OF

ACHAPI LAKE

DISTRICT OF
KENORA - THUNDER BAY
(PATRICIA PORTION)

PATRICIA
MINING DIVISION

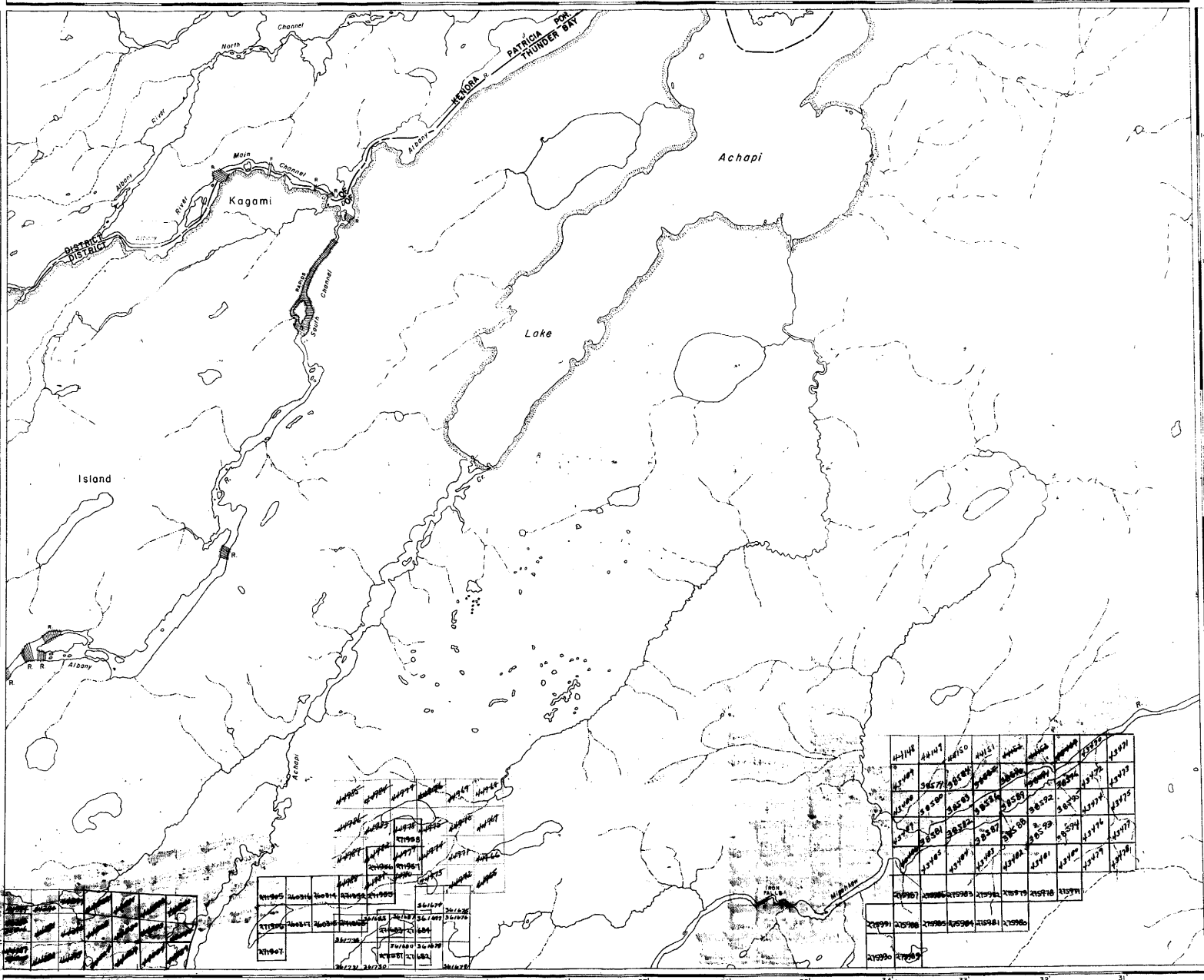
SCALE: 1-INCH = 40 CHAINS

LEGEND

PATENTED LAND	⊙
CROWN LAND SALE	CS
LEASES	LOC
LOCATED LAND	LD
LICENSE OF OCCUPATION	L.O.
MINING RIGHTS ONLY	M.R.O.
SURFACE RIGHTS ONLY	S.R.O.
ROADS	—
IMPROVED ROADS	—
KING'S HIGHWAYS	—
RAILWAYS	—
POWER LINES	—
MARSH OR MUSKIE	—
MINES	*
CANCELLED	C

NOTES

400' Reserve around all Lakes & Rivers to Dept of Lands & Forests



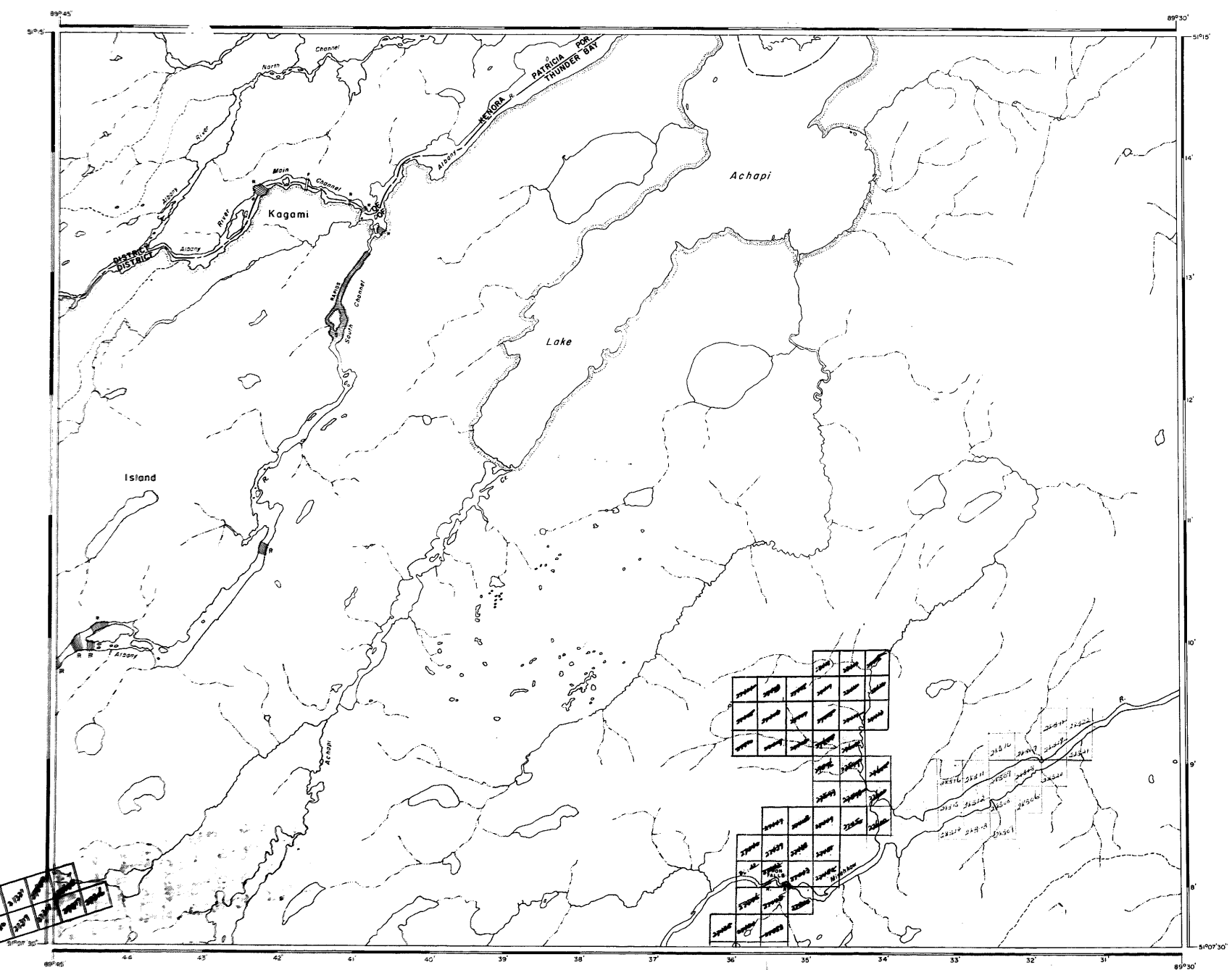
2484



G-1920

PLAN NO. M.2484

DEPARTMENT OF MINES
- ONTARIO -



ACHAPI LAKE

DISTRICT OF
KENORA-THUNDER BAY
(PATRICIA PORTION)

PATRICIA
MINING DIVISION

SCALE: 1-INCH = 40 CHAINS

LEGEND

PATENTED LAND	⊙
CROWN LAND SALE	C.S.
LEASES	⊖
LOCATED LAND	Loc.
LICENSE OF OCCUPATION	L.O.
MINING RIGHTS ONLY	M.R.O.
SURFACE RIGHTS ONLY	S.R.O.
ROADS	—
IMPROVED ROADS	—
KING'S HIGHWAYS	—
RAILWAYS	—
POWER LINES	—
MARSH OR MUSKIEG	—
MINES	⬆
CANCELLED	C

NOTES

400' Reserve around all Lakes & Rivers to Dept
of Lands & Forests

#12

G-1920

PLAN NO. M.2484

DEPARTMENT OF MINES
— ONTARIO —

512893



AREA OF

ACHAPI LAKE

DISTRICT OF
KENORA - THUNDER BAY
(PATRICIA PORTION)

PATRICIA
MINING DIVISION

SCALE: 1-INCH = 40 CHAINS

LEGEND

PATENTED LAND	⊙
CROWN LAND SALE	C.S.
LEASES	⊖
LOCATED LAND	Loc.
LICENSE OF OCCUPATION	L.O.
MINING RIGHTS ONLY	M.R.O.
SURFACE RIGHTS ONLY	S.R.O.
ROADS	—
IMPROVED ROADS	—
KING'S HIGHWAYS	—
RAILWAYS	—
POWER LINES	—
MARSH OR MUSKOG	—
MINES	⋈
CANCELLED	C

NOTES


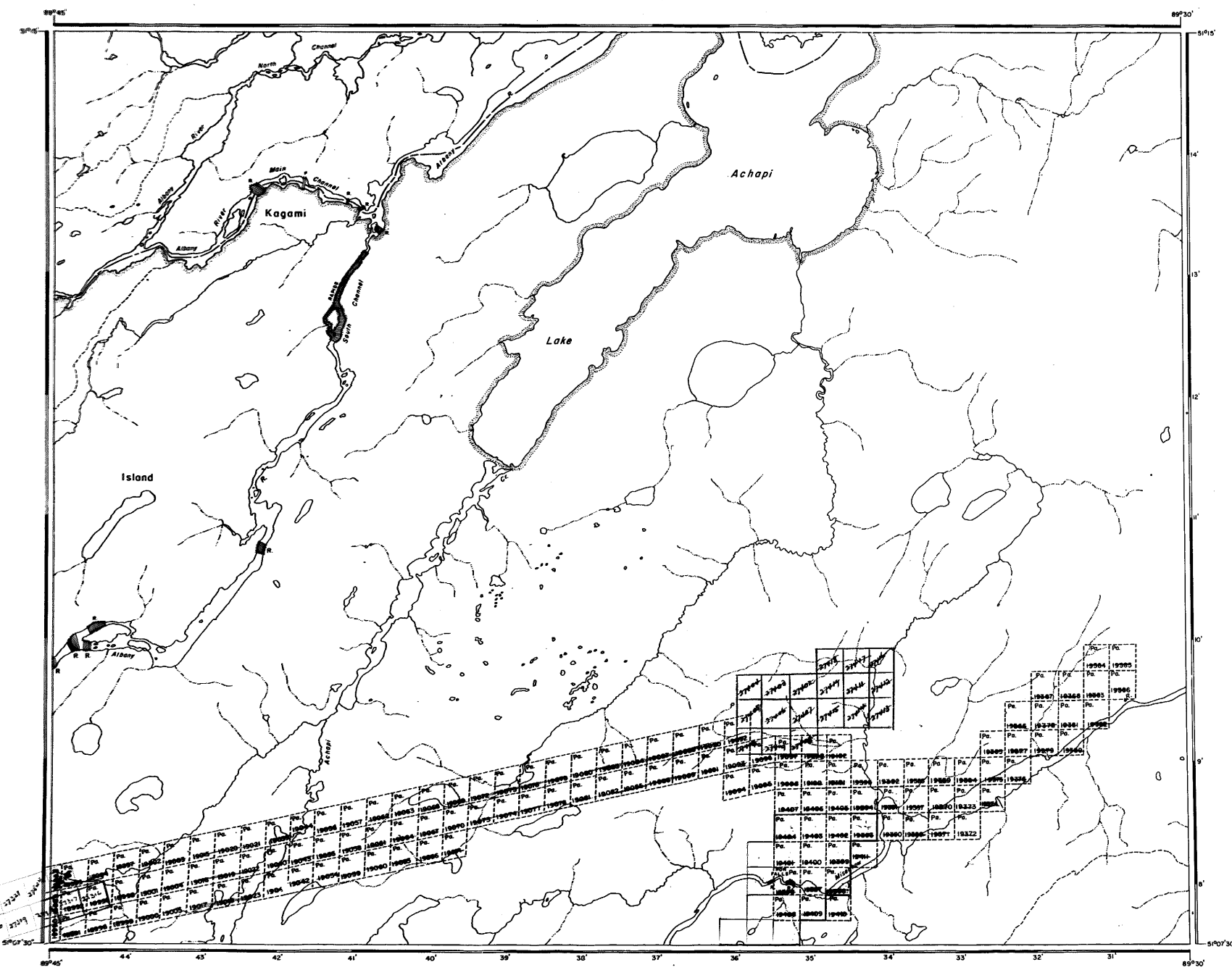
400' Reserve around all Lakes & Rivers to Dept. of Lands & Forests.

#1

G-1920

PLAN NO. **M.2484**

DEPARTMENT OF MINES
- ONTARIO -



DEPALMA LAKE G-2004

LEGEND

- HIGHWAY AND ROUTE No.
- OTHER ROADS
- TRAILS
- SURVEYED LINES:
 - TOWNSHIPS, BASE LINES, ETC.
 - LOTS, MINING CLAIMS, PARCELS, ETC.
- UNSURVEYED LINES:
 - LOT LINES
 - PARCEL BOUNDARY
 - MINING CLAIMS ETC.
- RAILWAY AND RIGHT OF WAY
- UTILITY LINES
- NON-PERENNIAL STREAM
- FLOODING OR FLOODING RIGHTS
- SUBDIVISION OR COMPOSITE PLAN
- RESERVATIONS
- ORIGINAL SHORELINE
- MARSH OR MUSKEG
- MINES
- TRAVERSE MONUMENT

DISPOSITION OF CROWN LANDS

TYPE OF DOCUMENT	SYMBOL
PATENT, SURFACE & MINING RIGHTS	●
" SURFACE RIGHTS ONLY	○
" MINING RIGHTS ONLY	◐
LEASE, SURFACE & MINING RIGHTS	◑
" SURFACE RIGHTS ONLY	◒
" MINING RIGHTS ONLY	◓
LICENCE OF OCCUPATION	◔
ORDER-IN-COUNCIL	○
RESERVATION	○
CANCELLED	○
SAND & GRAVEL	○

NOTE: MINING RIGHTS IN PARCELS PATENTED PRIOR TO MAY 6, 1912, VESTED IN ORIGINAL PATENTEE BY THE PUBLIC LANDS ACT, R.S.O. 1916, CAP. 286, SEC. 8, SUBSEC. 1.

REFERENCES

AREAS WITHDRAWN FROM DISPOSITION

- M.R.O. - MINING RIGHTS ONLY
- S.R.O. - SURFACE RIGHTS ONLY
- M. & S. - MINING AND SURFACE RIGHTS

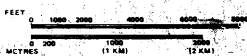
Description	Order No.	Date	Disposition	File
<small> (P) PARK RESERVE: M 4743 4/23/83 M.S. 18346 (O) ORDER BY DEPARTMENTAL LICENSE OF OCCUPATION DELIVERED TO MINE RECORDS </small>				

DATE OF ISSUE

SEP 17 1998

PROVINCIAL RECORDING OFFICE - SUDBURY

SCALE: 1 INCH = 40 CHAINS



AREA ACHAPI LAKE

M. & S. ADMINISTRATIVE DISTRICT
 SIOUX LOOKOUT
 MINING DIVISION
 PATRIGIA
 LAW TITLED / RESERVE DIVISION
 NENOKA (PATRIGIA PORTION) / THUNDER BAY

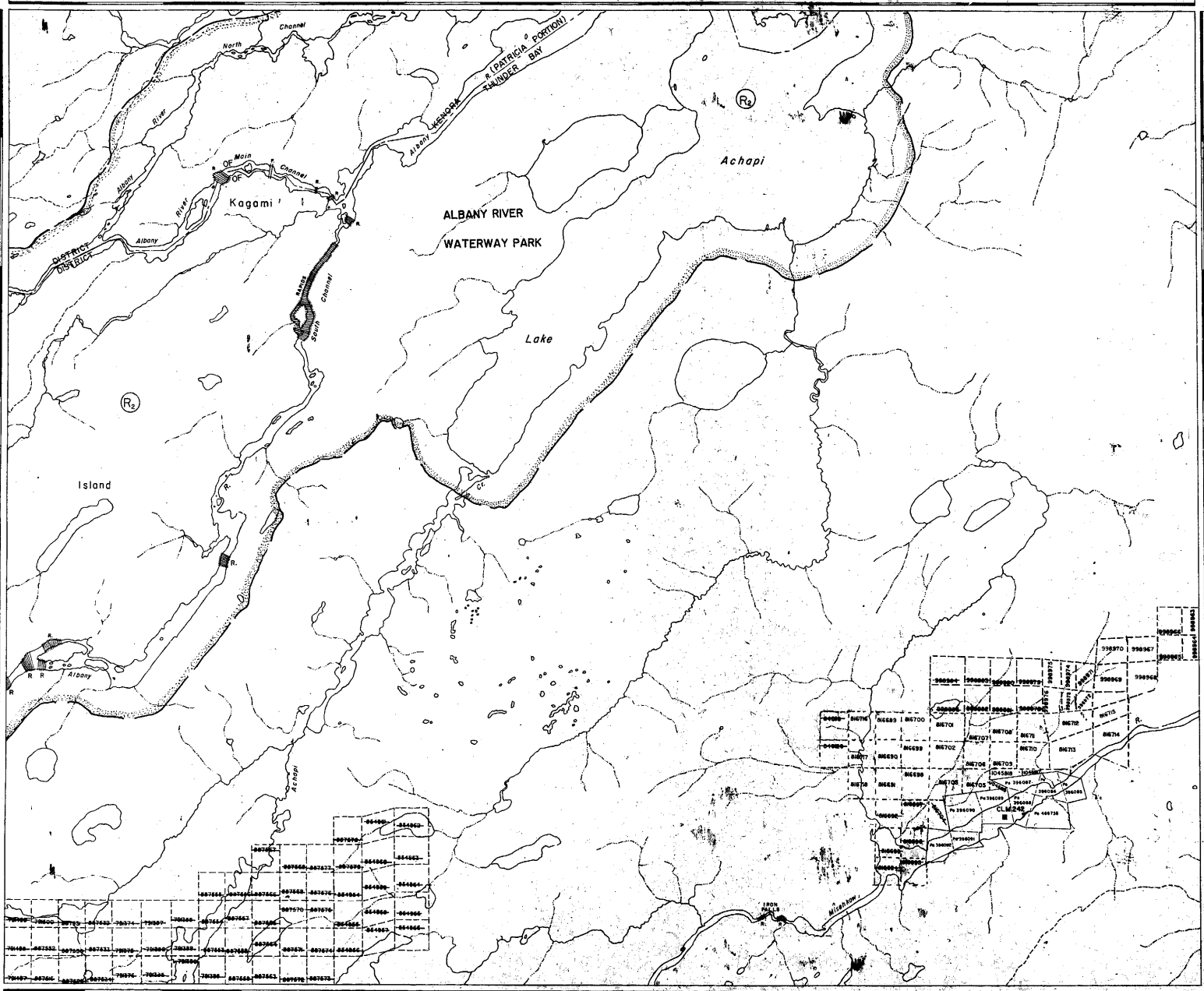


G-1920

HEATHER LAKE G-2063

FOREST ACTIVITY INFORMATION

FOR INFORMATION OF THE PUBLIC, THE FOLLOWING ARE THE FOREST ACTIVITY INFORMATION FOR THE AREA DURING THE PERIOD FROM 1997 TO 1998. THIS INFORMATION IS FOR INFORMATION ONLY AND DOES NOT CONSTITUTE A GUARANTEE OF THE ACCURACY OF THE INFORMATION HEREON.



AUGUST LAKE G-1940

ATIKOKIWAN LAKE G-1939

ATION THAT THIS MAP IS COMPILED FROM SOURCES. NO LIABILITY IS ASSUMED BY THE MINISTRY OF DEVELOPMENT FOR ADVERSE CONSEQUENCES OF THE INFORMATION HEREON.