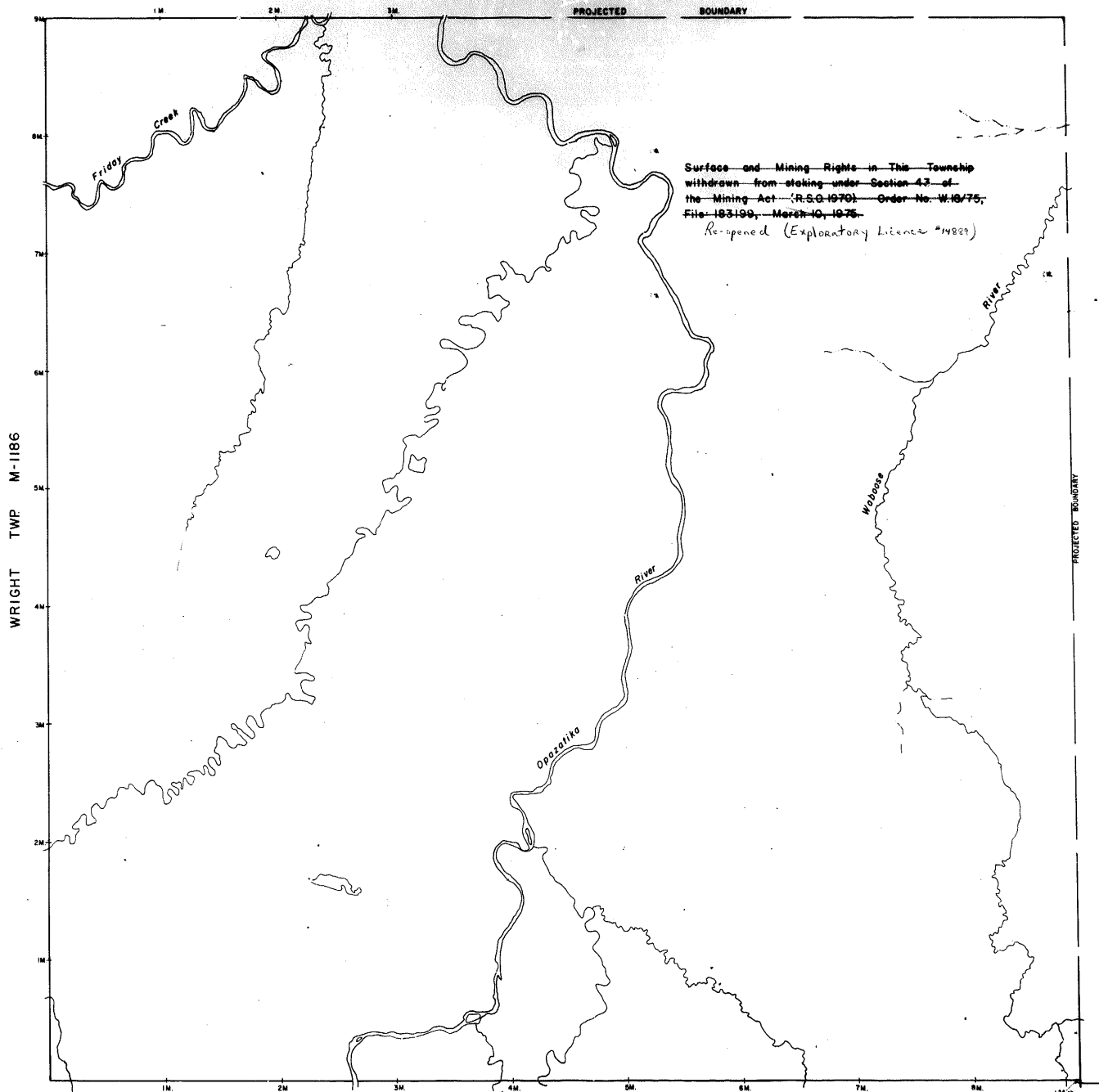


**Terms of Use:** NOTICE: This is a dated, archived document that does not represent current mining claim activity in Ontario. This archived document is provided for information purposes only and MNDM and the Government of Ontario accept no liability and make no warranty or any representation regarding the use, accuracy, applicability, completeness, performance, availability, security or reliability of the information. \*This archive "Historical Claim Map" does not meet provincial accessibility standards. If you need accessible formats, communication support or would like information about this map please contact the Provincial Recording Office @ 1-888-415-9845 Ext 5784. For current mining claim status, please use the MNDM online claim maps website at: <http://www.mndm.gov.on.ca/en/mines-and-minerals/applications/claimaps>

McCAUSLAND TWP. M-1008



BRADLEY TWP. M-679

# LEGEND

HIGHWAY AND ROUTE NO.	
OTHER LOADS	
TRAILS	
SURVEYED LINES	
TOWNSHIPS, BASE LINES, ETC.	
LOTS, MINING CLAIMS, PARCELS, ETC.	
UNSURVEYED LINES	
LOT LINES	
PARCEL BOUNDARY	
MINING CLAIMS ETC.	
RAILWAY AND RIGHT OF WAY	
UTILITY LINES	
NON-PERENNIAL STREAM	
FLOODING OR FLOODING RIGHTS	
SUBDIVISION OR COMPOSITE PLAN	
RESERVATIONS	
ORIGINAL SHORELINE	
MARSH OR MUSKEG	
MINES	
TRAVERSE MONUMENT	

## DISPOSITION OF CROWN LANDS

TYPE OF DOCUMENT	SYMBOL
PATENT, SURFACE & MINING RIGHTS	
" SURFACE RIGHTS ONLY	
" MINING RIGHTS ONLY	
LEASE SURFACE & MINING RIGHTS	
" SURFACE RIGHTS ONLY	
" MINING RIGHTS ONLY	
LICENCE OF OCCUPATION	
ORDER IN COUNCIL	
RESERVATION	
CANCELLED	
SAND & GRAVEL	

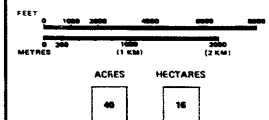
NOTE: MINING RIGHTS IN PARCELS PATENTED PRIOR TO MAY 6, 1913, VESTED IN ORIGINAL PATENTEES BY THE PUBLIC LANDS ACT, R.S.O. 1970, CHAP. 300, SEC. 43, SUBSEC. 1.

## NOTES

400' surface rights reservation along the shores of all lakes and rivers.

01 JAN 1984

SCALE: 1 INCH = 40 CHAINS



TOWNSHIP OF  
**ACRES**  
DISTRICT  
COCHRANE  
MINING DIVISION  
PORCUPINE

Ministry of Natural Resources  
Ontario  
Surveys and Mapping Branch

Date FEB /80  
National Topographic Series  
Plan No.  
**M-619**

619

Whole  
TOWN SHIP WITHDRAWN  
FROM STAKING MAR 30/73  
Legitimate Only July 30/73

EXCLUDE

HACKIN  
FREELAND BALL CHAMP  
SILICA SAND  
ITEMS IN LEASE 23/6/59  
1/8/59

# PLAN OF ACRES TWP.

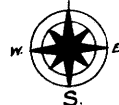
PORCUPINE

MINING DIVISION

DISTRICT OF COCHRANE.

Scale 40 chains to an inch.

m. 619



MECAUSLAND TWP

WRIGHT TWP

Opasatika River

OPEN RIVER

EXPLORATORY LICENSE  
#13910  
CUM - 1/18

Surface Mining  
Right Withdrawn  
From Staking  
SEC. 43  
JUL 27, 1972

EXPLORED TWP. MAR. 28 OCCUPANCY  
#14553 1/8 HUNDRED FROM MAR. 1/67

KIPLING TWP


Traverse Posts along Opasatika  
River shown - 25

BRADLEY TWP

TRAVERSE POSTS											
10	4"	Cedar	17	4"	Spruce	24	4"	10" Spruce	31	4"	10" Spruce
11	2"	"	18	10"	"	25	4"	7" Cedar	32	4"	10" Spruce
12	2"	Juniper	19	10"	"	26	4"	10" Spruce	33	4"	10" Spruce
13	7"	Spruce	20	10"	"	27	4"	10" Spruce	34	4"	10" Spruce
14	10"	"	21	10"	"	28	4"	10" Spruce	35	4"	10" Spruce
15	10"	Cedar	22	10"	"	29	4"	10" Spruce	36	4"	10" Spruce
16	8"	Black	23	10"	"	30	4"	10" Spruce	37	4"	10" Spruce

PLAN OF  
**ACRES TWP.**  
 SUDBURY MINING DIVISION.  
 DISTRICT OF COCHRANE.  
 Scale 40 chains to an inch.

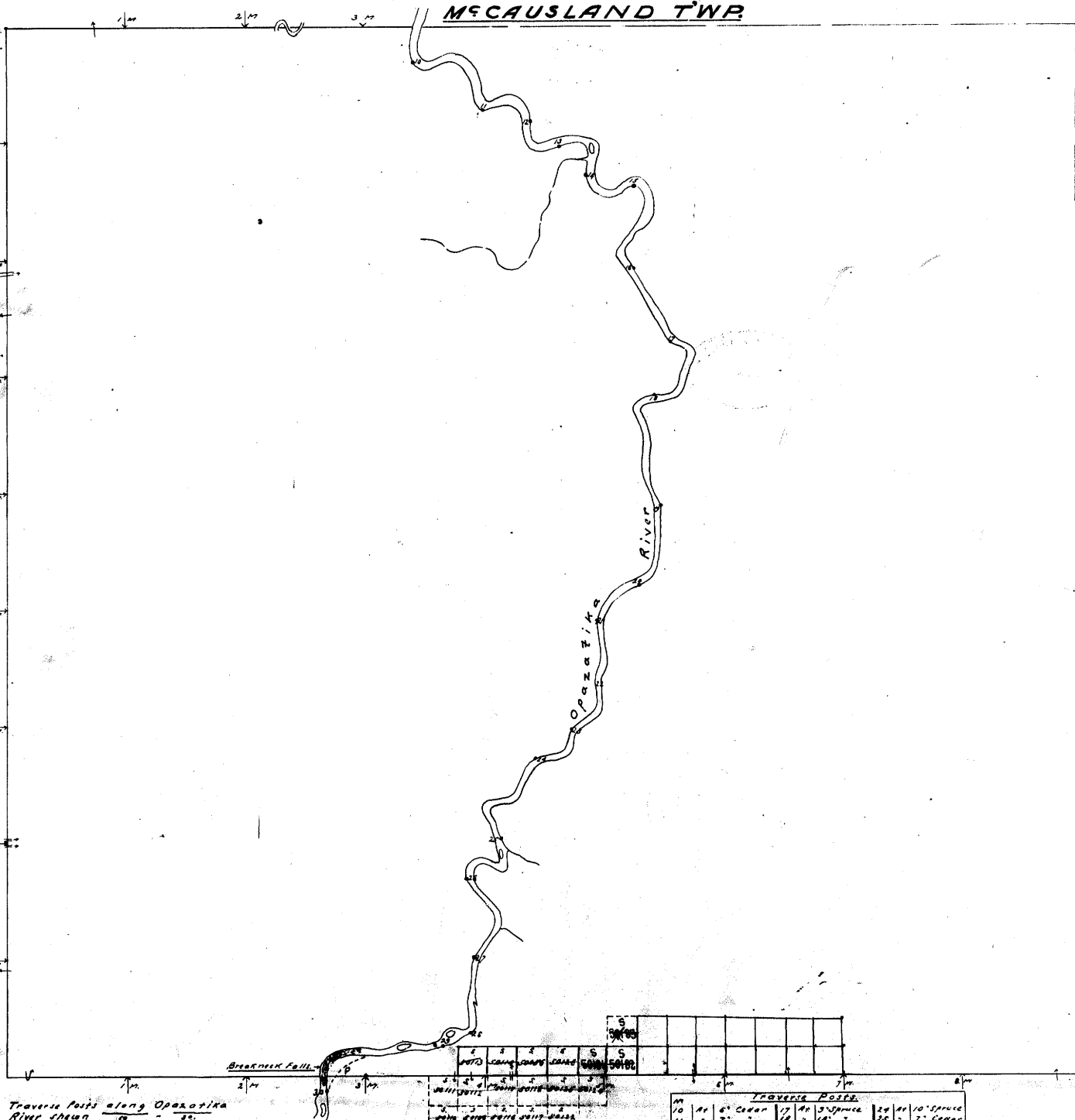
m-619



MCCAUSLAND TWP

WRIGHT TWP.

KIPLING TWP.



BRADLEY TWP

Z  
J  
R  
LINE

Run By Sutcliffe OLS 1925

MERIDIAN

6

5

4

3

2

1

0

1M

2M

3M

4M

5M

6M

7M

8M

9M

10M

11M

12M

13M

14M

15M

16M

17M

18M

19M

20M

21M

22M

23M

24M

25M

26M

27M

28M

29M

30M

31M

32M

33M

34M

35M

36M

37M

38M

39M

40M

41M

42M

43M

44M

45M

46M

47M

48M

49M

50M

51M

52M

53M

54M

55M

56M

57M

58M

59M

60M

61M

62M

63M

64M

65M

66M

67M

68M

69M

70M

71M

72M

73M

74M

75M

76M

77M

78M

79M

80M

81M

82M

83M

84M

85M

86M

87M

88M

89M

90M

91M

92M

93M

94M

95M

96M

97M

98M

99M

100M

101M

102M

103M

104M

105M

106M

107M

108M

109M

110M

111M

112M

113M

114M

115M

116M

117M

118M

119M

120M

121M

122M

123M

124M

125M

126M

127M

128M

129M

130M

131M

132M

133M

134M

135M

136M

137M

138M

139M

140M

141M

142M

143M

144M

145M

146M

147M

148M

149M

150M

151M

152M

153M

154M

155M

156M

157M

158M

159M

160M

161M

162M

163M

164M

165M

166M

167M

168M

169M

170M

171M

172M

173M

174M

175M

176M

177M

178M

179M

180M

181M

182M

183M

184M

185M

186M

187M

188M

189M

190M

191M

192M

193M

194M

195M

196M

197M

198M

199M

200M

201M

202M

203M

204M

205M

206M

207M

208M

209M

210M

211M

212M

213M

214M

215M

216M

217M

218M

219M

220M

221M

222M

223M

224M

225M

226M

227M

228M

229M

230M

231M

232M

233M

234M

235M

236M

237M

238M

239M

240M

241M

242M

243M

244M

245M

246M

247M

248M

249M

250M

251M

252M

253M

254M

255M

256M

257M

258M

259M

260M

261M

262M

263M

264M

265M

266M

267M

268M

269M

270M

271M

272M

273M

274M

275M

276M

277M

278M

279M

280M

281M

282M

283M

284M

285M

286M

287M

288M

289M

290M

291M

292M

293M

294M

295M

296M

297M

298M

299M

300M

301M

302M

303M

304M

305M

306M

307M

308M

309M

310M

311M

312M

313M

314M

315M

316M

317M

318M

319M

320M

321M

322M

323M

324M

325M

326M

327M

328M

329M

330M

331M

332M

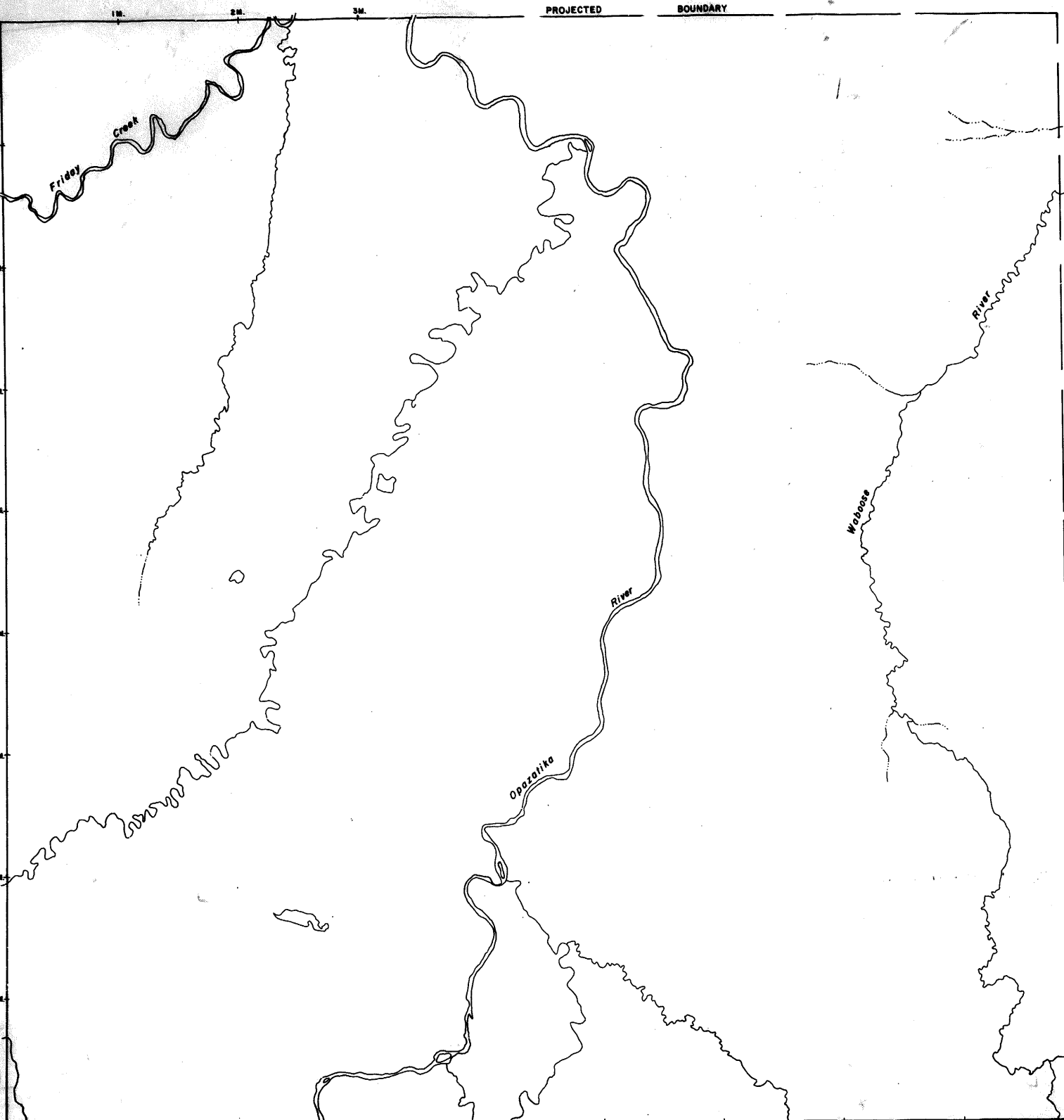
333M

334M

335M

336M

337M



OTHER ROADS	---
TRAILS	---
SURVEYED LINES:	
TOWNSHIP, BASE LINES, ETC.	---
LOTS, MINING CLAIMS, PARCELS, ETC.	---
UNSURVEYED LINES:	
LOT LINES	---
PARCEL BOUNDARY	---
MINING CLAIMS ETC.	---
RAILWAY AND RIGHT OF WAY	---
UTILITY LINES	---
NON-PERENNIAL STREAM	---
FLOODING OR FLOODING RIGHTS	---
SUBDIVISION OR COMPOSITE PLAN	---
RESERVATIONS	---
ORIGINAL SHORELINE	---
MARSH OR MUSKEG	---
MINES	---
TRAVERSE MONUMENT	---

### DISPOSITION OF CROWN LANDS

TYPE OF DOCUMENT	SYMBOL
PATENT, SURFACE & MINING RIGHTS	●
" SURFACE RIGHTS ONLY	○
" MINING RIGHTS ONLY	○
LEASE, SURFACE & MINING RIGHTS	■
" SURFACE RIGHTS ONLY	■
" MINING RIGHTS ONLY	■
LICENCE OF OCCUPATION	▼
ORDER-IN-COUNCIL	OC
RESERVATION	○
CANCELLED	○
SAND & GRAVEL	○

NOTE: MINING RIGHTS IN PARCELS PATENTED PRIOR TO MAY 5, 1912, VESTED IN ORIGINAL PATENTEE BY THE PUBLIC LANDS ACT, R.S.O. 1970, CHAP. 280, SEC. 65, SUBSEC. 1.

### NOTES

400' surface rights reservation along the shores of all lakes and rivers.

THE INFORMATION THAT APPEARS ON THIS MAP HAS BEEN COMPILED FROM VARIOUS SOURCES, AND ACCURACY IS NOT GUARANTEED. THOSE HOLDING TO STATE MINING CLAIMS SHOULD CONSULT WITH THE MINING RECTOR, MINISTRY OF NORTHERN DEVELOPMENT AND MINES FOR ADDITIONAL INFORMATION ON THE STATUS OF THE LANDS SHOWN HEREON.

SCALE: 1 INCH = 40 CHAINS



ACRES	HECTARES
40	16

TOWNSHIP

**ACRES**

M.N.R. ADMINISTRATIVE DISTRICT  
**HEARST**

MINING DIVISION  
**PORCUPINE**

LAND TITLES / REGISTRY DIVISION  
**COCHRANE**



Ministry of Northern Development

# PLAN OF ACRES TWP.


MINING DIVISION

*DISTRICT OF COCHRANE.*

Scale 40 chains to an inch.

ONTARIO

MINISTRY OF NATURAL RESOURCES  
SURVEYS AND MAPPING BRANCH



NOTE

400' Surface Rights Reservation  
around all Lakes and Rivers.



S.R. + M.R. (43) White Top w/old seam.

*McCAUSLAND TWP.*

WRIGHT T'WP.

EXPLORATORY LICENSE OF OCCUPATION  
Nº14508 (GAS & OIL ONLY.)

CANCELLED JUNE 21/76

EXPLORATORY LICENSE OF OCCUPATION

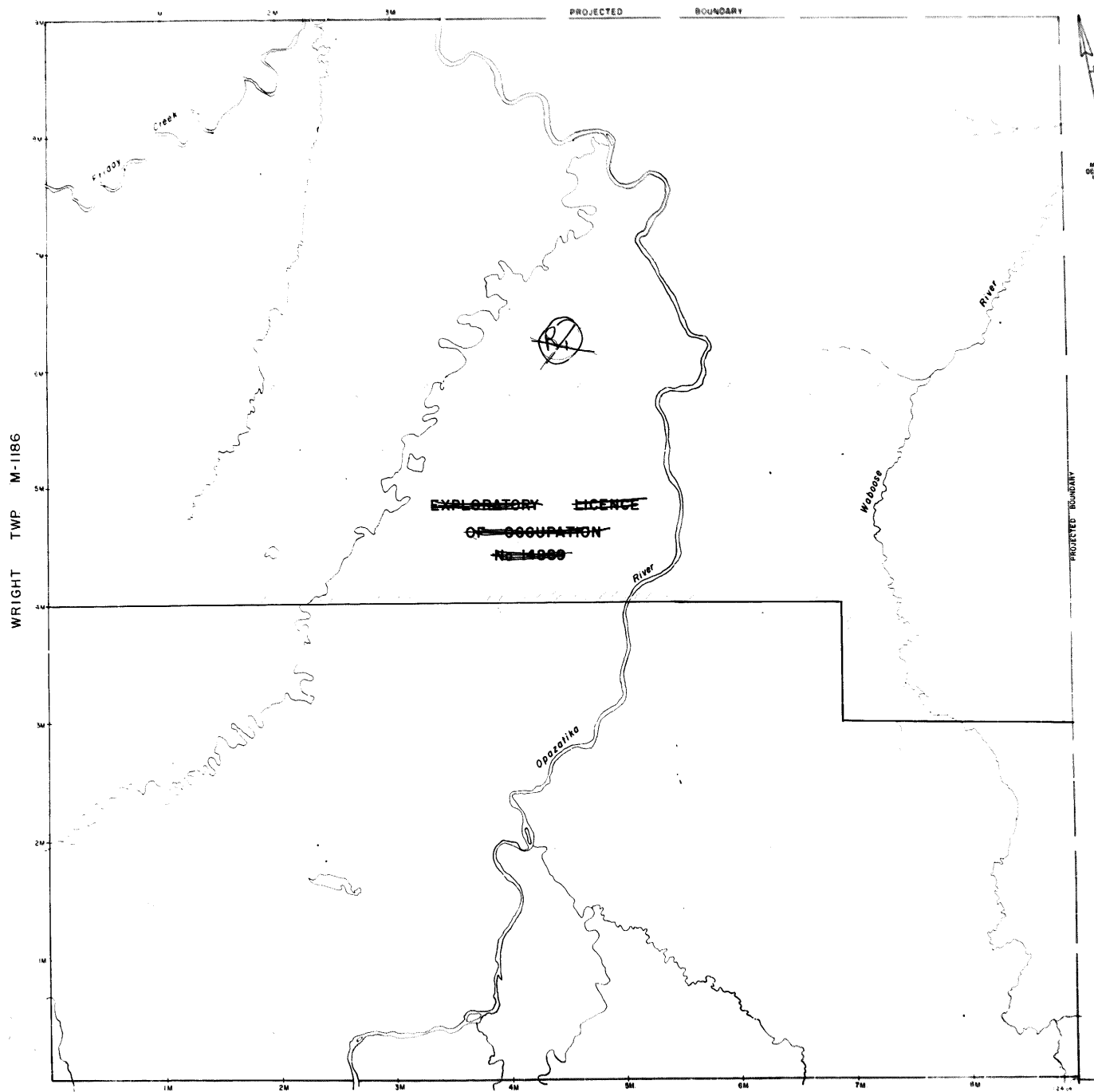
Nº 14510 (GAS & OIL ONLY)

CANCELLED JUNE 21/76

KIPLING TWP.

Traverse Posts									
10	71	6'	Cedar	17	85	5' Spruce	24	11	10' Spruce
11		7'		18		10'	25		7' Cedar
12		10'	Spruce	19		7' Cedar	26		7' Spruce
13		7'	Spruce	20		10' Spruce	27		10' Poplar
14		7'		21		6' Cedar	28		12'
15		10'	Cedar	22		10' Spruce	29		10' Cedar
16		8'	Spruce	23		12'	30		12'

McCAUSLAND TWP M-1008



# LEGEND

## DISPOSITION OF CROWN LANDS

TYPE OF DOCUMENT	SYMBOL
PATENT SURFACE & MINING RIGHTS	●
SURFACE RIGHTS ONLY	○
MINING RIGHTS ONLY	◐
LEASE SURFACE & MINING RIGHTS	◑
SURFACE RIGHTS ONLY	◒
MINING RIGHTS ONLY	◓
LICENCE OF OCCUPATION	OC
ORDER IN COUNCIL	OC
RESERVATION	○
CANCELLED	○
SAND & GRAVEL	○

NOTE: MINING RIGHTS IN PARTLY PATENTED PROSPECTS MAY BE INTERESTED IN ORIGINAL PATENTERS BY THE PUBLIC LANDS ACT (R.S.O. 1960, CAP. 300, SEC. 10, SUBSEC. 1)

MAP REPLACED AUGUST 10, 1994 BY D.G.

NAME, SUR, DATE, DISPOSITION

K. W. 10/2/84 K. W. 10/2/84 K. W. 10/2/84

RE-OPENED

SCALE: 1 INCH = 40 CHAINS



ACRES	HECTARES
40	16

TOWNSHIP OF  
**ACRES**  
DISTRICT  
COCHRANE  
MINING DIVISION  
PORCUPINE



Date: 10-10-94 Plan No. M-619  
National Topographic Series

BRADLEY TWP M-679

WRIGHT TWP M-1186

KIPLING TWP M-522



Traverse Posts									
N <sup>o</sup>									
10	#1	5' Cedar	17	#2	3' Spruce	24	#1	10' Spruce	
11			18		18'	25		1' Cedar	
12		12' Spruce	19		16' Cedar	26		10' Spruce	
13		17' Spruce	20		16' Cedar	27		12' Poplar	
14		7' Cedar	21		6' Cedar	28		12'	
15		10' Cedar	22		10' Spruce	29		12' J. PIN	
16		8' Birch	23		12'	30		12' J.	

PLAN OF  
**ACRES TWP.**  
 SUDBURY MINING DIVISION.  
 DISTRICT OF COCHRANE.  
 Scale 40 chains to an inch.

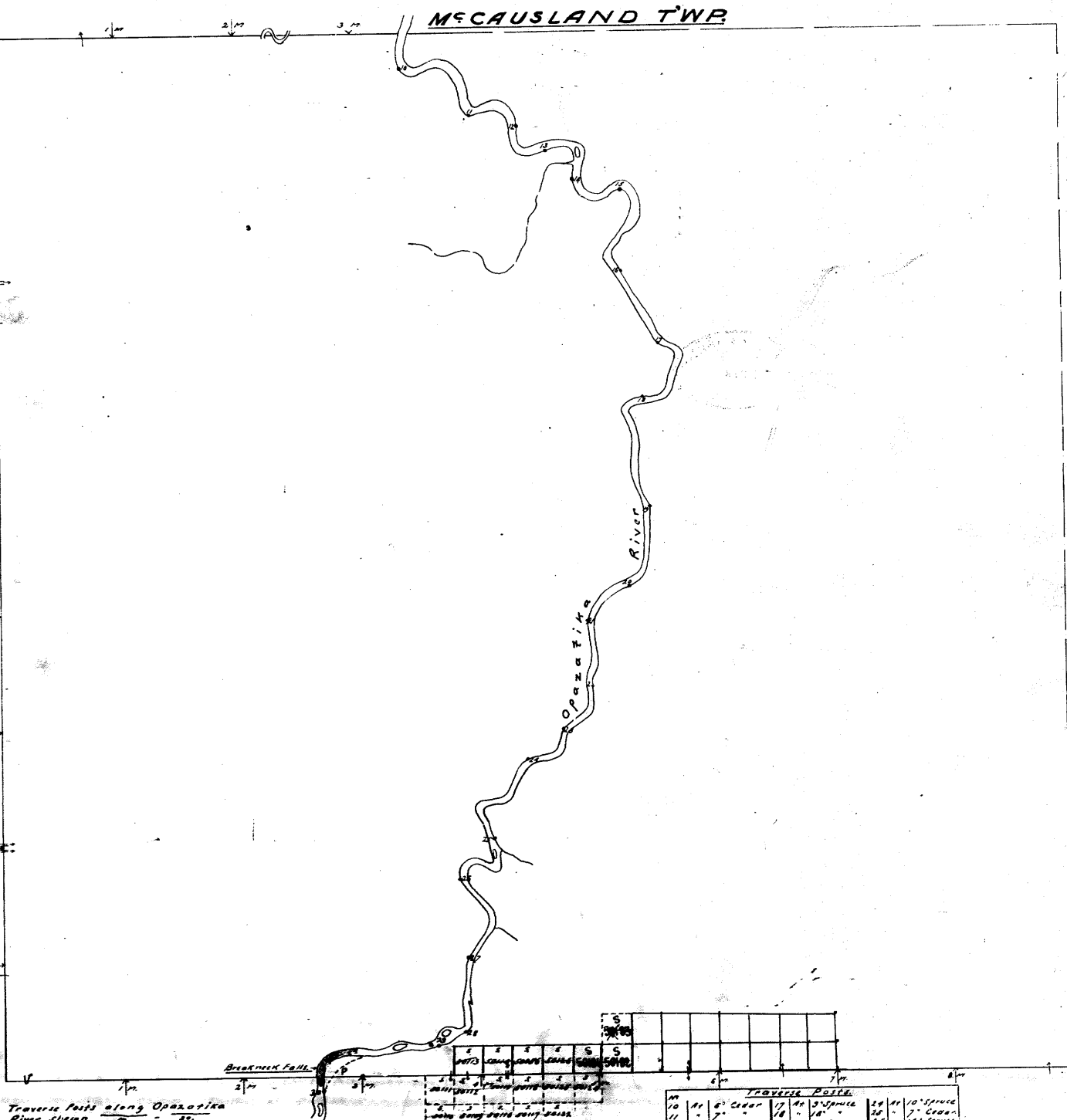
M-619



M'CAUSLAND TWP.

WRIGHT TWP.

KIPLING TWP.



Traverse Points along Opasatika River shown

BRADLEY TWP.

Traverse Posts.					
10	At	6" Cedar	17	At	3" Spruce
11	"	7" "	18	"	18" "
12	"	12" Spruce	19	"	7" Cedar
13	"	7" Spruce	20	"	18" Spruce
14	"	10" "	21	"	6" Cedar
15	"	10" Cedar	22	"	10" Spruce
16	"	8" Birch	23	"	12" "
24	"	10" Cedar	25	"	10" Spruce
26	"	10" Cedar	27	"	10" Spruce
28	"	10" Cedar	29	"	10" Spruce
30	"	10" Cedar	31	"	10" Spruce
32	"	10" Cedar	33	"	10" Spruce
34	"	10" Cedar	35	"	10" Spruce
36	"	10" Cedar	37	"	10" Spruce
38	"	10" Cedar	39	"	10" Spruce
40	"	10" Cedar	41	"	10" Spruce
42	"	10" Cedar	43	"	10" Spruce
44	"	10" Cedar	45	"	10" Spruce
46	"	10" Cedar	47	"	10" Spruce
48	"	10" Cedar	49	"	10" Spruce
50	"	10" Cedar	51	"	10" Spruce
52	"	10" Cedar	53	"	10" Spruce
54	"	10" Cedar	55	"	10" Spruce
56	"	10" Cedar	57	"	10" Spruce
58	"	10" Cedar	59	"	10" Spruce
60	"	10" Cedar	61	"	10" Spruce
62	"	10" Cedar	63	"	10" Spruce
64	"	10" Cedar	65	"	10" Spruce
66	"	10" Cedar	67	"	10" Spruce
68	"	10" Cedar	69	"	10" Spruce
70	"	10" Cedar	71	"	10" Spruce
72	"	10" Cedar	73	"	10" Spruce
74	"	10" Cedar	75	"	10" Spruce
76	"	10" Cedar	77	"	10" Spruce
78	"	10" Cedar	79	"	10" Spruce
80	"	10" Cedar	81	"	10" Spruce
82	"	10" Cedar	83	"	10" Spruce
84	"	10" Cedar	85	"	10" Spruce
86	"	10" Cedar	87	"	10" Spruce
88	"	10" Cedar	89	"	10" Spruce
90	"	10" Cedar	91	"	10" Spruce
92	"	10" Cedar	93	"	10" Spruce
94	"	10" Cedar	95	"	10" Spruce
96	"	10" Cedar	97	"	10" Spruce
98	"	10" Cedar	99	"	10" Spruce
100	"	10" Cedar	101	"	10" Spruce

WRIGHT

ACRES

KIPLIN

BRADLEY

HARMON

RUN BY SUTCLIFFE OLS 1925

1M

2M

MERIDIAN

7

6

5

4

3

2

1

0

1

2

3

4

5

6

7

8

9

10

11

12

13

14

15

16

17

18

19

20

21

22

23

24

25

26

27

28

29

30

31

32

33

34

35

36

37

38

39

40

41

42

43

44

45

46

47

48

49

50

51

52

53

54

55

56

57

58

59

60

61

62

63

64

65

66

67

68

69

70

71

72

73

74

75

76

77

78

79

80

81

82

83

84

85

86

87

88

89

90

91

92

93

94

95

96

97

98

99

100

101

102

103

104

105

106

107

108

109

110

111

112

113

114

115

116

117

118

119

120

121

122

123

124

125

126

127

128

129

130

131

132

133

134

135

136

137

138

139

140

141

142

143

144

145

146

147

148

149

150

151

152

153

154

155

156

157

158

159

160

161

162

163

164

165

166

167

168

169

170

171

172

173

174

175

176

177

178

179

180

181

182

183

184

185

186

187

188

189

190

191

192

193

194

195

196

197

198

199

200

201

202

203

204

205

206

207

208

209

210

211

212

213

214

215

216

217

218

219

220

221

222

223

224

225

226

227

228

229

230

231

232

233

234

235

236

237

238

239

240

241

242

243

244

245

246

247

248

249

250

251

252

253

254

255

256

257

258

259

260

261

262

263

264

265

266

267

268

269

270

271

272

273

274

275

276

277

278

279

280

281

282

283

284

285

286

287

288

289

290

291

292

293

294

295

296

297

298

299

300

301

302

303

304

305

306

307

308

309

310

311

312

313

314

315

316

317

318

319

320

321

322

323

324

325

326

327

328

329

330

331

332

333

334

335

336

337

338

339

340

341

342

343

344

345

346

347

348

349

350

351

352

353

354

355

356

357

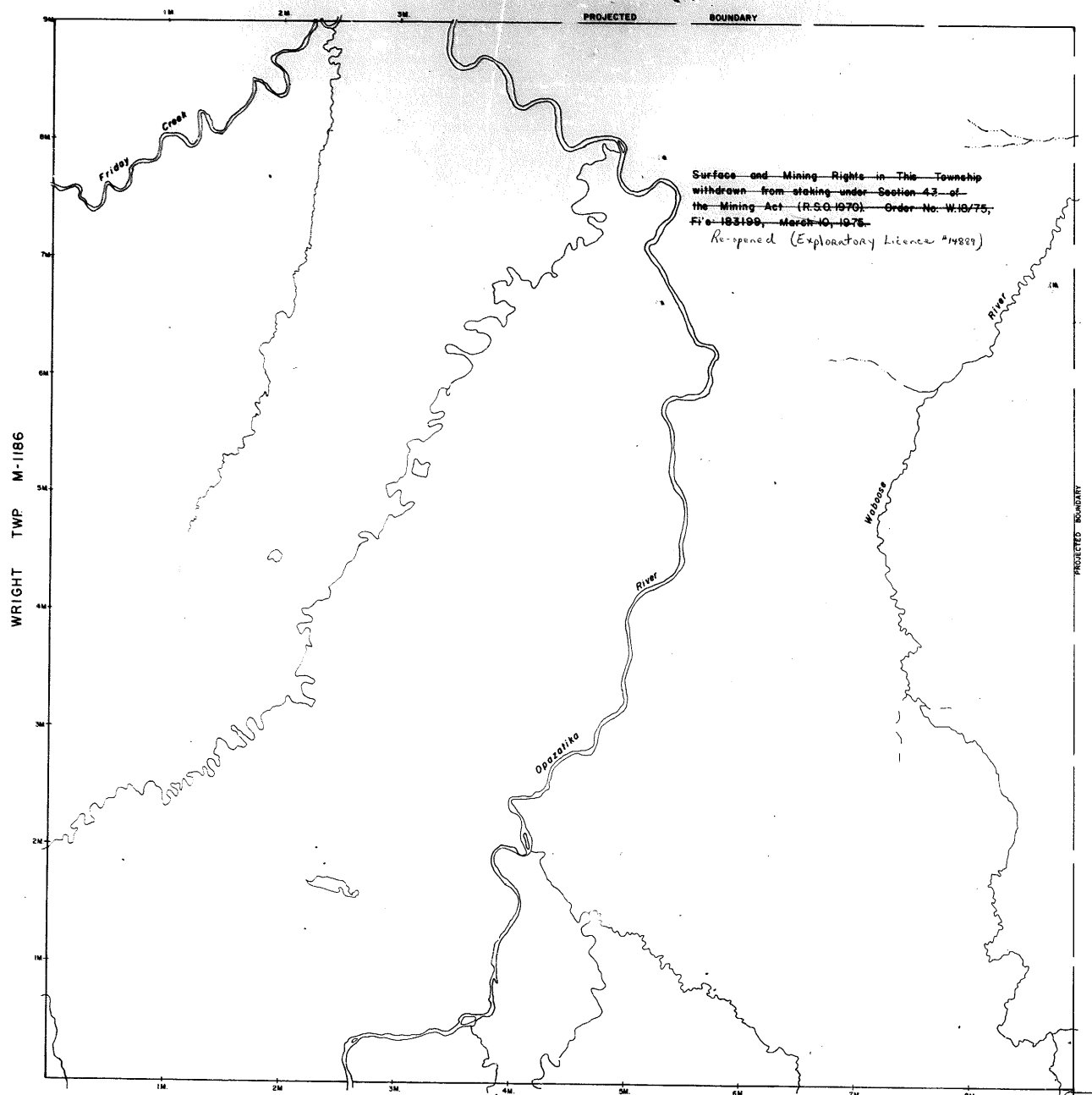
358

359

360

361

McCAUSLAND TWP. M-1008



BRADLEY TWP. M-679

# LEGEND

HIGHWAY AND ROUTE No.	
OTHER ROADS	
TRAILS	
SURVEYED LINES:	
TOWNSHIPS, BASE LINES, ETC.	
LOTS, MINING CLAIMS, PARCELS, ETC.	
UNSURVEYED LINES:	
LOT LINES	
PARCEL BOUNDARY	
MINING CLAIMS ETC.	
RAILWAY AND RIGHT OF WAY	
UTILITY LINES	
NON-PERENNIAL STREAM	
FLOODING OR FLOODING RIGHTS	
SUBDIVISION OR COMPOSITE PLAN	
RESERVATIONS	
ORIGINAL SHORELINE	
MARSH OR MUSKEG	
MINES	
TRAVERSE MONUMENT	

## DISPOSITION OF CROWN LANDS

TYPE OF DOCUMENT	SYMBOL
PATENT, SURFACE & MINING RIGHTS	
" SURFACE RIGHTS ONLY	
" MINING RIGHTS ONLY	
LEASE SURFACE & MINING RIGHTS	
" SURFACE RIGHTS ONLY	
" MINING RIGHTS ONLY	
LICENCE OF OCCUPATION	
ORDER IN COUNCIL	
RESERVATION	
CANCELLED	
SAND & GRAVEL	

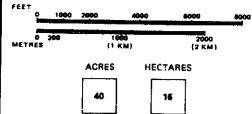
NOTE: MINING RIGHTS IN PARCELS PATENTED PRIOR TO MAY 6, 1912, VESTED IN ORIGINAL PATENTEES BY THE PUBLIC LANDS ACT, R.S.O. 1970, CHAP. 380, SEC. 63, SUBSEC. 1.

## NOTES

400' surface rights reservation along the shores of all lakes and rivers.

01 JAN 1984

SCALE: 1 INCH = 40 CHAINS



TOWNSHIP OF  
ACRES

DISTRICT  
COCHRANE  
MINING DIVISION  
PORCUPINE

Received May 8/80  
Ministry of Natural Resources  
Survey and Mapping Branch

Date FEB/80  
National Topographic Series  
Plan No.  
M-619