

**Terms of Use:** NOTICE: This is a dated, archived document that does not represent current mining claim activity in Ontario. This archived document is provided for information purposes only and MNDM and the Government of Ontario accept no liability and make no warranty or any representation regarding the use, accuracy, applicability, completeness, performance, availability, security or reliability of the information. \*This archive "Historical Claim Map" does not meet provincial accessibility standards. If you need accessible formats, communication support or would like information about this map please contact the Provincial Recording Office @ 1-888-415-9845 Ext 5784. For current mining claim status, please use the MNDM online claim maps website at: <http://www.mndm.gov.on.ca/en/mines-and-minerals/applications/claimaps>

1133

# ACTON

M. 1133

DISTRICT OF ALGOMA.

Scale: 40 Chains = 1 Inch.



MOOREHOUSE.

FITZPATRICK LAKE.

TWP. 57.

WINGET.

6 M. 80.00 5 M. 80.00 4 M. 80.00 West East 80.00 80.00 2 M. 80.00 1 M. 80.00

141 M. 80.00 140 M. 80.00 139 M. 80.00 West East 80.00 80.00 137 M. 80.00 136 M. 80.00 135 M.

N. Boundary, run by D. L. S. J. W. Fitzgerald in 1921.  
S. " " " " R. Niven " 1899.  
Parcels marked R are Patented.  
Parcels marked L are Leased.  
Parcels marked L.O. License of Occupation

Surface reservation 200' wide by Dept of L. & F. shown hereon thus

MEATH.

MOOREHOUSE TWP.

THE TOWNSHIP  
OF

**ACTON**

DISTRICT OF  
ALGOMA

SAULT STE. MARIE  
MINING DIVISION

SCALE: 1-INCH=40 CHAINS

LEGEND

PATENTED LAND	Ⓟ
CROWN LAND SALE	C.S.
LEASES	Ⓞ
LOCATED LAND	Loc.
LICENSE OF OCCUPATION	L.O.
MINING RIGHTS ONLY	M.R.O.
SURFACE RIGHTS ONLY	S.R.O.
ROADS	—
IMPROVED ROADS	—
KING'S HIGHWAYS	—
RAILWAYS	—
POWER LINES	—
MARSH OR MUSKEG	—
MINES	ⓧ
CANCELLED	C.

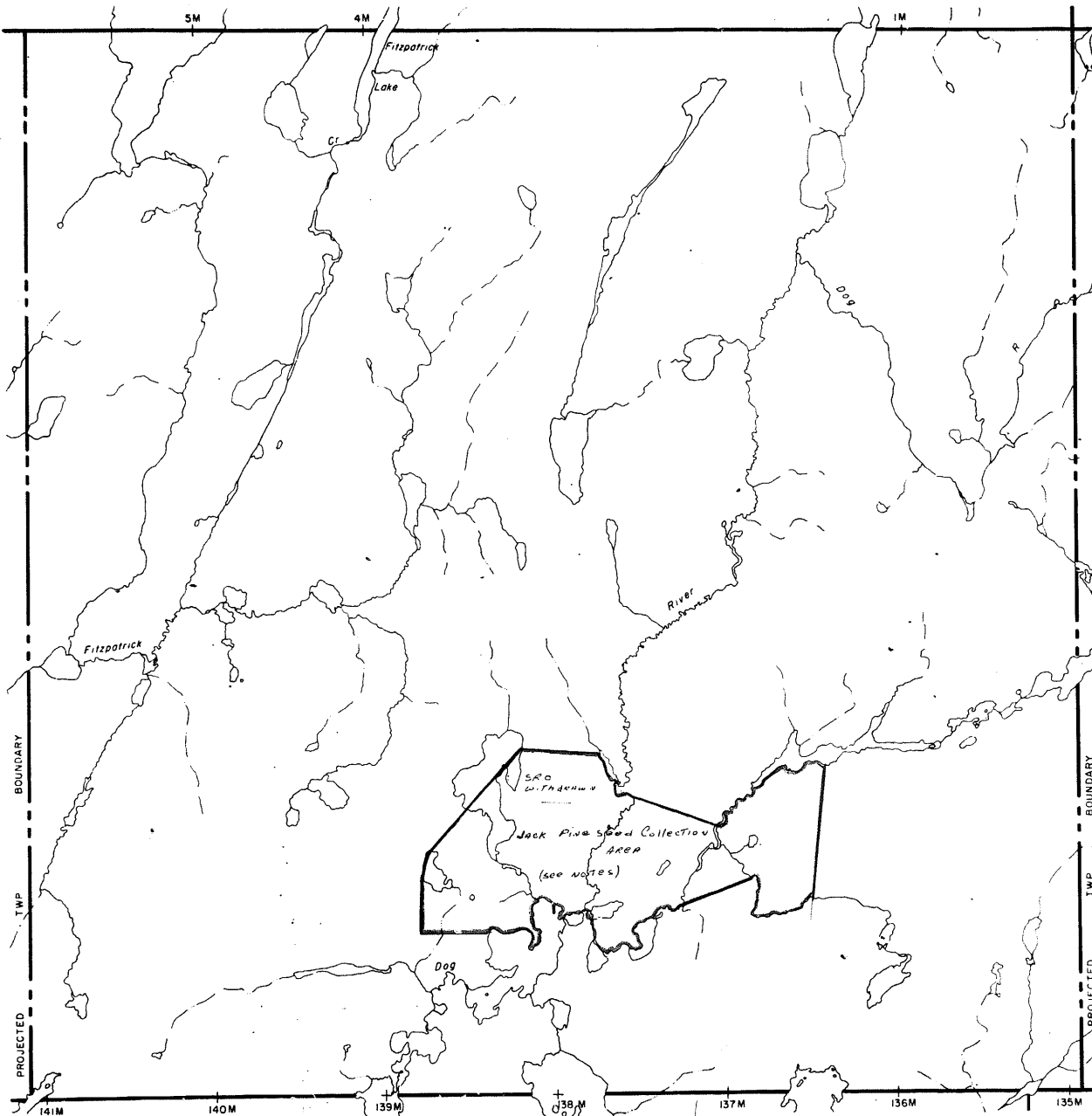
NOTES

400' surface rights reservation around all lakes and rivers.

*Surface Rights Only are Withdrawn from prospecting, staking out, sale or lease under Sec. 43 of Mining Act, 1975. Order - Deputy Minister dated Feb. 12, 1975.*

CHALLENGER TWP. (M.1591)

WINGET TWP. (M.1370)



MEATH TWP. (M.1265)

RENNIE TWP.  
(M.1076)

PLAN NO. **M.1133**

DEPARTMENT OF MINES

— ONTARIO —

MOOREHOUSE TWP.
















THE TOWNSHIP  
OF  
**ACTON**

DISTRICT OF  
ALGOMA

SAULT STE. MARIE  
MINING DIVISION

SCALE: 1-INCH=40 CHAINS

LEGEND


- PATENTED LAND 
- CROWN LAND SALE 
- LEASES 
- LOCATED LAND 
- LICENSE OF OCCUPATION 
- MINING RIGHTS ONLY 
- SURFACE RIGHTS ONLY 
- ROADS 
- IMPROVED ROADS 
- KING'S HIGHWAYS 
- RAILWAYS 
- POWER LINES 
- MARSH OR MUSKEG 
- MINES 
- CANCELLED 

NOTES

400' surface rights reservation around all lakes and rivers.

Areas withdrawn from staking under Section 43 of the Mining Act (R.S.O. 1970).

Order No.	File	Date	Disposition
W. 9/75	108545	12/2/75	S.R.O.



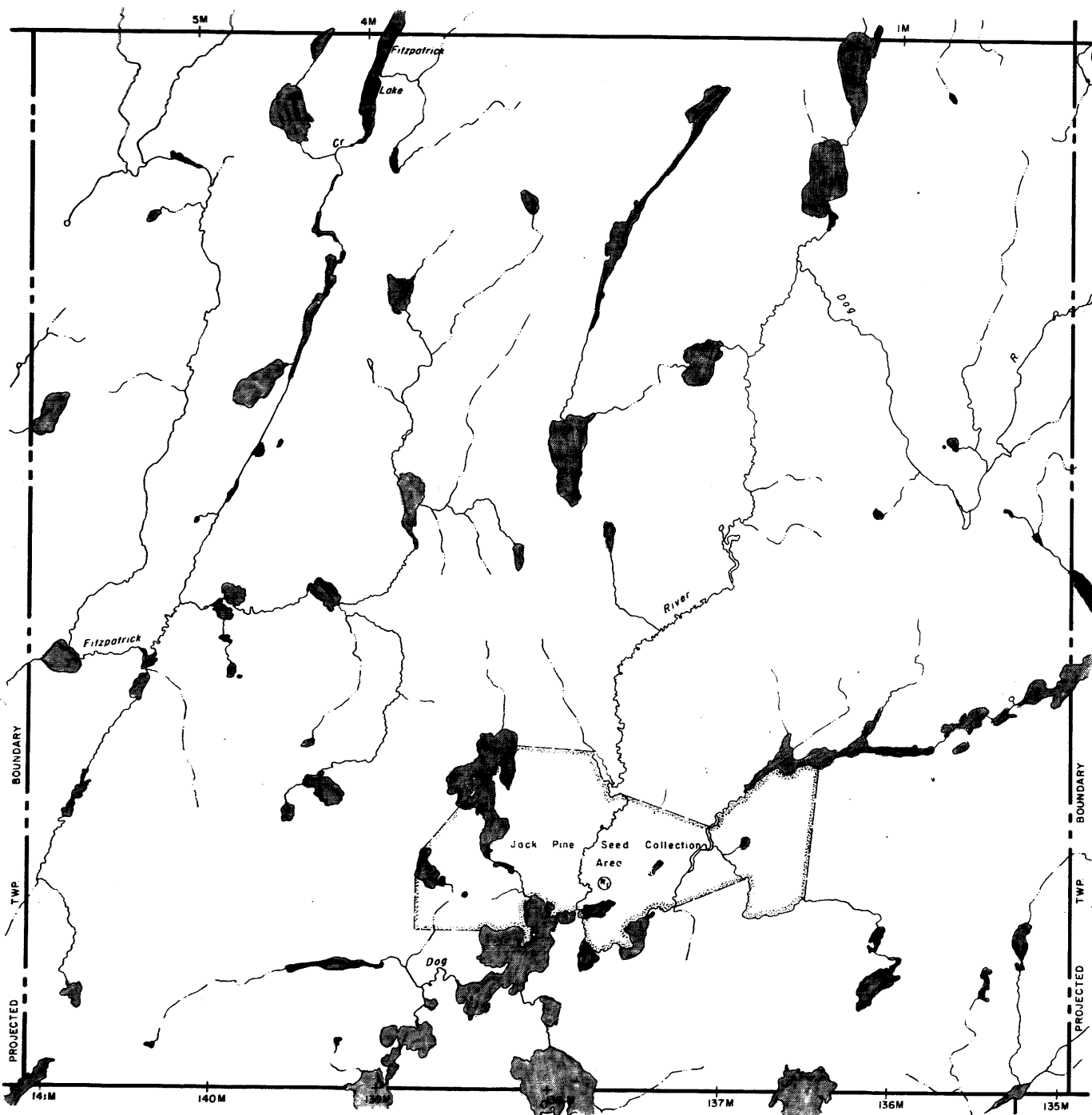
NOTE - THIS TWP IS COVERED BY "Unspecified Pit Permit" NO. 10000 DUGREUIL BROTHERS LIMITED. (See file for details)

PLAN NO. - **M.1133**

ONTARIO  
MINISTRY OF NATURAL RESOURCES  
SURVEYS AND MAPPING BRANCH

CHALLENGER TWP. (M.1591)

WINGET TWP. (M.1370)



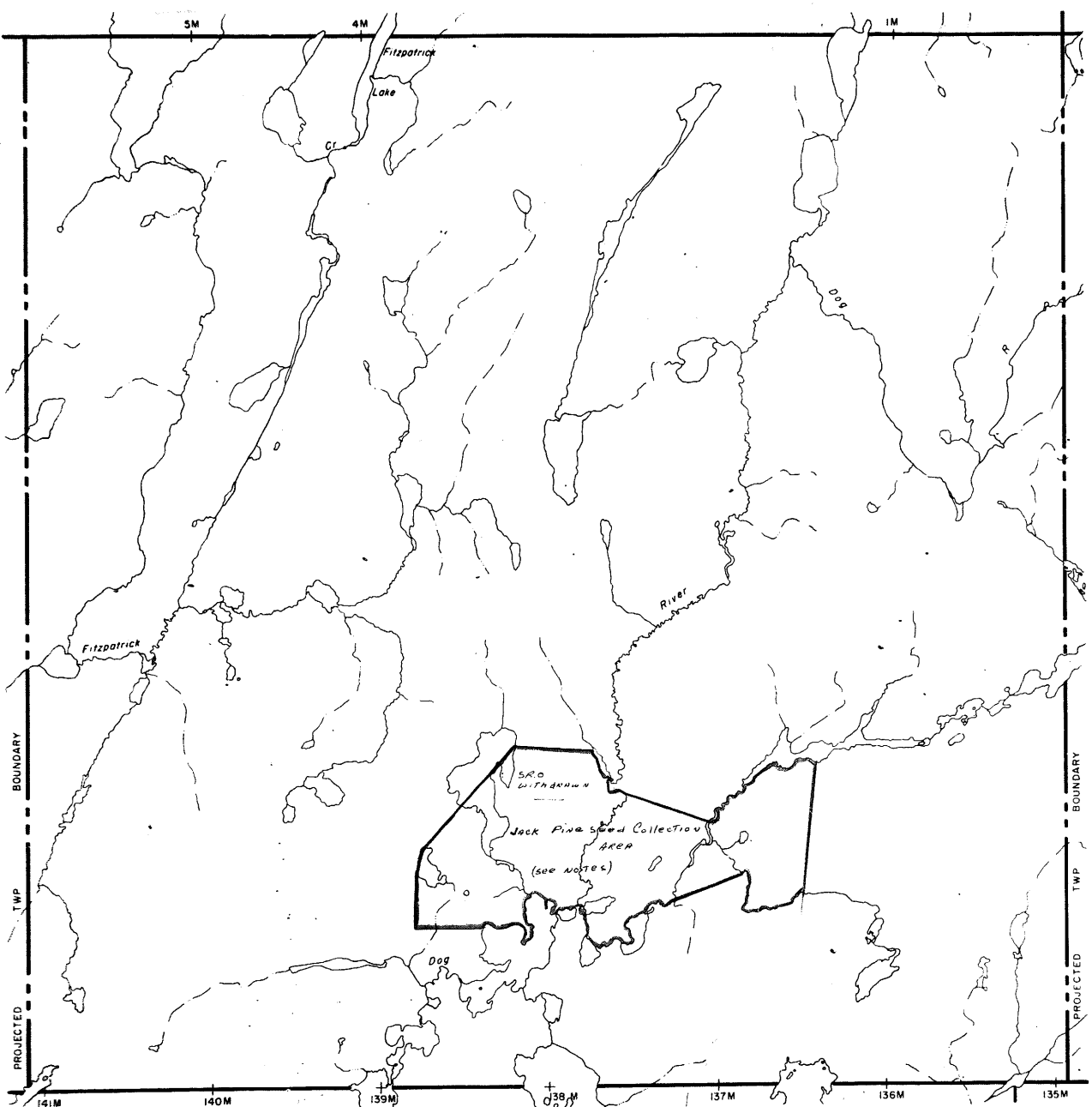
MEATH TWP. (M.1265)

RENNIE TWP. (M.1076)

*Replaced by mylar Oct. 27/73*

MOOREHOUSE TWP.

CHALLENGER TWP. (M.1591)



MEATH TWP. (M.1265)

WINGET TWP. (M.1370)

RENNIE TWP. (M.1076)

THE TOWNSHIP OF

# ACTON

DISTRICT OF ALGOMA

SAULT STE. MARIE MINING DIVISION

SCALE: 1-INCH=40 CHAINS

### LEGEND

PATENTED LAND	Ⓟ
CROWN LAND SALE	C.S.
LEASES	Ⓛ
LOCATED LAND	Loc.
LICENSE OF OCCUPATION	L.O.
MINING RIGHTS ONLY	M.R.O.
SURFACE RIGHTS ONLY	S.P.O.
ROADS	— — — — —
IMPROVED ROADS	— — — — —
KING'S HIGHWAYS	— — — — —
RAILWAYS	— — — — —
POWER LINES	— — — — —
MARSH OR MUSKEG	Ⓜ
MINES	Ⓜ
CANCELLED	C.

### NOTES

400' surface rights reservation around all lakes and rivers.

*Surface Rights Only are Withdrawn from prospecting, staking out, sale or lease under Sec. 43 of Mining Act letter - Deputy Minister dated Feb. 12, 1975.*

PLAN NO. - M.1133

DEPARTMENT OF MINES

— ONTARIO —



1133

# ACTON

M. 1133

DISTRICT OF ALGOMA.

Scale: 40 Chains = 1 Inch.



MOOREHOUSE.

FITZPATRICK LAKE.

TWP. 57.

WINGET.

6 M. 80.00 5 M. 80.00 4 M. 80.00 3 M. 80.00 2 M. 80.00 1 M. 80.00

West East

141 M. 80.00 140 M. 80.00 139 M. 80.00 138 M. 80.00 137 M. 80.00 136 M. 80.00 135 M.

WEST

EAST

N. Boundary run by O.L.S. JW Fitzgerald in 1921.  
S. " " " " R. Niven " 1859.  
Parcels marked R are Patented.  
Parcels marked L are Leased.  
Parcels marked L.O. License of Occupation

Surface reservations 20' wide by Dept of L. & F. shown hereon thus

MEATH.

MOOREHOUSE TWP.

THE TOWNSHIP  
OF

**ACTON**

DISTRICT OF  
ALGOMA

SAULT STE. MARIE  
MINING DIVISION

SCALE: 1-INCH=40 CHAINS

LEGEND

PATENTED LAND	⊙
CROWN LAND SALE	C.S.
LEASES	⊙
LOCATED LAND	Loc.
LICENSE OF OCCUPATION	L.O.
MINING RIGHTS ONLY	M.R.O.
SURFACE RIGHTS ONLY	S.R.O.
ROADS	====
IMPROVED ROADS	====
KING'S HIGHWAYS	====
RAILWAYS	====
POWER LINES	====
MARSH OR MUSKEG	⊙
MINES	⊙
CANCELLED	⊙

NOTES

400' surface rights reservation around all lakes and rivers.

Areas withdrawn from staking under Section 43 of the Mining Act (R.S.O.1970)

Order No.	File	Date	Disposition
⊙	W.9/75	188545	12/2/75 S.R.O.

THE INFORMATION THAT APPEARS ON THIS MAP HAS BEEN COMPILED FROM VARIOUS SOURCES AND ACCURACY IS NOT GUARANTEED. THOSE

SAULT STE. MARIE MINING DIV.

**RECEIVED**

OCT 27 1983

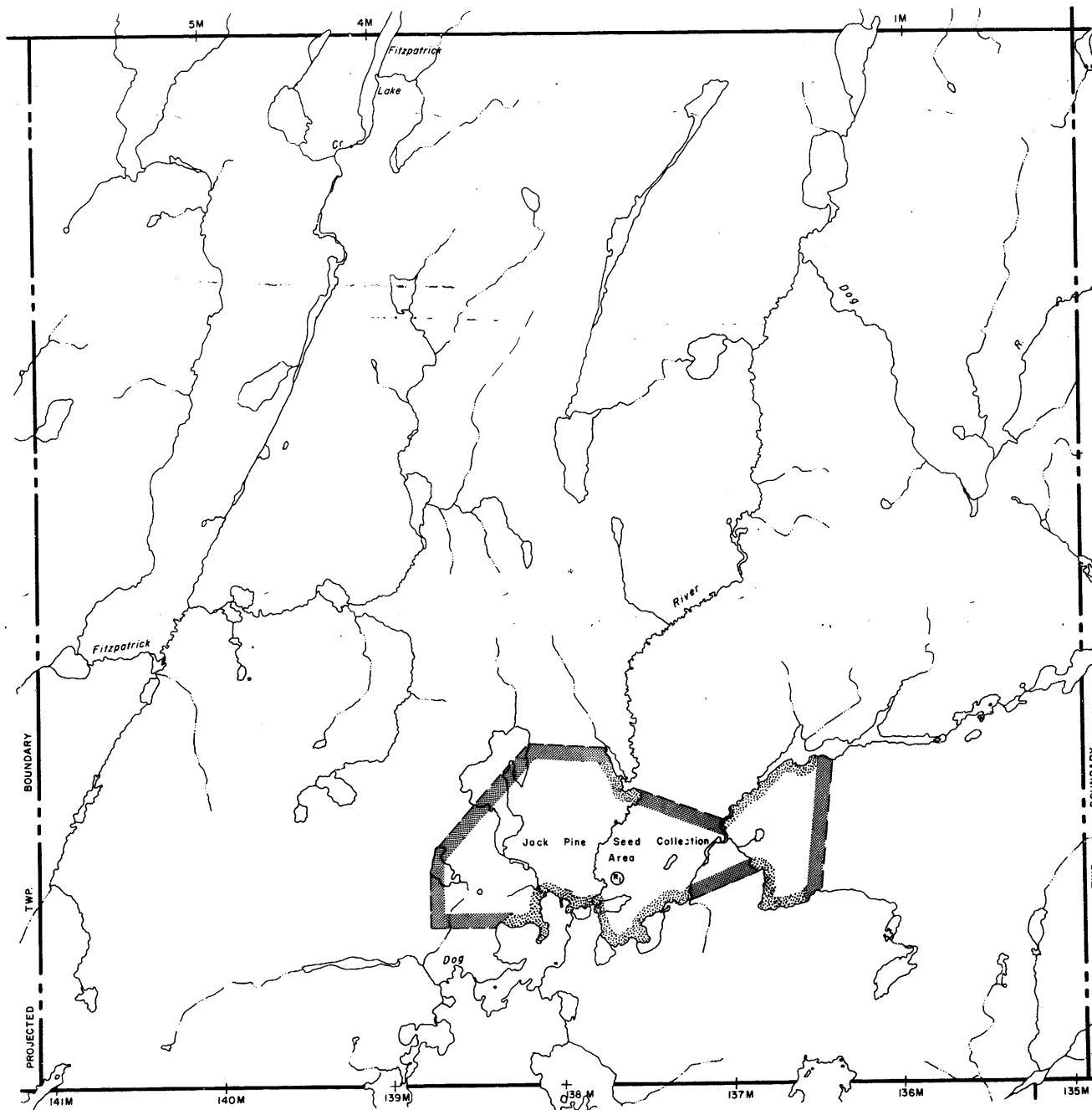
A.M. FROM THE STATUS OF THE LANDS SHOWN HEREON.

PLAN NO. **M.1133**

ONTARIO  
MINISTRY OF NATURAL RESOURCES  
SURVEYS AND MAPPING BRANCH

CHALLENGER TWP. (M.1591)

WINGET TWP. (M.1370)



MEATH TWP. (M.1265)

The 1975 Magnetic Bearings  
Approx.  $5'N$  Annual Change  
Increasing  $2''$

RENNIE TWP.  
(M.1076)

*Handwritten signature*



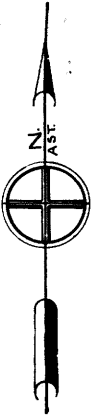
1133

# ACTON

M. 1133

DISTRICT OF ALGOMA.

Scale: 40 Chains = 1 Inch.



MOOREHOUSE.

G. M. 80.00 5. M. 80.00 4. M. 80.00 3. M. 80.00 2. M. 80.00 1. M. 80.00  
West East

FITZPATRICK LAKE.

TWP. 57.

WINGET.

141. M. 80.00. 140. M. 80.00. 139. M. 80.00. 138. M. 80.00. 137. M. 80.00. 136. M. 80.00. 135. M.

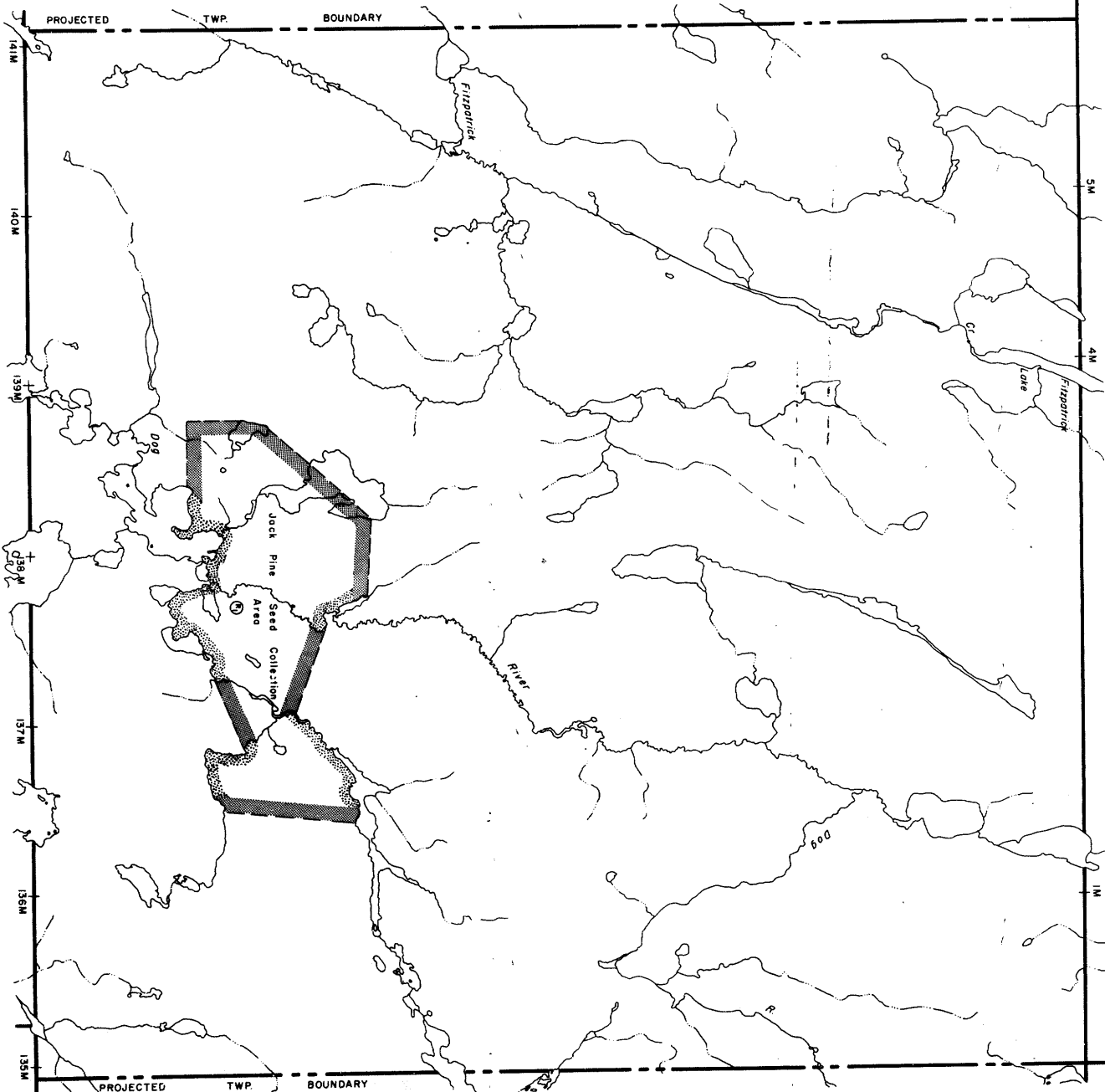
N. Boundary run by D.L.S. J.W. Fitzgerald in 1921.  
S. " " " " R. Niven " 1899.  
Parcels marked B are Patented.  
Parcels marked L are Leased.  
Parcels marked L.O. License of Occupation

Surface reservations 200' wide by Dept of L. & F. shown hereon thus

MEATH.

MOOREHOUSE TWP.

CHALLENGER TWP. (M.1591)



MEATH TWP. (M.1265)

The 1975 Magnetic Bearings  
Approx. 2" Annual Change  
Increasing

RENNIE TWP.  
(M.1076)

WINGET TWP. (M.1370)

THE TOWNSHIP  
OF

**ACTON**

DISTRICT OF  
ALGOMA

SAULT STE. MARIE  
MINING DIVISION

SCALE: 1-INCH=40 CHAINS

**LEGEND**

- ⊙ PATENTED LAND
- ⊙ CROWN LAND SALE
- ⊙ LEASES
- ⊙ LOCATED LAND
- ⊙ LICENSE OF OCCUPATION
- ⊙ MINING RIGHTS ONLY
- ⊙ SURFACE RIGHTS ONLY
- ⊙ ROADS
- ⊙ IMPROVED ROADS
- ⊙ KING'S HIGHWAYS
- ⊙ RAILWAYS
- ⊙ POWER LINES
- ⊙ MARSH OR MISKEG
- ⊙ MINES
- ⊙ CANCELLED

**NOTES**

400' surface rights reservation around all lakes and rivers.

Areas withdrawn from staking under Section 43 of the Mining Act (R.S.O. 1970)

Order No.	File	Date	Disposition
⊙ W.9/75	185345	12/2/75	S.R.O.

**RECEIVED**  
 BUILDING NAME  
 OCT 27 1983  
 AM.  
 (1819) 00111281 1 2 3 4 5 6 7 8 9 10 11 12 13 14 15 16 17 18 19 20 21 22 23 24 25 26 27 28 29 30 31 32 33 34 35 36 37 38 39 40 41 42 43 44 45 46 47 48 49 50 51 52 53 54 55 56 57 58 59 60 61 62 63 64 65 66 67 68 69 70 71 72 73 74 75 76 77 78 79 80 81 82 83 84 85 86 87 88 89 90 91 92 93 94 95 96 97 98 99 100

PLAN NO. **M.1133**

ONTARIO

MINISTRY OF NATURAL RESOURCES

SURVEYS AND MAPPING BRANCH

THE INFORMATION THAT APPEARS ON THIS MAP HAS BEEN COMPILED FROM VARIOUS SOURCES AND ACCURACY IS NOT GUARANTEED. THOSE DESIRING TO STAKE MINES SHOULD CONSULT WITH THE MINING DIVISION OF THE NORTHERN DEVELOPMENT AND MINES FOR ADDITIONAL INFORMATION REGARDING THE STATUS OF THE LANDS SHOWN HEREBY.