

Terms of Use: NOTICE: This is a dated, archived document that does not represent current mining claim activity in Ontario. This archived document is provided for information purposes only and MNDM and the Government of Ontario accept no liability and make no warranty or any representation regarding the use, accuracy, applicability, completeness, performance, availability, security or reliability of the information. *This archive "Historical Claim Map" does not meet provincial accessibility standards. If you need accessible formats, communication support or would like information about this map please contact the Provincial Recording Office @ 1-888-415-9845 Ext 5784. For current mining claim status, please use the MNDM online claim maps website at: <http://www.mndm.gov.on.ca/en/mines-and-minerals/applications/claimaps>

Armagh Twp. (M.636)

THE TOWNSHIP OF
OF

AFTON

DISTRICT OF
SUDBURY *

SUDBURY
MINING DIVISION

SCALE: 1-INCH=40 CHAINS

LEGEND

- PATENTED LAND
- CROWN LAND SALE
- LEASES
- LOCATED LAND
- LICENSE OF OCCUPATION
- MINING RIGHTS ONLY
- SURFACE RIGHTS ONLY
- ROADS
- IMPROVED ROADS
- KING'S HIGHWAYS
- RAILWAYS
- POWER LINES
- MARSH OR MUSKES
- MINES
- CANCELLED
- PATENTED S.R.O.

NOTES

400' surface rights reservation along the shores of all lakes and rivers.

Township closed to staking effective May 8/78, Section 38(f) of the Mining Act.

Areas withdrawn from staking under Section 43 of the Mining Act (P.S.O. 970):

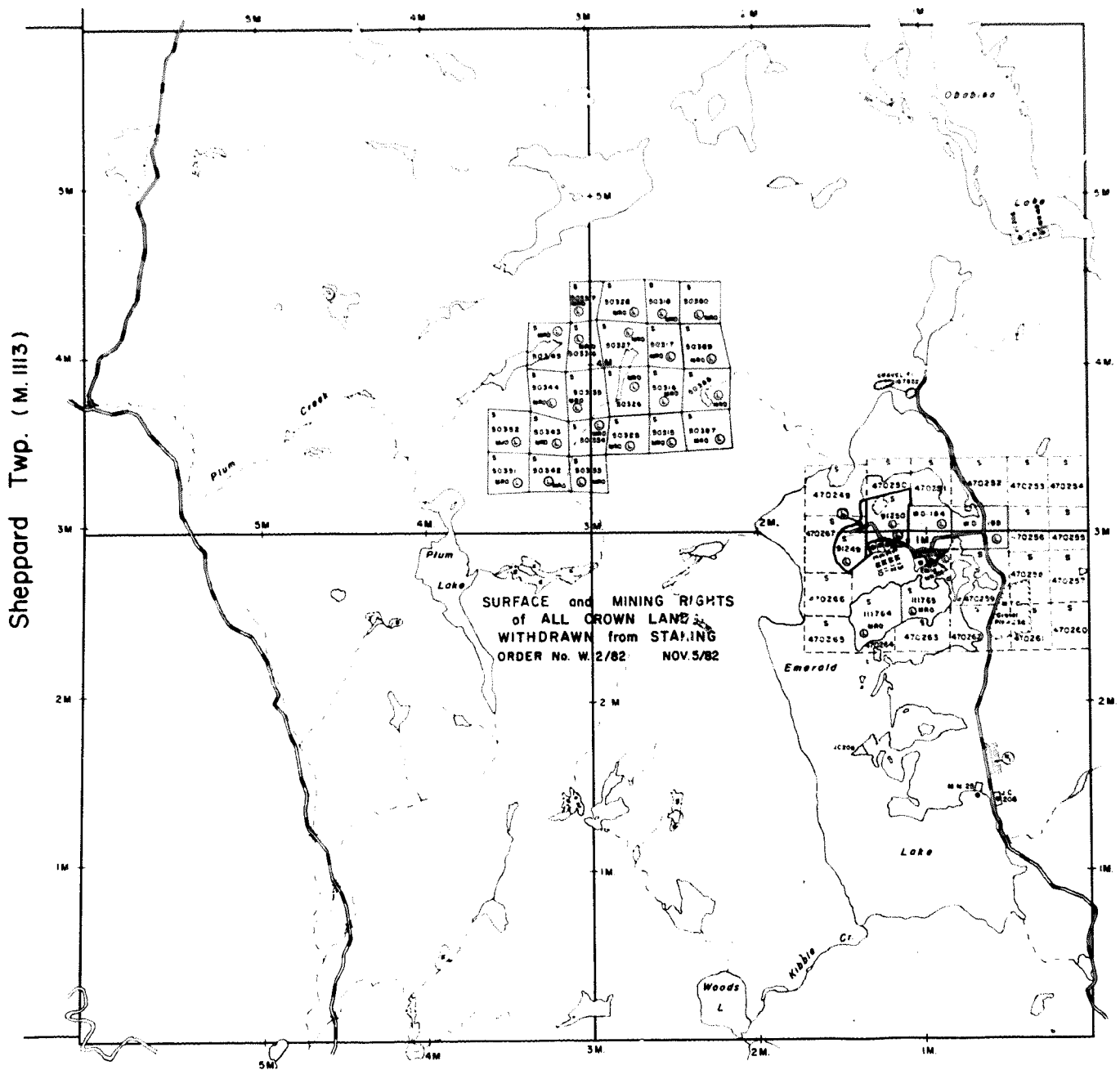
Order No	File	Date	Disposition
W 1180	105141	14.4.80	S.R.O.

* Township Closed to staking effective
Nov 5 1982 Sec 38(f) Mining Act

* IN SERVICE 1984 04 12 - 0

PLAN NO.-M-622

ONTARIO
MINISTRY OF NATURAL RESOURCES
SURVEYS AND MAPPING BRANCH



Macbeth Twp. (M.1024)

AFTON

AFTON TWP

520 IN

AFTON

TIMAGAMI PROVINCIAL FOREST
SUDBURY MINING DIVISION
DISTRICT OF SUDBURY

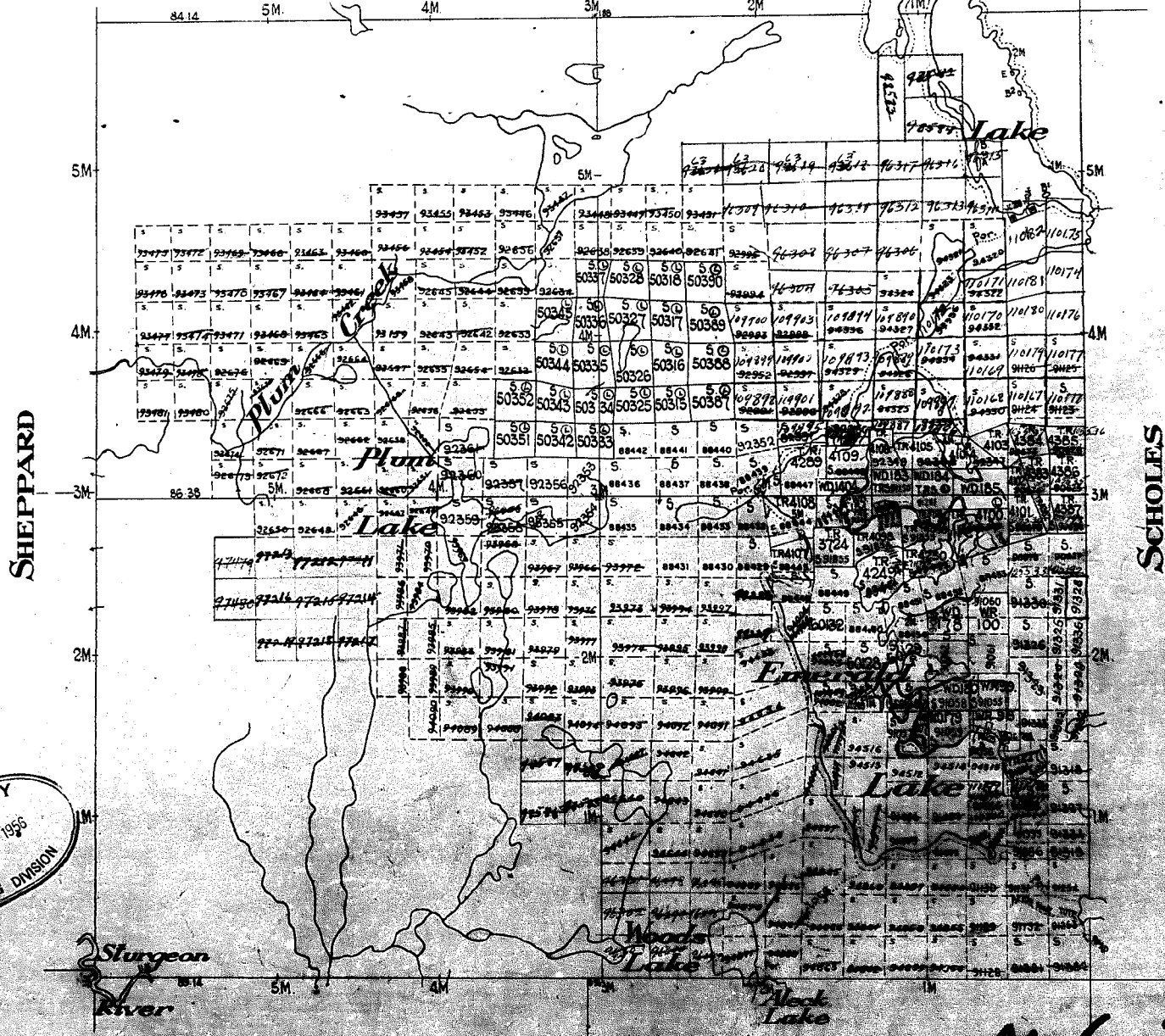
SCALE:- 40 CHAINS=1 INCH

ARMAGH

T.P.E.

1100' ...

Obabika



North Ast.

SCHOLES

SHEPPARD

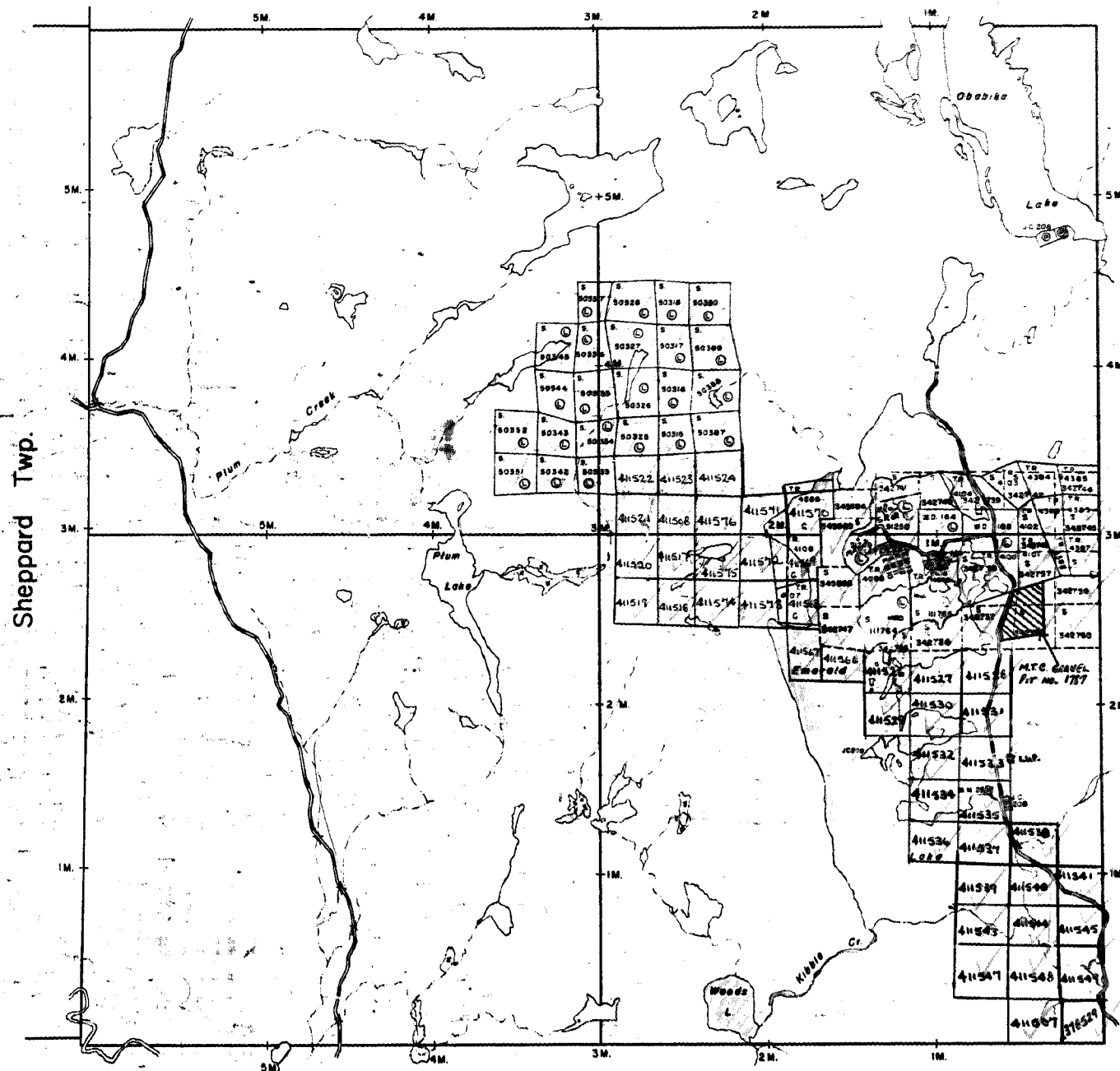
SUDBURY RECEIVED
MAY 2 1955
MINING DIVISION

MACBETH

M 6-22

E and W Boundaries by J.J. Newman OLS 1910
Prior Lines by Mooney and Gill OLS 1922
Sturgeon River, Emerald, Obabika and Woods Lakes traversed by David Eaddy OLS 1919 Posts shown by

Armagh Twp.



Sheppard Twp.

Scholes Twp.

Macbeth Twp.

THE TOWNSHIP OF

AFTON

DISTRICT OF SUDBURY

SUDBURY MINING DIVISION

SCALE: 1-INCH=40 CHAINS

LEGEND

- | | |
|-----------------------|--------|
| PATENTED LAND | ⊙ |
| CROWN LAND SALE | C.S. |
| LEASES | ⊖ |
| LOCATED LAND | Loc. |
| LICENSE OF OCCUPATION | L.O. |
| MINING RIGHTS ONLY | M.R.O. |
| SURFACE RIGHTS ONLY | S.R.O. |
| ROADS | — |
| IMPROVED ROADS | — |
| KING'S HIGHWAYS | — |
| RAILWAYS | — |
| POWER LINES | — |
| MARSH OR MUSKES | — |
| MINES | — |
| CANCELLED | — |

NOTES

This Twp. Lies Within The
TIMAGAMI PROVINCIAL FOREST

AftON

PLAN NO.-M-622

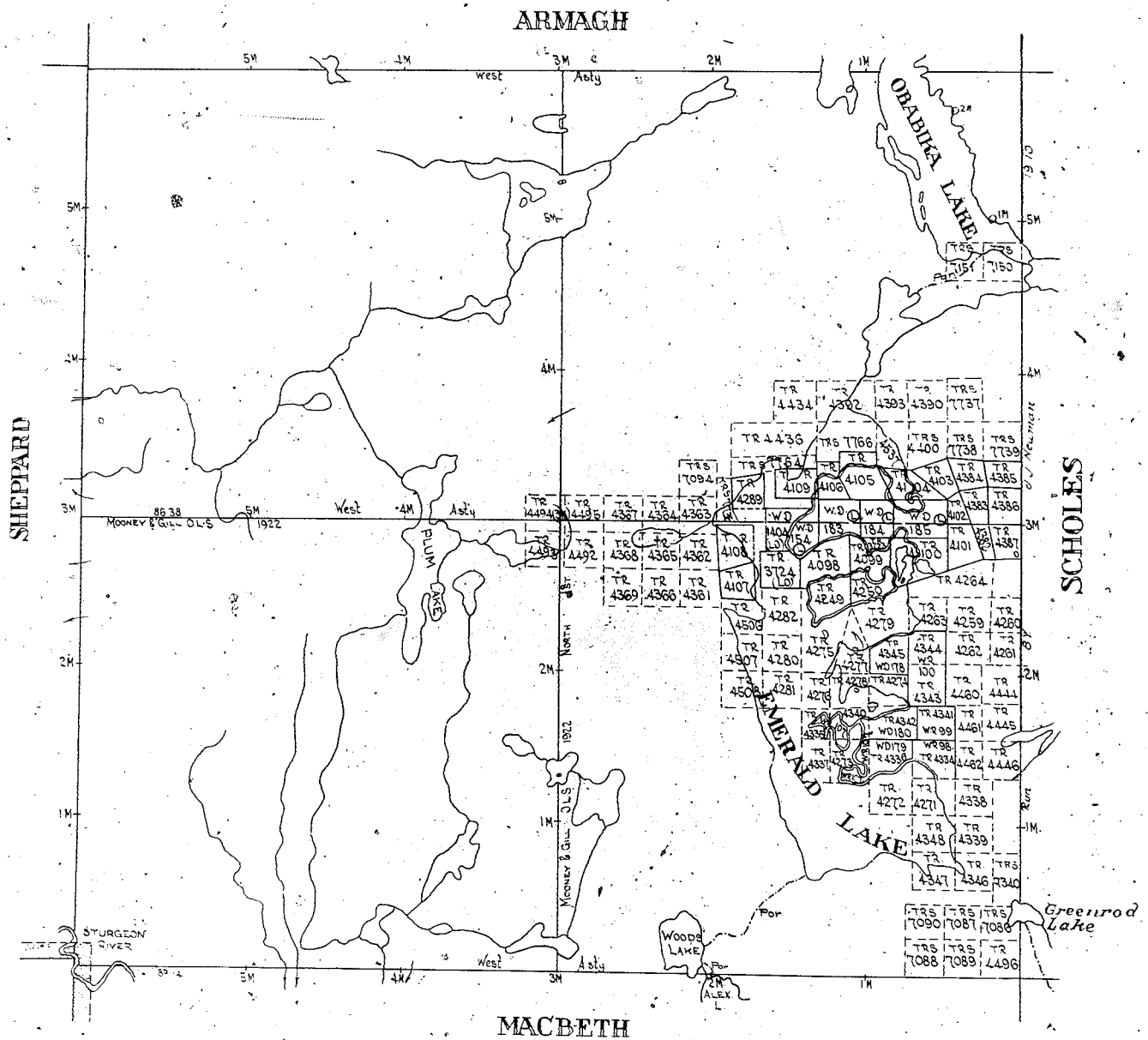
ONTARIO
DEPARTMENT OF MINES
AND NORTHERN AFFAIRS

AFTON

DISTRICT OF SUDBURY

TIMAGAMI PROVINCIAL FOREST

Scale 40 Chains = 1 Inch



N.S.E. and W. boundaries of the Afton O.L.S. 1910
 Interior lines of Moorey and Gill O.L.S. 1922
 Sturgeon River, Emerald, Obabika and Wood's Lakes Traversed by David Beatty O.L.S. 1919
 Roads shown are 1922
 Notes on roads and parcels from Base Map of Sudbury Concession

Armagh Twp.

THE TOWNSHIP OF

AFTON

DISTRICT OF SUDBURY

SUDBURY MINING DIVISION

SCALE: 1-INCH=40 CHAINS

LEGEND

- | | |
|-----------------------|-----------|
| PATENTED LAND | Ⓟ |
| CROWN LAND SALE | C.S. |
| LEASES | Ⓛ |
| LOCATED LAND | Loc. |
| LICENSE OF OCCUPATION | L.O. |
| MINING RIGHTS ONLY | M.R.O. |
| SURFACE RIGHTS ONLY | S.R.O. |
| ROADS | — — — — — |
| IMPROVED ROADS | — — — — — |
| KING'S HIGHWAYS | — — — — — |
| RAILWAYS | — — — — — |
| POWER LINES | — — — — — |
| MARSH OR MUSKOG | — — — — — |
| MINES | Ⓜ |
| CANCELLED | Ⓧ |

NOTES

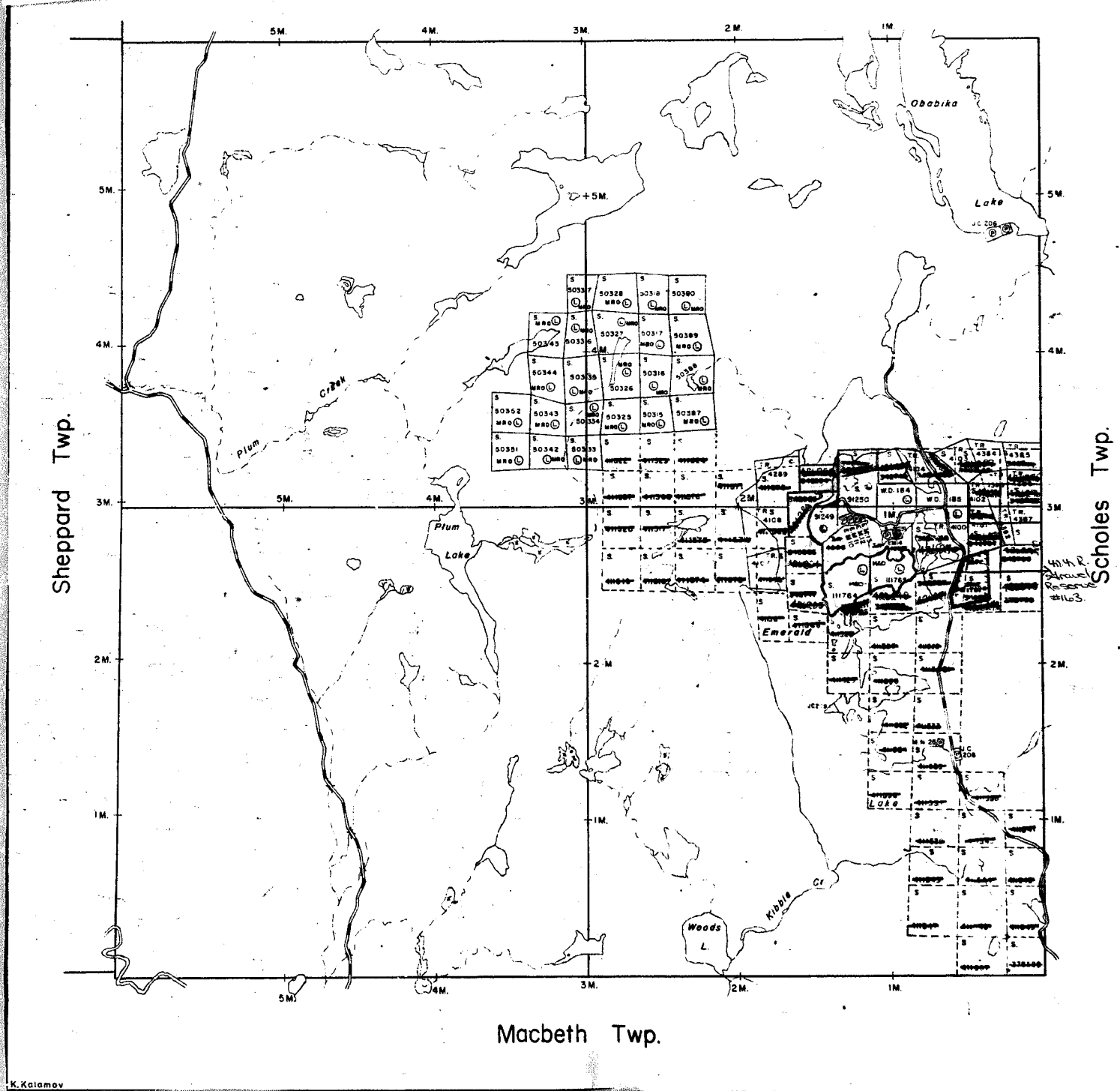
This Twp. Lies Within The
TIMAGAMI PROVINCIAL FOREST

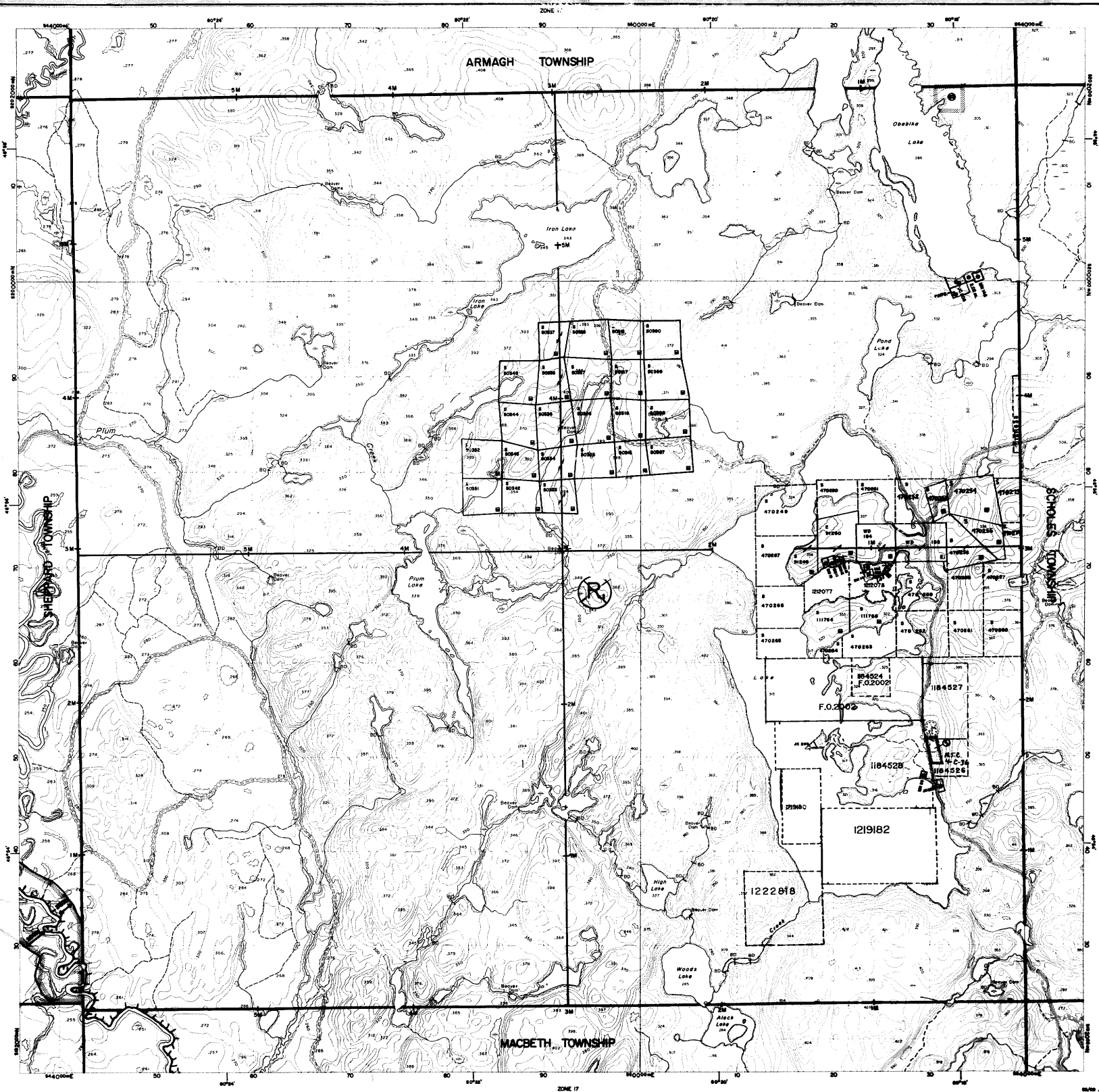
DATE OF ISSUE
NOV 27 1974

AFTON
PLAN NO. M-622

MINISTRY OF NATURAL RESOURCES

Scale 1:16000



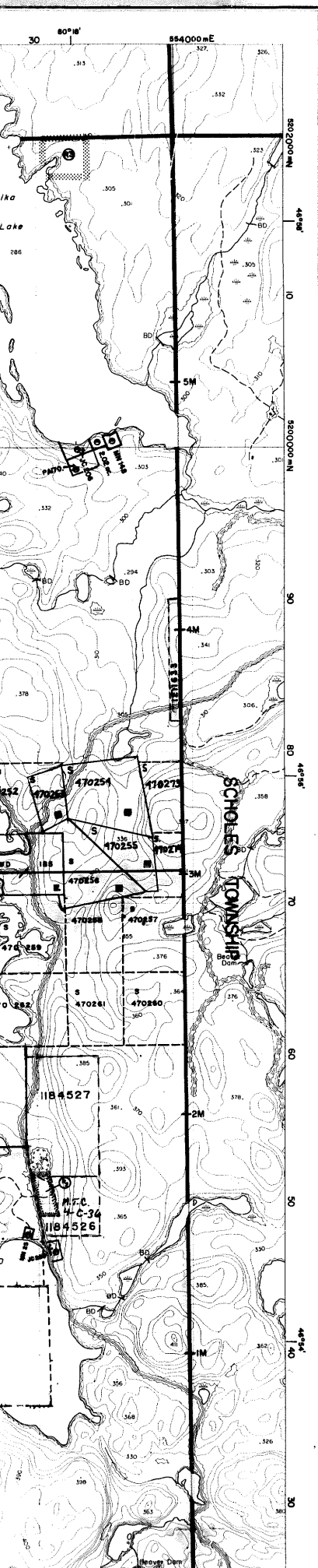
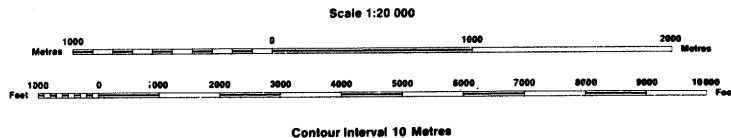




INDEX TO LAND DISPOSITION

PLAN
G-2900
TOWNSHIP
AFTON

M.N.R. ADMINISTRATIVE DISTRICT
NORTH BAY
MINING DIVISION
SUDBURY
LAND TITLES/REGISTRY DIVISION
SUDBURY



SYMBOLS

Boundary	
Township, Meridian, Baseline	—
Road allowance; surveyed	—
shoreline	—
Lot/Concession; surveyed	—
unsurveyed	—
Parcel; surveyed	—
unsurveyed	—
Right-of-way; road	—
railway	—
utility	—
Reservation	—
Cliff, Pit, Pile	—
Contour	—
Interpolated	—
Approximate	—
Depression	—
Control point (horizontal)	—
Flooded land	—
Mine head frame	—
Pipeline (above ground)	—
Railway; single track	—
double track	—
abandoned	—
Road; highway, county, township	—
access	—
trail, bush	—
Shoreline (original)	—
Transmission line	—
Wooded area	—

AREAS WITHDRAWN FROM DISPOSITION

MRO - Mining Rights Only
SRO - Surface Rights Only
M + S - Mining and Surface Rights

Description	Order No.	Date	Disposition	File
SEC.35/90	W-5-23/96	09/08/96	M+S	195150
SEC.35/90	W-5-23/96	09/08/96	M+S	195150
SEC.35/90	W-5-23/96	09/08/96	M+S	195150

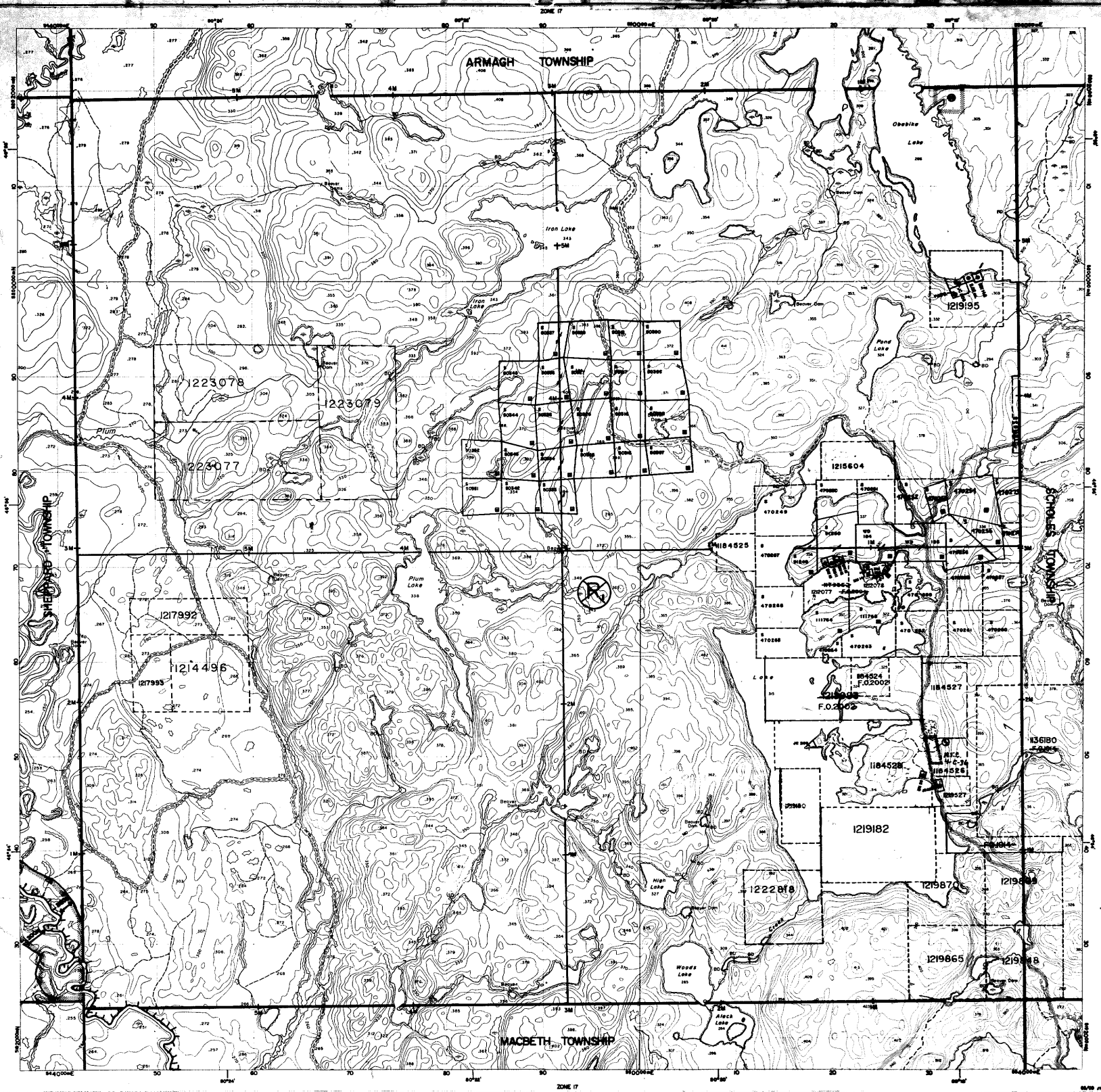
Part of order W 2792 REOPENED by order
O-M. O/90 NER effective April 3, 1990 at 7:00 AM E.A.T.

SEC.35/90	W-5-23/97	10/10/97	M+S	195150
-----------	-----------	----------	-----	--------

THE INFORMATION THAT APPEARS ON THIS MAP HAS BEEN COMPILED FROM VARIOUS SOURCES, AND ACCURACY IS NOT GUARANTEED. THOSE WISHING TO STAKE MINING CLAIMS SHOULD CONSULT WITH THE MINING RECORDER, MINISTRY OF NORTHERN DEVELOPMENT AND MINES, FOR ADDITIONAL INFORMATION ON THE STATUS OF THE LANDS SHOWN HEREON.

DISPOSITION OF CROWN LANDS

Patent	
Surface & Mining Rights	●
Surface Rights Only	○
Mining Rights Only	○
Lease	
Surface & Mining Rights	■
Surface Rights Only	■
Mining Rights Only	■
Licence of Occupation	▼
Order-in-Council	OC
Cancelled	○
Reservation	○
Sand & Gravel	○

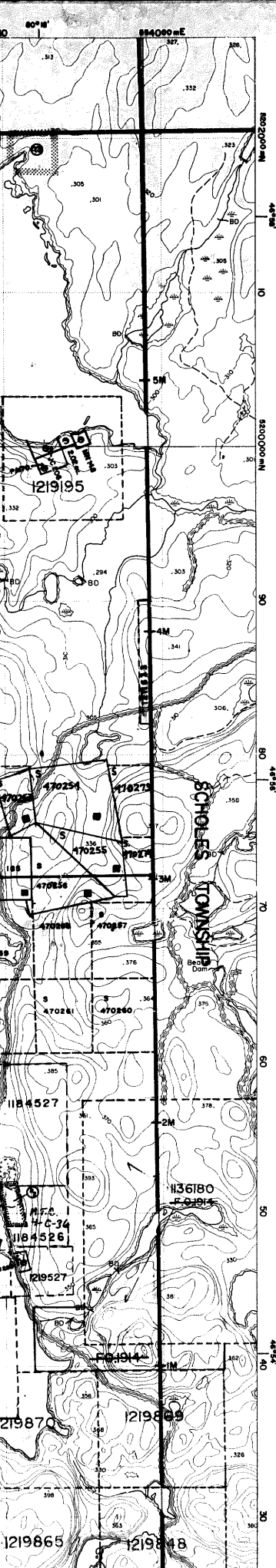
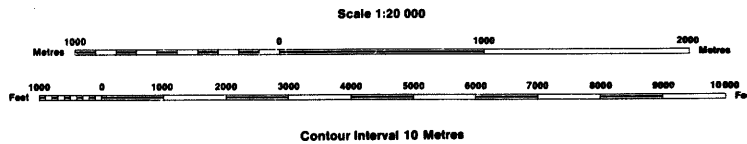


INDEX TO LAND DISPOSITION

PLAN
G-2900
 TOWNSHIP

AFTON

M.N.R. ADMINISTRATIVE DISTRICT
NORTH BAY
 MINING DIVISION
SUDBURY
 LAND TITLES/REGISTRY DIVISION
SUDBURY



AREAS WITHDRAWN FROM DISPOSITION

MRO - Mining Rights Only
 SRO - Surface Rights Only
 M + S - Mining and Surface Rights

Description	Order No.	Date	Disposition	File
SEC.38/90	W-3-22/94	09/28/98	M + S	18669
SEC.34/90	W-2/94	5/11/98	M + S	18640
SEC.34/90	W-3-22/94	09/28/98	SRO	18640
SEC.38/90	W-3-22/94	09/28/98	SRO	18640
SEC.38/90	W-3-22/97	10/10/97	M+S	18510

Part of order W 2/92 REOPENED by order
 O-ML C/90 MER effective April 3, 1990 at 7:00 AM E.S.T.

SYMBOLS

Boundary
Township, Meridian, Baseline
Road allowance; surveyed
shoreline
Lot/Concession; surveyed
unsurveyed
Parcel; surveyed
unsurveyed
Right-of-way; road
railway
utility
Reservation
Cliff, Pit, Pile
Contour
Interpolated
Approximate
Depression
Control point (horizontal)
Flooded land
Mine head frame
Pipeline (above ground)
Railway; single track
double track
abandoned
Road; highway, county, township
access
trail, bush
Shoreline (original)
Transmission line
Wooded area

DATE OF ISSUE

JUN 0 9 1998

PROVINCIAL RECORDING
 OFFICE - SUDBURY

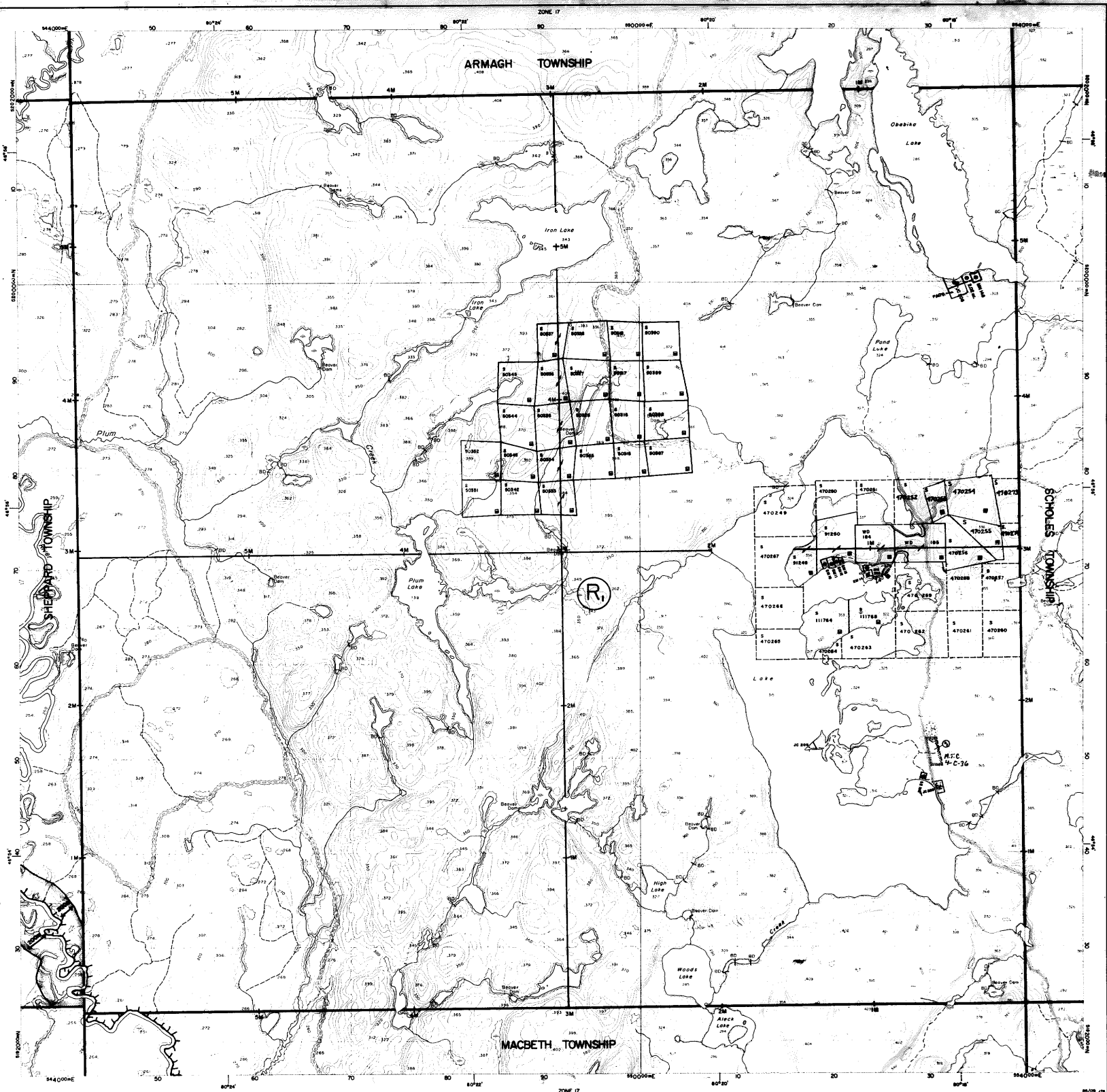
THE INFORMATION THAT APPEARS ON THIS MAP HAS BEEN COMPILED FROM VARIOUS SOURCES, AND ACCURACY IS NOT GUARANTEED. THOSE WISHING TO STAKE MINING CLAIMS SHOULD CONSULT WITH THE MINING RECORDER, MINISTRY OF NORTHERN DEVELOPMENT AND MINES, FOR ADDITIONAL INFORMATION ON THE STATUS OF THE LANDS SHOWN HEREON.

DISPOSITION OF CROWN LANDS

Paten
Surface & Mining Rights
Surface Rights Only
Mining Rights Only
Lease
Surface & Mining Rights
Surface Rights Only
Mining Rights Only
Licence of Occupation
Order-in-Council
Cancelled
Reservation
Sand & Gravel

PWT NOT:1A

G-2900

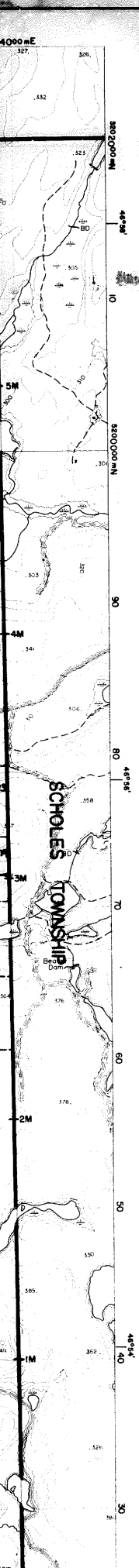
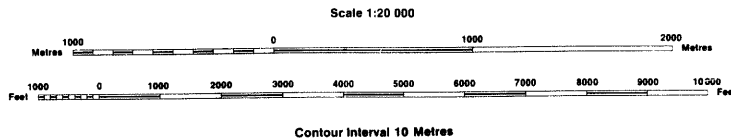




INDEX TO LAND DISPOSITION

PLAN
G-2900
 TOWNSHIP
AFTON

M.N.R. ADMINISTRATIVE DISTRICT
NORTH BAY
 MINING DIVISION
SUDBURY
 LAND TITLES/REGISTRY DIVISION
SUDBURY



AREAS WITHDRAWN FROM DISPOSITION

MRO - Mining Rights Only
 SRO - Surface Rights Only
 M + S - Mining and Surface Rights

Description	Order No.	Date	Disposition	File
① SEC. 36/80	W. 2/82	5/11/82	M & S	
②	W. 1/80	14/4/80	SRO	105141

Part of order W 2/82 REOPENED by order
 O-M. O/80 MER effective April 3, 1990 at 7:00 AM E.S.T.

SYMBOLS

Boundary	
Township, Meridian, Baseline	— — — — —
Road allowance; surveyed	— — — — —
shoreline	~~~~~
Lot/Concession; surveyed	— — — — —
unsurveyed	— — — — —
Parcel; surveyed	— — — — —
unsurveyed	— — — — —
Right-of-way; road	— — — — —
railway	— — — — —
utility	— — — — —
Reservation	▨ ▨ ▨ ▨
Cliff, Pit, Pile	▲
Contour	— — — — —
Interpolated	— — — — —
Approximate	— — — — —
Depression	— — — — —
Control point (horizontal)	△
Flooded land	▨ ▨ ▨ ▨
Mine head frame	▣
Pipeline (above ground)	— — — — —
Railway; single track	— — — — —
double track	— — — — —
abandoned	— — — — —
Road; highway, county, township	— — — — —
access	— — — — —
trail, bush	— — — — —
Shoreline (original)	~~~~~
Transmission line	— — — — —
Wooded area	▨ ▨ ▨ ▨

DATE OF ISSUE

JUL 15 1986

SUDBURY
 MINING RECORDER'S OFFICE

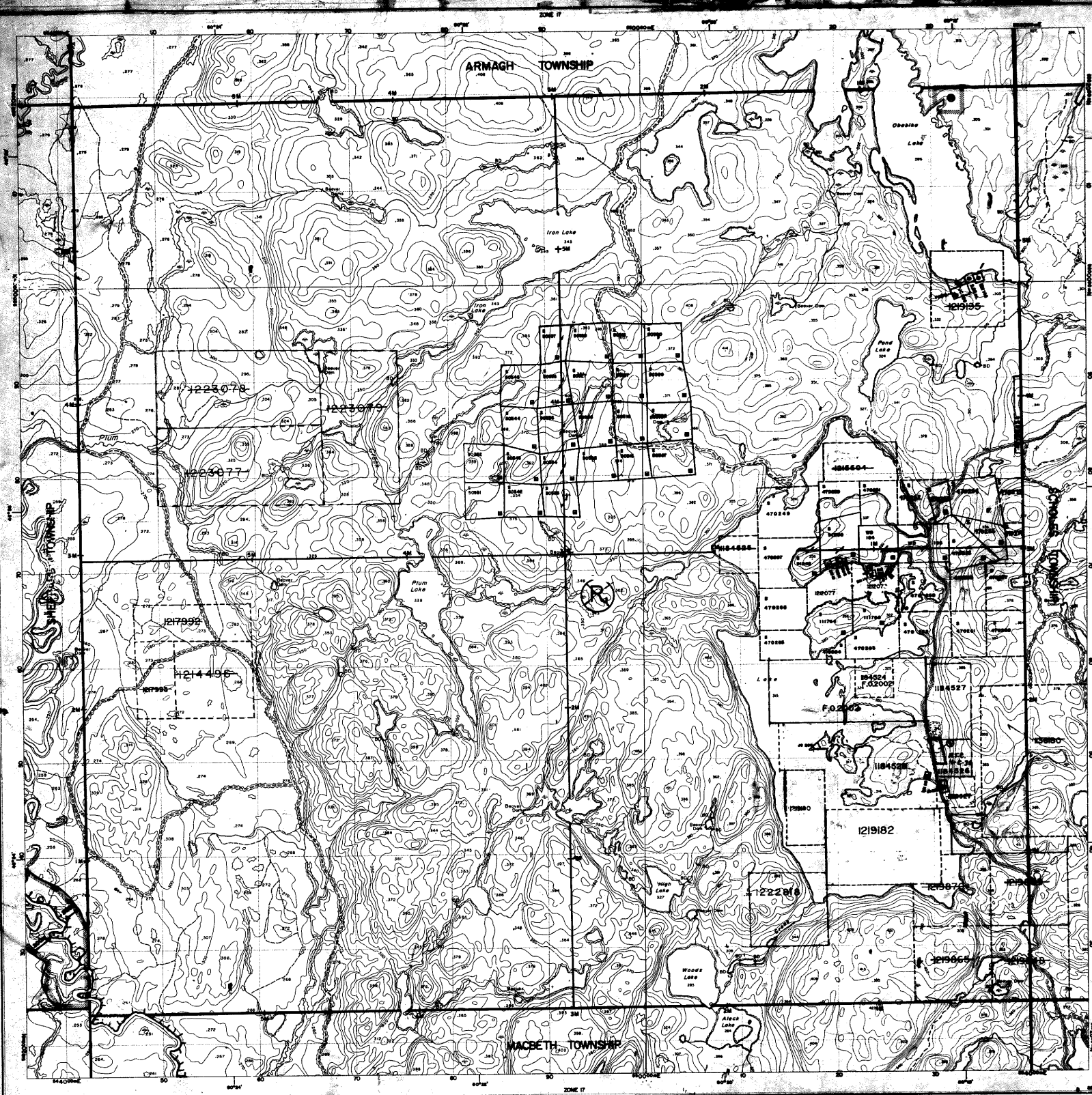
THE INFORMATION THAT APPEARS ON THIS MAP HAS BEEN COMPILED FROM VARIOUS SOURCES, AND ACCURACY IS NOT GUARANTEED. THOSE WISHING TO STAKE MINING CLAIMS SHOULD CONSULT WITH THE MINING RECORDER, MINISTRY OF NORTHERN DEVELOPMENT AND MINES, FOR ADDITIONAL INFORMATION ON THE STATUS OF THE LANDS SHOWN HEREON

DISPOSITION OF CROWN LANDS

Patent	
Surface & Mining Rights	●
Surface Rights Only	○
Mining Rights Only	○
Lease	
Surface & Mining Rights	■
Surface Rights Only	□
Mining Rights Only	□
Licence of Occupation	▼
Order-in-Council	OC
Cancelled	⊙
Reservation	⊙
Sand & Gravel	⊙

"THIS MAP SHOWS THE APPROXIMATE LOCATION OF THE BOUNDARIES OF THE AREA WHICH IS THE SUBJECT OF CURRENT LITIGATION. THE EXACT LOCATION WILL BE SHOWN FOLLOWING CONFIRMATION BY THE PARTIES TO THE ACTION"

AFTON TWP



INDEX TO LAND DISPOSITION

PLAN

G-2900

TOWNSHIP

AFTON

DATE OF ISSUE

OCT 22 1988

PROVINCIAL RECORDING
OFFICE - SUDBURY

M.N.R. ADMINISTRATIVE DISTRICT

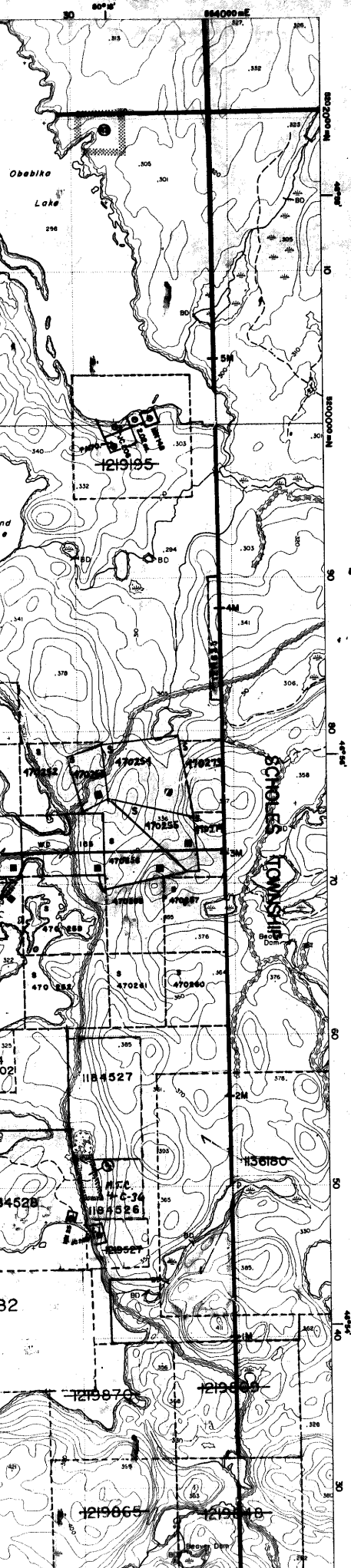
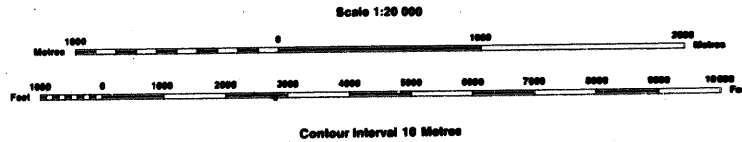
NORTH BAY

MINING DIVISION

SUDBURY

LAND TITLES/REGISTRY DIVISION

SUDBURY



AREAS WITHDRAWN FROM DISPOSITION

MRO - Mining Rights Only
SRO - Surface Rights Only
M + S - Mining and Surface Rights

Description	Order No.	Date	Disposition	File
SEC.32/80	G-5-82/80	09/18/86	M + S	186180
SEC.32/80	W-5-82/80	09/18/86	M + S	186180
SEC.32/80	W-5-82/80	09/18/86	M + S	186180

Part of order W 2/88 SEC 483 by order
O.M. 01/30/88 effective April 2, 1988 at 7:00 AM E.A.T.

SEC.32/80	W-5-82/80	10/10/87	M+S	186180
-----------	-----------	----------	-----	--------

SYMBOLS

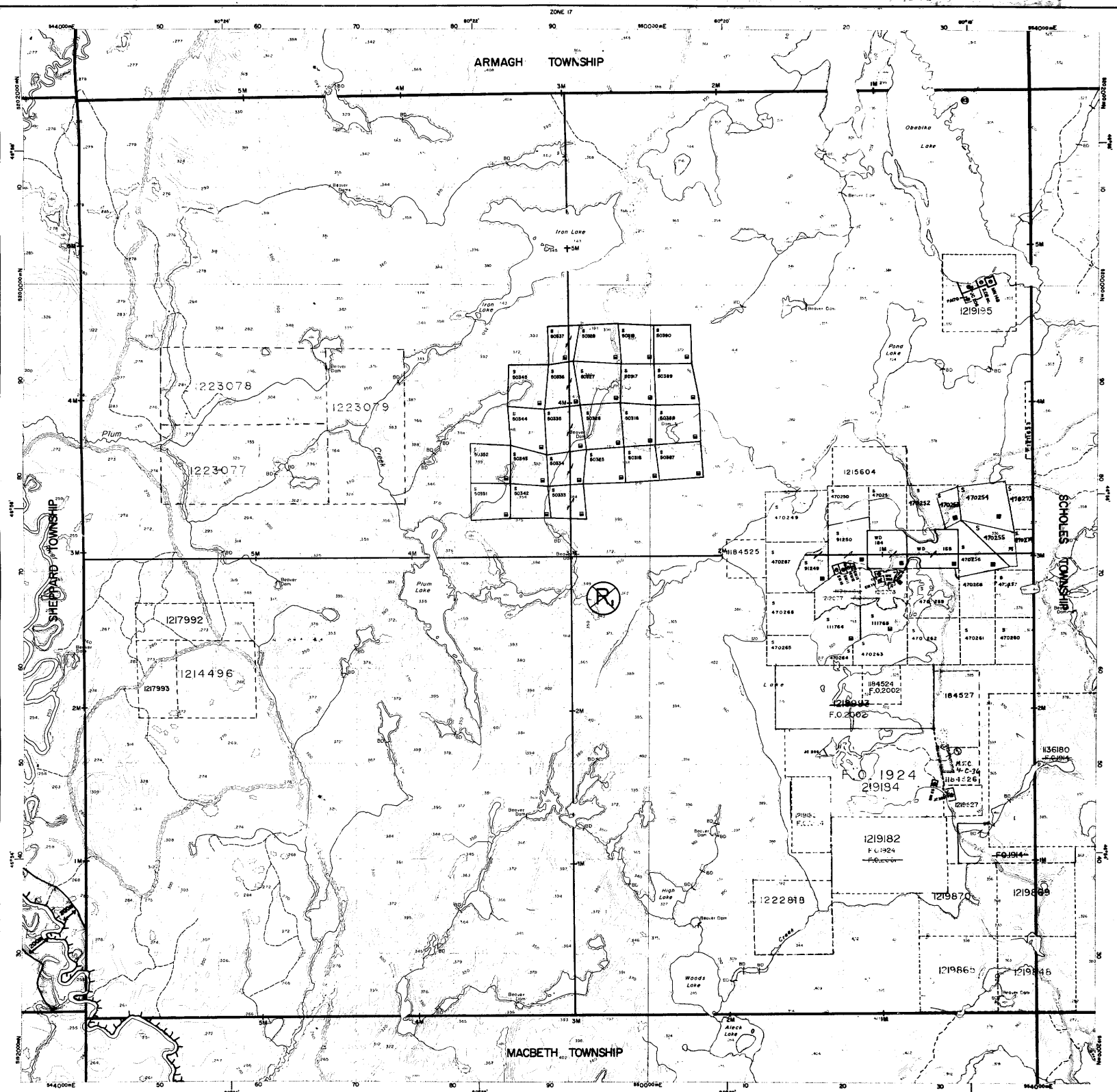
Boundary	—————
Township, Meridian, Baseline	—————
Road allowance: surveyed	—————
shoreline	~~~~~
Lot/Concession: surveyed	—————
unsurveyed
Parcel: surveyed	—————
unsurveyed
Right-of-way: road	—————
railway	—————
utility	—————
Reservation
Cliff, Pit, Pile
Contour	—————
Interpolated
Approximate
Depression
Control point (horizontal)
Flooded land
Mine head frame
Pipeline (above ground)
Railway: single track
double track
abandoned
Road: highway, county, township
access
trail, bush
Shoreline (original)
Transmission line
Wooded area

THE INFORMATION THAT APPEARS ON THIS MAP HAS BEEN COMPILED FROM VARIOUS SOURCES, AND ACCURACY IS NOT GUARANTEED. THOSE WISHING TO STAKE MINING CLAIMS SHOULD CONSULT WITH THE MINING RECORDER, MINISTRY OF NORTHERN DEVELOPMENT AND MINES, FOR ADDITIONAL INFORMATION ON THE STATUS OF THE LANDS SHOWN HEREON.

DISPOSITION OF CROWN LANDS

Patent
Surface & Mining Rights
Surface Rights Only
Mining Rights Only
Lease
Surface & Mining Rights
Surface Rights Only
Mining Rights Only
Licence of Occupation
Order-in-Council
Cancelled
Reservation
Sand & Gravel

AFTON TOWNSHIP



ARMAGH TOWNSHIP

MACBETH TOWNSHIP

SCHOLES TOWNSHIP

223078

1223079

1223077

1217992

1214496

1217993

12184525

1215604

1218452

F.O. 1924
219134

1219182

1222818

1219870

1219865

1219885

136180


1219846



INDEX TO LAND DISPOSITION

PLAN
G-2900
TOWNSHIP
AFTON

M.N.R. ADMINISTRATIVE DISTRICT
NORTH BAY
MINING DIVISION
SUDBURY
LAND TITLES/REGISTRY DIVISION
SUDBURY



DATE OF ISSUE

MAR 03 1998

PROVINCIAL RECORDING
OFFICE - SUDBURY

AREAS WITHDRAWN FROM DISPOSITION

MRO - Mining Rights Only
SRO - Surface Rights Only
M + S - Mining and Surface Rights

Description	Order No.	Date	Disposition	File
SEC.35/90	W-5-22/96	09/08/96	M+S	19510
SEC.36/80	W-5/88	5/11/88	M+S	-96460
SEC.35/80	W-5-22/96	09/08/96	SRO	-0964-
SEC.35/90	W-5-23/97	10/10/97	M+S	19510

Part of order W 2/82 REOPENED by order
O.M.L. 01/90 NER effective April 3, 1990 at 7:00 AM E.S.T.

SEC.35/90 W-5-23/97 10/10/97 M+S 19510

SYMBOLS

Boundary	
Township, Meridian, Baseline	—————
Road allowance; surveyed	—————
shoreline	~~~~~
Lot/Concession; surveyed	—————
unsurveyed	-----
Parcel; surveyed	—————
unsurveyed	-----
Right-of-way; road	—————
railway	—————
utility	—————
Reservation	▨
Cliff, Pit, Pile	▲
Contour	~~~~~
Interpolated	~~~~~
Approximate	~~~~~
Depression	~~~~~
Control point (horizontal)	▲
Flooded land	▨
Mine head frame	▣
Pipeline (above ground)	—————
Railway; single track	—————
double track	—————
abandoned	-----
Road; highway, county, township	—————
access	—————
trail, bush	-----
Shoreline (original)	~~~~~
Transmission line	—————
Wooded area	▨

DISPOSITION OF CROWN LANDS

Patent	●
Surface & Mining Rights	●
Surface Rights Only	○
Mining Rights Only	○
Lease	■
Surface & Mining Rights	■
Surface Rights Only	□
Mining Rights Only	□
Licence of Occupation	▼
Order-in-Council	OC
Cancelled	⊙
Reservation	⊙
Sand & Gravel	⊙

THE INFORMATION THAT APPEARS ON THIS MAP HAS BEEN COMPILED FROM VARIOUS SOURCES. AND ACCURACY IS NOT GUARANTEED. THOSE WISHING TO STAKE MINING CLAIMS SHOULD CONSULT WITH THE MINING RECORDER, MINISTRY OF NORTHERN DEVELOPMENT AND MINES FOR ADDITIONAL INFORMATION ON THE STATUS OF THE LANDS SHOWN HEREON.


GWT 1071A

622

TOWNSHIP OF ARMAUGH

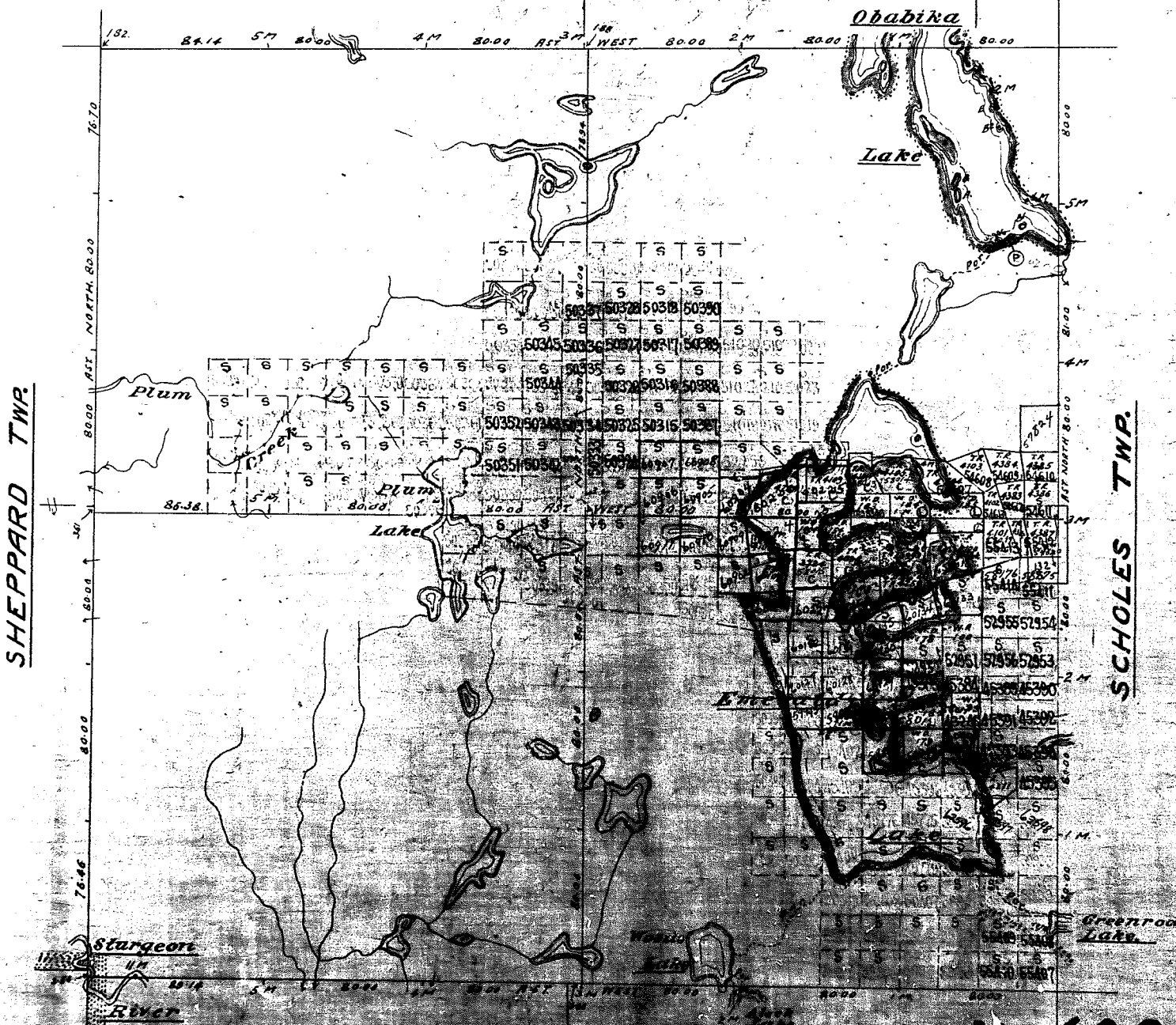
TIMAGAMI PROVINCIAL FOREST.
DISTRICT OF SUDBURY.
SUDBURY MINING DIVISION.

Scale: 40 chains to an inch.



700 Feet

ARMAGH TWP.



N.S.E. & W. Bdy. by J. & W. ...
 Interior lines by ...
 Sturgeon River Emerald Lake ...
 Traverse ...
 Interior lines ...
 Parcel marked ...

M-622


Dept. of Survey
 Parliament Buildings
 Toronto, Ontario
 Compiled April 1932

622

TOWNSHIP OF AFTON.

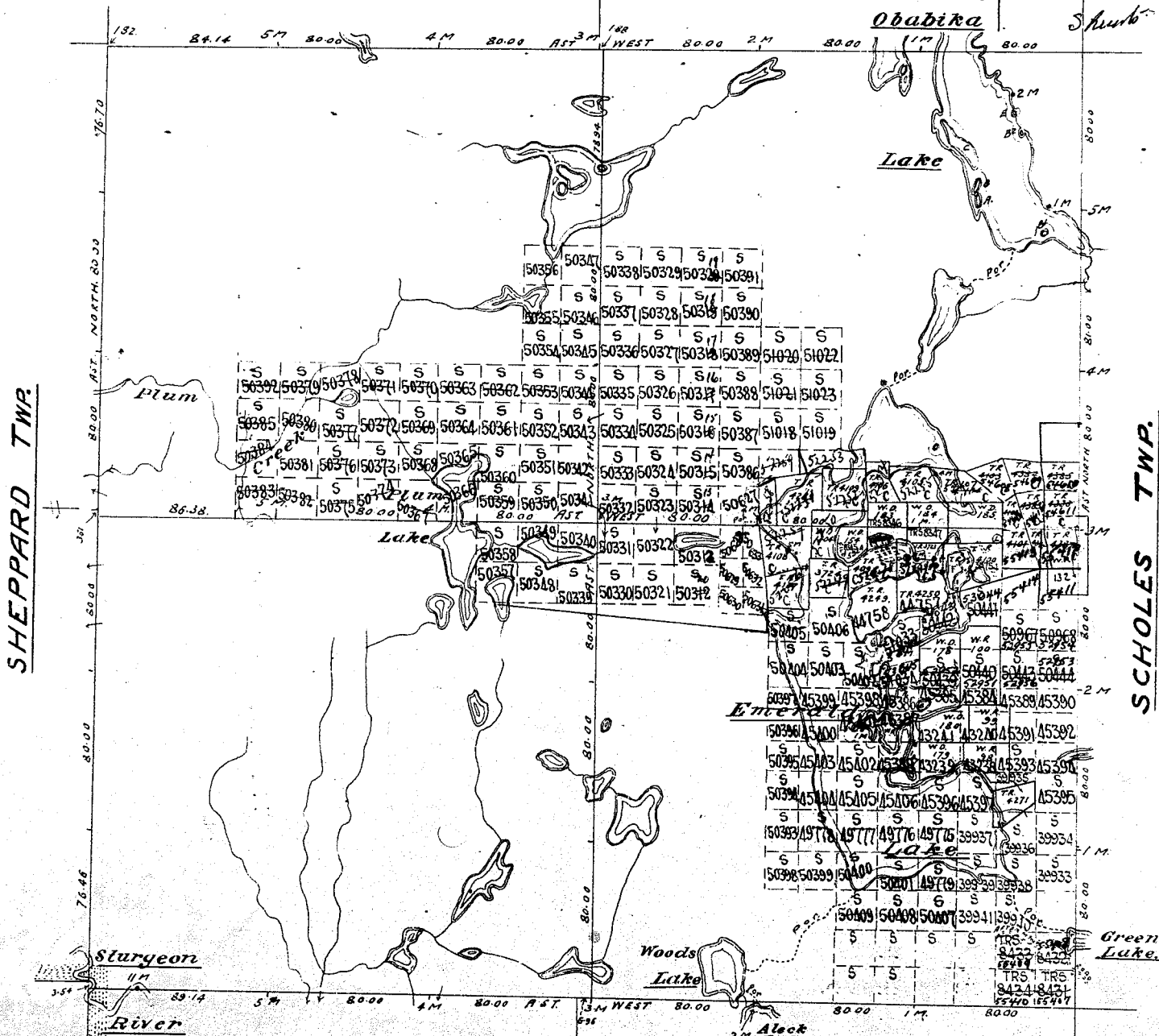
TIMAGAMI PROVINCIAL FOREST.
DISTRICT OF SUDBURY.
SUDBURY MINING DIVISION.



Scale: 40 chains to an inch.



ARMAGH TWP.

Remains of Emerald Lake
Obabika
Shunko



N.E. & W. Bdy. by J. J. Newman O.L.S. 1910
Interior lines by Maoney & Gill O.L.S. 1922
Sturgeon River, Emerald, Obabika & Woods Lakes traversed by David Betty, O.L.S. 1919.
Traverse Posts shown thus 
Interior lakes & Rivers from Base Map of Sturgeon Concession
Parcels marked P are Patented.
L Leave d.
L.O. under Lie of Occ.
Afton Twp. Road from Dept. of Highways Map of Dec. 10th 1936 and shown thus 

MACBETH TWP.

M-622

Dept. of Surveys.
Parliament Buildings
Toronto, Ontario

Compiled April 1933.

AFTON

TIMAGAMI PROVINCIAL FOREST
SUDBURY MINING DIVISION

DISTRICT OF SUDBURY

SCALE: - 40 CHAINS = 1 INCH

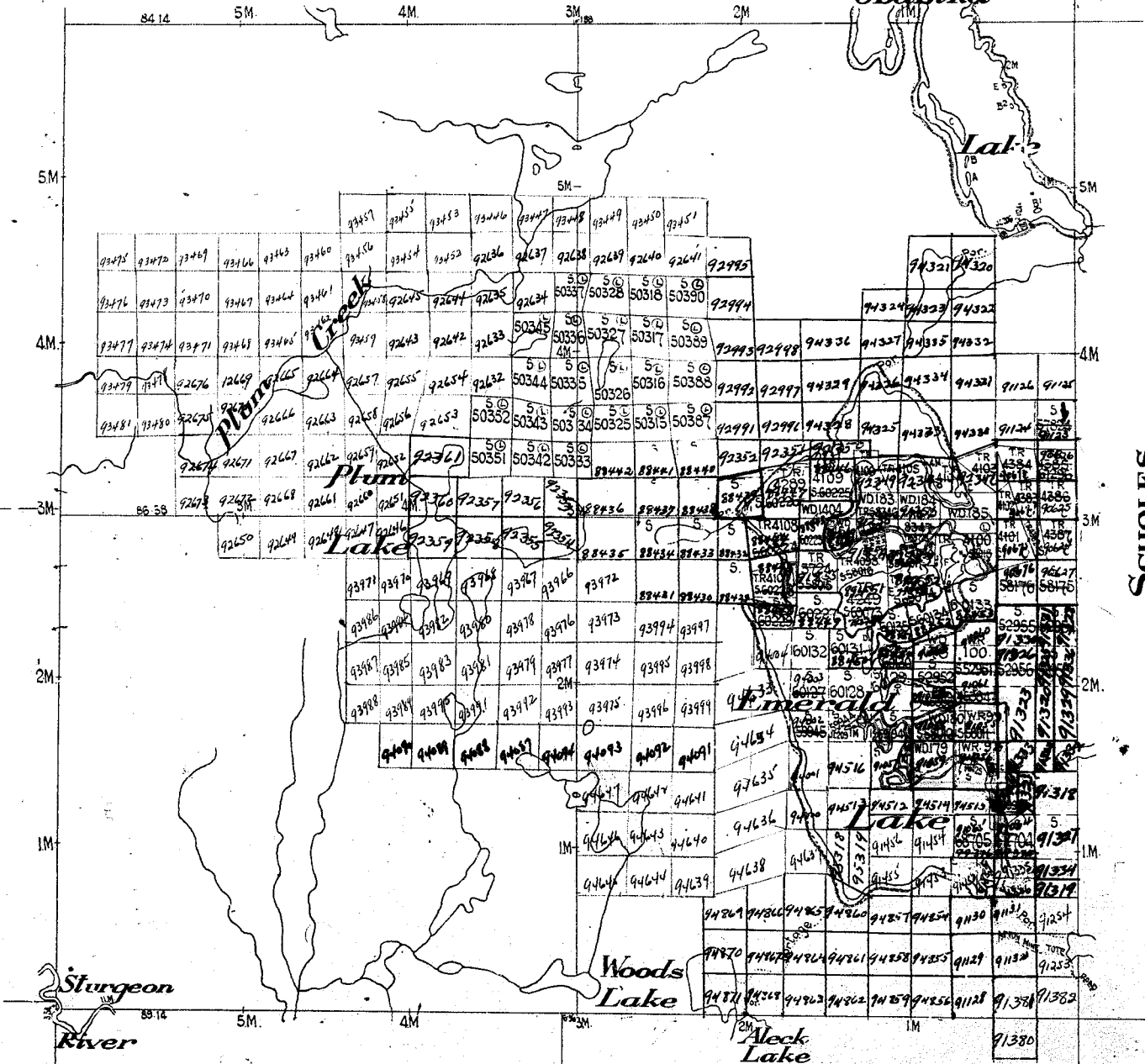
ARMAGH

Obabika

TR
400' P.R.
North Ast

SHEPPARD

SCHOLES



MACBETH

M-622


N. S. E. and W. Boundaries by J.J. Newman OLS 1910
Interior Lines by Mooney and Gill OLS 1922
Sturgeon River, Emerald, Obabika and Woods Lakes traversed by David Beatty OLS 1919 Posts show thus

AFTON

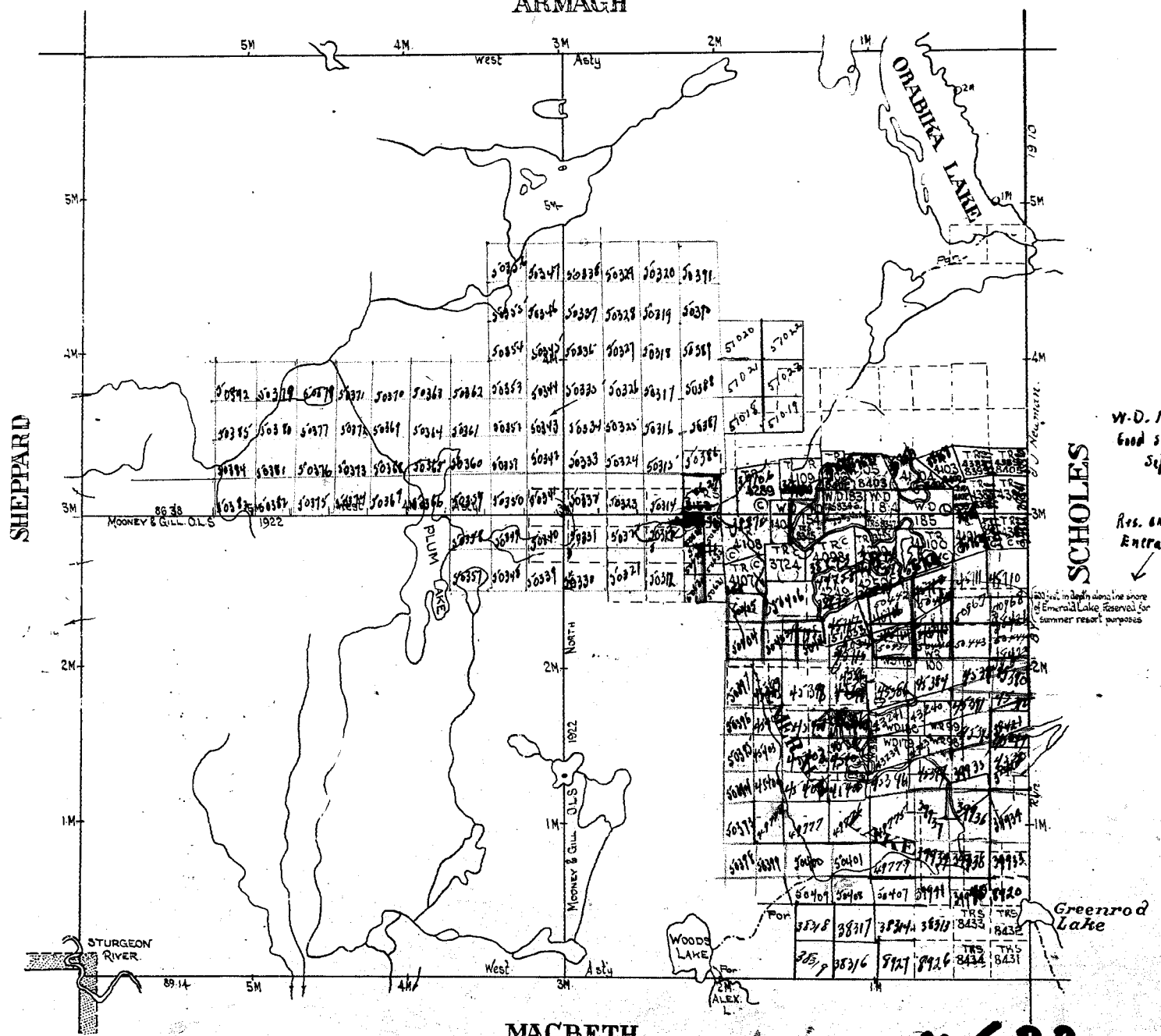
DISTRICT OF SUDBURY

TIMAGAMI PROVINCIAL FOREST

Scale 40 Chains = 1 Inch



ARMAGH




W.D. 185
Good standing
Sept. 20/47

Res. of
Emerald Lake

100 feet in depth along line shore
of Emerald Lake reserved for
summer resort purposes

MACBETH

M-622

and W. boundaries by J. Norman O.L.S. 1910
or lines by Mooney and Gill O.L.S. 1922
Sturgeon River, Emerald, Obabika and Woods Lakes traversed by David Beatty O.L.S. 1919
as shown thus 
prior lakes and rivers from Base Map of Sturgeon Concession

AFTON

TIMAGAMI PROVINCIAL FOREST

SUDBURY MINING DIVISION

DISTRICT OF SUDBURY

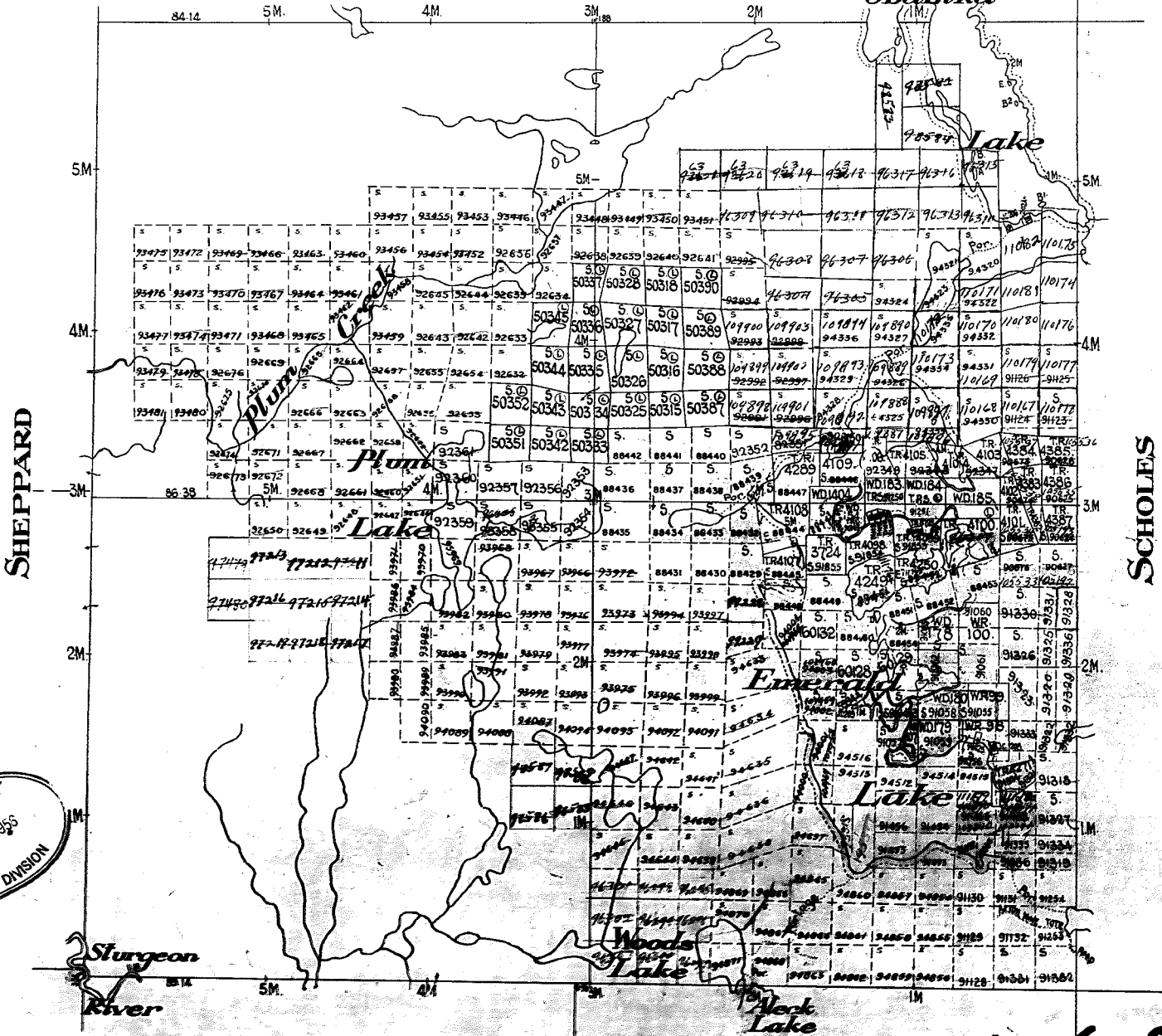
SCALE: - 40 CHAINS = 1 INCH

ARMAGH

Obabika

old
T. 111
1110

North Ast.



SUDBURY RECEIVED
MAY 2 1955
MINING DIVISION

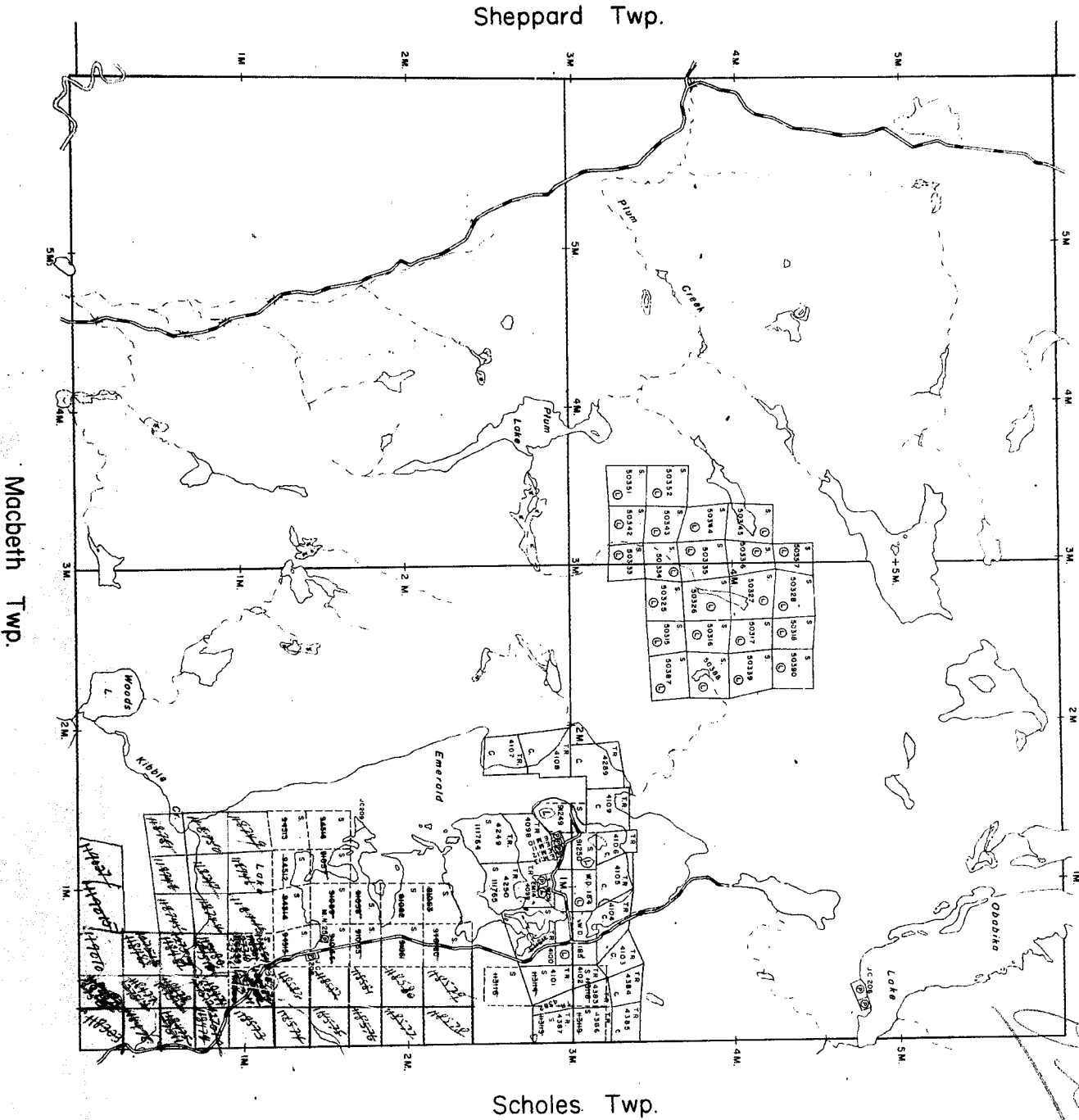
MACBETH

M 6-22

W. Boundaries by J.J. Newman OLS 1910
Lines by Mooney and Gill OLS 1922
River, Emerald, Obabika and Woods Lakes traversed by David Beatty OLS 1919 Posts shown by

622

Armagh Twp.



THE TOWNSHIP

OF

AFTON

DISTRICT OF
SUDBURY

SUDBURY
MINING DIVISION

SCALE: 1-INCH=40 CHAINS

LEGEND

- ⊙ PATENTED LAND
- CROWN LAND SALE
- ① LEASES
- ② LOCATED LAND
- ③ LICENSE OF OCCUPATION
- ④ MINING RIGHTS ONLY
- ⑤ SURFACE RIGHTS ONLY
- ROADS
- IMPROVED ROADS
- KINGS HIGHWAYS
- RAILWAYS
- POWER LINES
- MARSH OR MUSKEG
- MINES
- CANCELLED

NOTES

400' Surface Rights Reservation around
all lakes and rivers.

This Twp. Lies Within The
TIMAGAMI PROVINCIAL FOREST

PLAN NO. **M-622**

DEPARTMENT OF MINES

— ONTARIO —

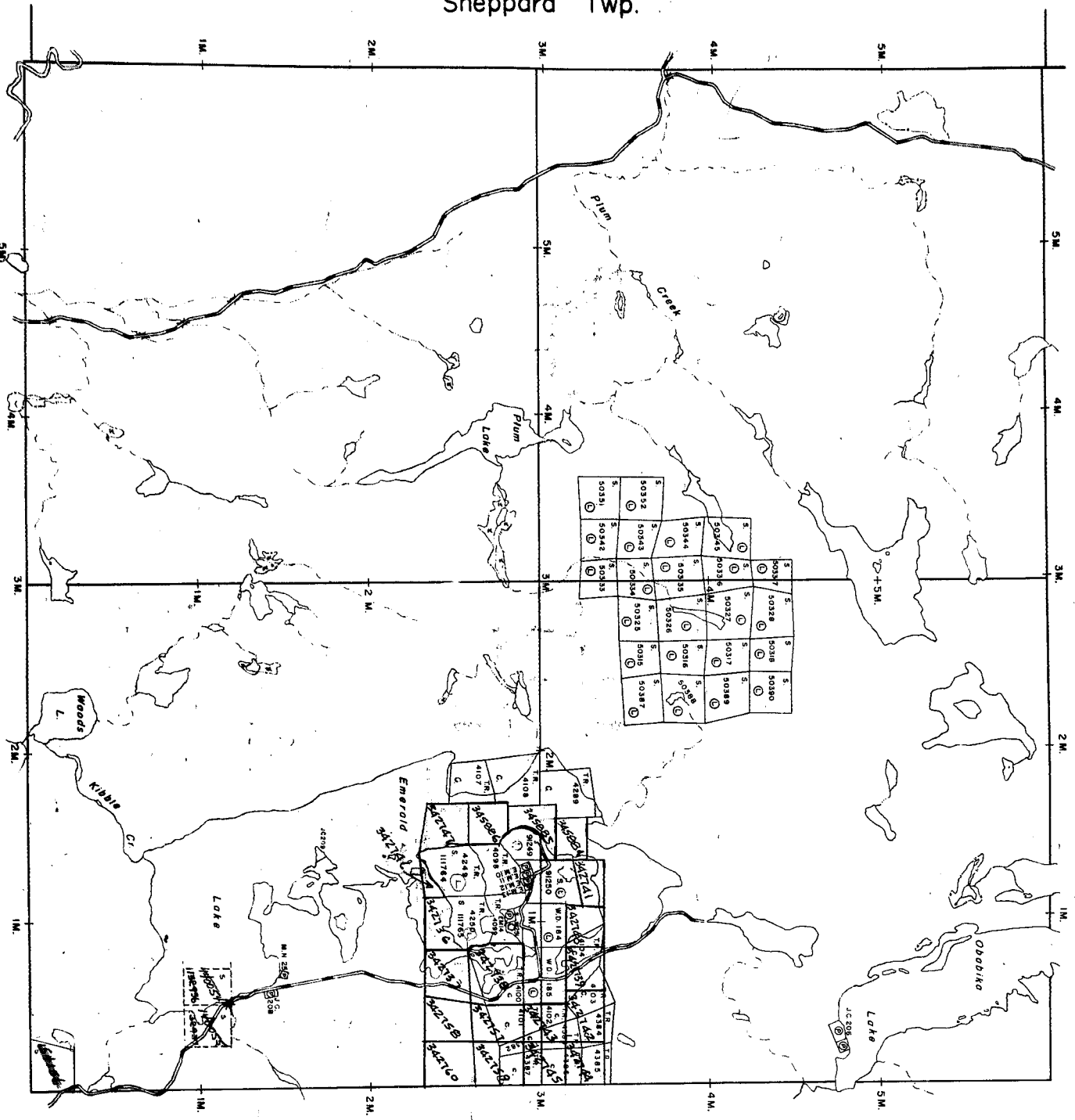
Armagh Twp.

O.D
Nov 16/12

Sheppard Twp.

Scholes Twp.

Machbeth Twp.



THE TOWNSHIP
OF

AFTON

DISTRICT OF
SUDBURY

SUDBURY
MINING DIVISION

SCALE: 1 INCH = 40 CHAINS

LEGEND

- ⊙ PATENTED LAND
- C.S. CROWN LAND SALE
- ⊙ LEASES
- LOCATED LAND
- LICENSE OF OCCUPATION
- MINING RIGHTS ONLY
- SURFACE RIGHTS ONLY
- ROADS
- IMPROVED ROADS
- KING'S HIGHWAYS
- RAILWAYS
- POWER LINES
- MARSH OR MUSKIES
- MINES
- CANCELLED

NOTES

This Twp. Lies Within The
TIMAGAMI PROVINCIAL FOREST

PLAN NO. M-6222

DEPARTMENT OF MINES
— ONTARIO —

622

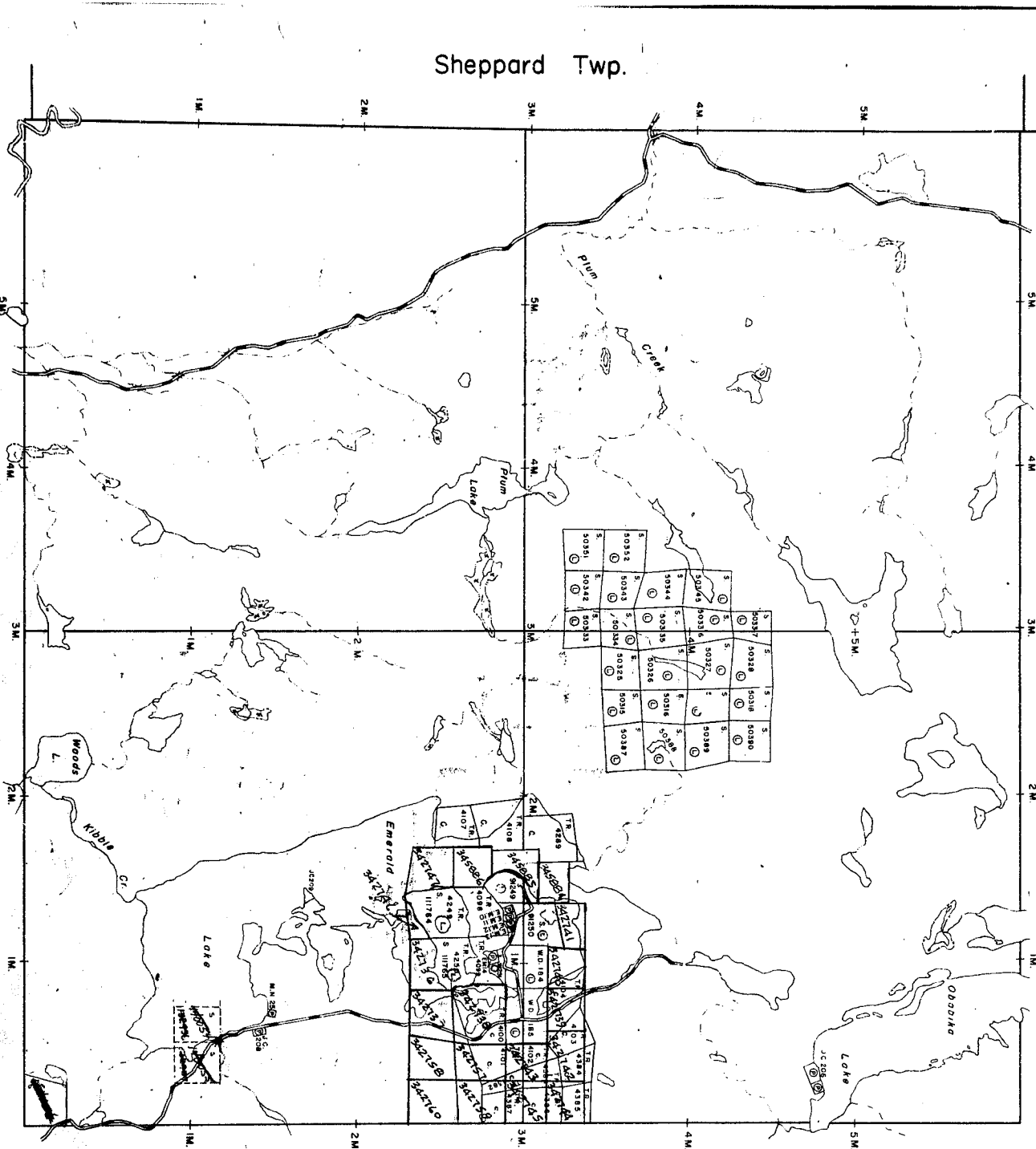
Armagh Twp.

O.L.D
Nov 16/12

Sheppard Twp.

Scholes Twp.

Machbeth Twp.



THE TOWNSHIP
OF
AFTON
DISTRICT OF
SUBBURY

SUBBURY
MINING DIVISION

SCALE: 1-INCH=40 CHAINS

LEGEND

- ⊙ PATENTED LAND
- ⊙ C.S. CROWN LAND SALE
- ⊙ LEASES
- ⊙ LOCATED LAND
- ⊙ LICENSE OF OCCUPATION
- ⊙ MINING RIGHTS ONLY
- ⊙ SURFACE RIGHTS ONLY
- ⊙ ROADS
- ⊙ IMPROVED ROADS
- ⊙ KING'S HIGHWAYS
- ⊙ RAILWAYS
- ⊙ POWER LINES
- ⊙ MARSH OR MUSKEG
- ⊙ MINES
- ⊙ CANCELLED

NOTES

This Twp. Lies Within The
TIMAGAMI PROVINCIAL FOREST

PLAN NO. **M-622**

DEPARTMENT OF MINES

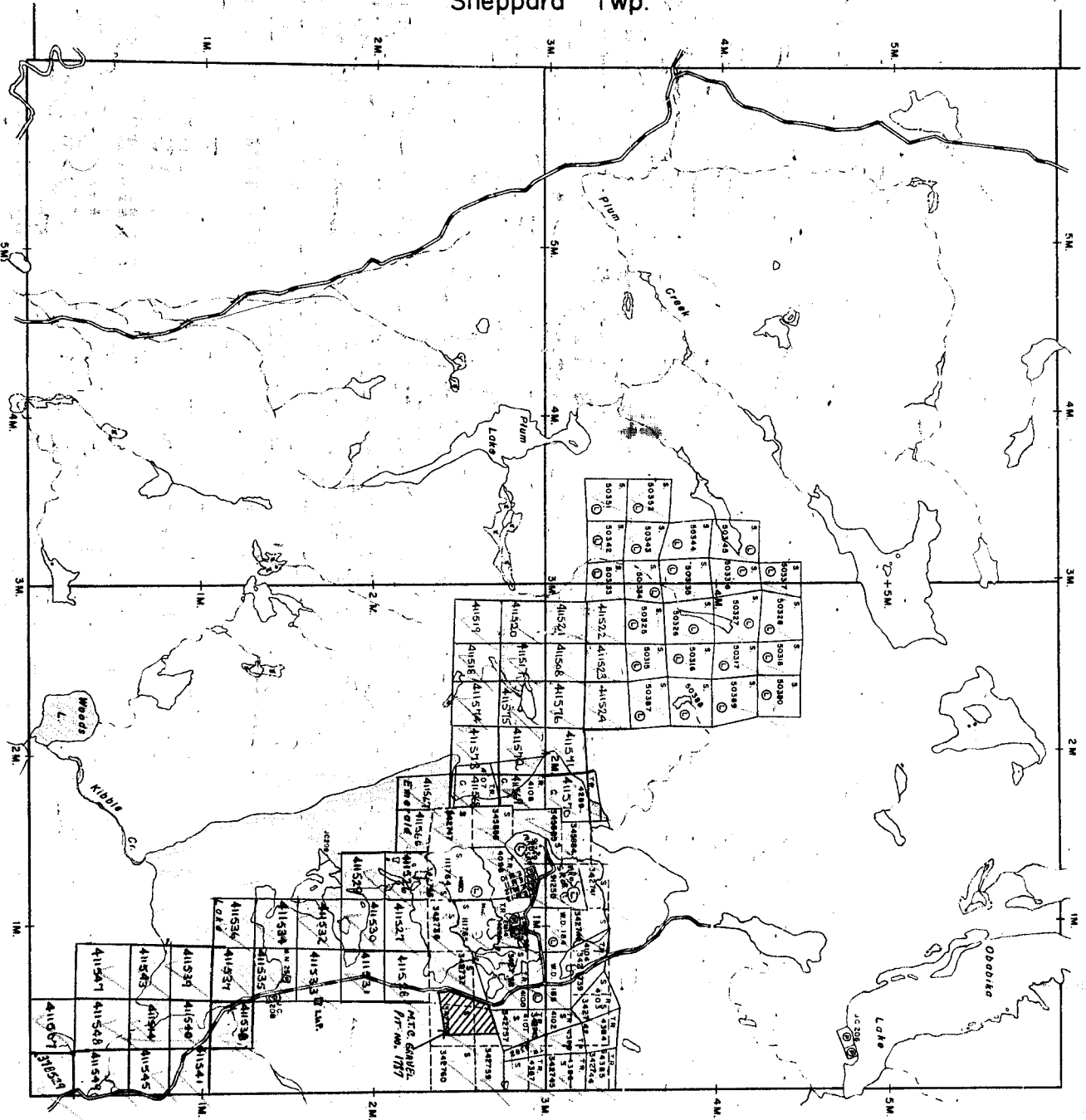
— ONTARIO —

Armagh Twp.

Sheppard Twp.

Macbeth Twp.

Scholes Twp.



THE TOWNSHIP
OF
AFTON
DISTRICT OF
SUBSURY

SUBSURY
MINING DIVISION

SCALE: 1-INCH=40 CHAINS

LEGEND

- ⊙ PATENTED LAND
- ⊙ CROWN LAND SALE
- ⊙ LEASES
- ⊙ LOCATED LAND
- ⊙ LICENSE OF OCCUPATION
- ⊙ MINING RIGHTS ONLY
- ⊙ SURFACE RIGHTS ONLY
- ⊙ ROADS
- ⊙ IMPROVED ROADS
- ⊙ KING'S HIGHWAYS
- ⊙ RAILWAYS
- ⊙ POWER LINES
- ⊙ MARSH OR MUSKIE
- ⊙ MINES
- ⊙ CANCELLED

NOTES


This Twp. Lies Within The
TIMAGAMI PROVINCIAL FOREST

AFTON

PLAN NO. M-622

ONTARIO
DEPARTMENT OF MINES
AND NORTHERN AFFAIRS

Armagh Twp.



Macbeth Twp.

Scholes Twp.

THE TOWNSHIP
OF

AFTON

DISTRICT OF
SUDBURY

SUDBURY
MINING DIVISION

SCALE: 1 INCH = 40 CHAINS

LEGEND

- Ⓟ PATENTED LAND
- Ⓢ CROWN LAND SALE
- Ⓛ LEASES
- Ⓛ LOCATED LAND
- Ⓛ LICENSE OF OCCUPATION
- Ⓛ MINING RIGHTS ONLY
- Ⓛ SURFACE RIGHTS ONLY
- Ⓛ ROADS
- Ⓛ IMPROVED ROADS
- Ⓛ KING'S HIGHWAYS
- Ⓛ RAIL WAYS
- Ⓛ POWER LINES
- Ⓛ MARSH OR MUSKIEG
- Ⓛ MINES
- Ⓛ CANCELLED

NOTES

400' Reserve around all lakes & rivers to Dept. of Lands & Forests.

This Twp. Lies Within The
TIMAGAMI PROVINCIAL FOREST

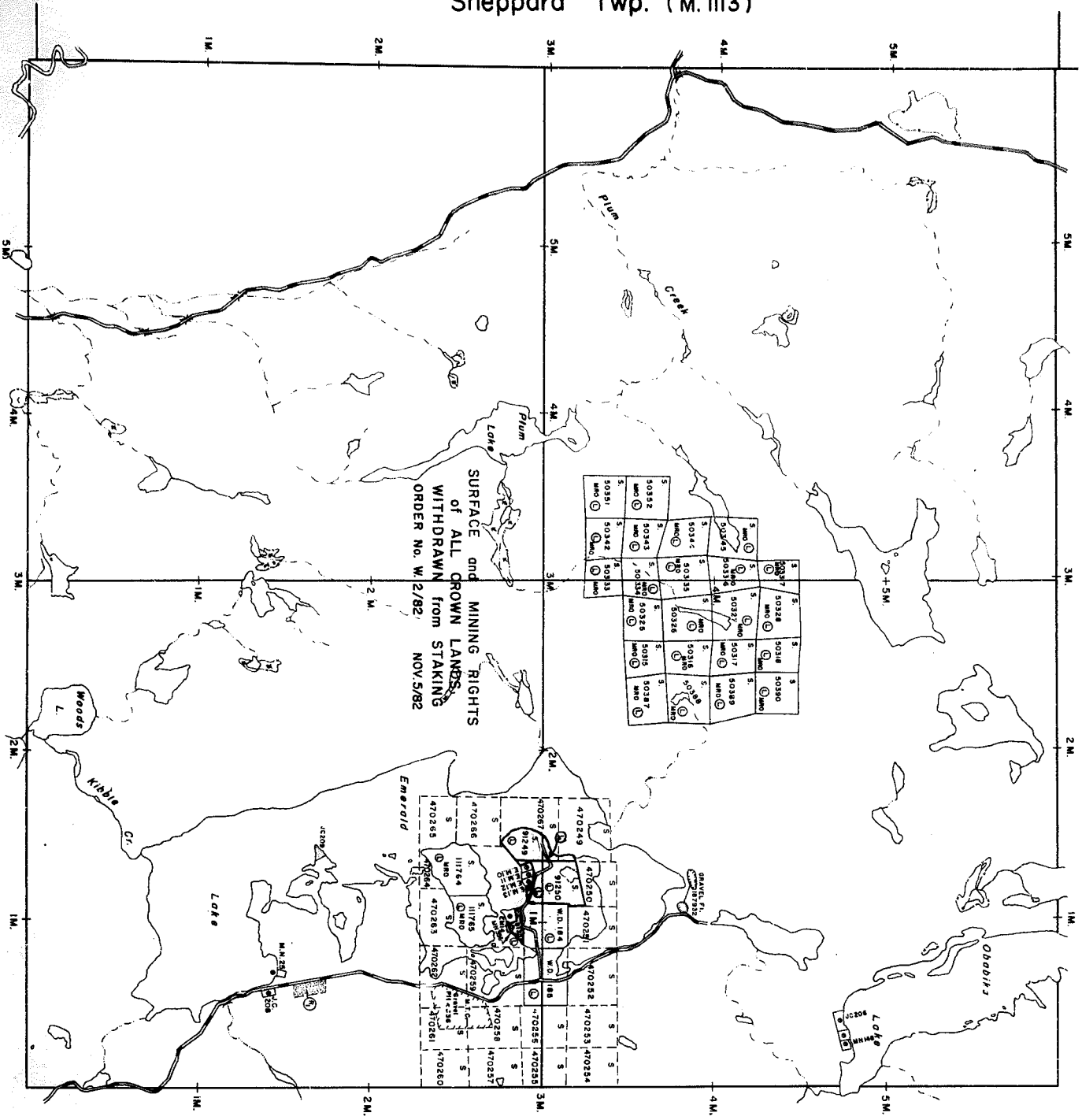
PLAN NO. **M-622**

DEPARTMENT OF MINES
— ONTARIO —

Armagh Twp. (M.636)

Sheppard Twp. (M.1113)

Macbeth Twp. (M.1024)



Scholes Twp. (M.586)

THE TOWNSHIP OF

AFTON

DISTRICT OF

SUBBURY MINING DIVISION

SCALE: 1-INCH=40 CHAINS

LEGEND

- ⊙ PATENTED LAND
- ⊙ C.S. CROWN LAND SALE
- ⊙ LEASES
- ⊙ LOCATED LAND
- ⊙ LICENSE OF OCCUPATION
- ⊙ MINING RIGHTS ONLY
- ⊙ SURFACE RIGHTS ONLY
- ⊙ ROADS
- ⊙ APPROVED ROADS
- ⊙ KING'S HIGHWAYS
- ⊙ RAILWAYS
- ⊙ POWER LINES
- ⊙ MARSH OR MUSKIE
- ⊙ MINES
- ⊙ CANCELLED
- ⊙ PATENTED S.R.O.

NOTES

400' surface rights reservation along the shores of all lakes and rivers.

Township closed to staking effective May 9/76, Section 36(f) of the Mining Act.

Areas withdrawn from staking under Section 43 of the Mining Act (r.s.o. 1970):

Order No	File	Date	Disposition
W.1/80	105141	14/4/80	S.R.O.

* Township Closed to staking effective Nov 5, 1982 Sec. 36 of Mining Act

* TM Service 1984 SA 12 - U

PLAN NO. M-622

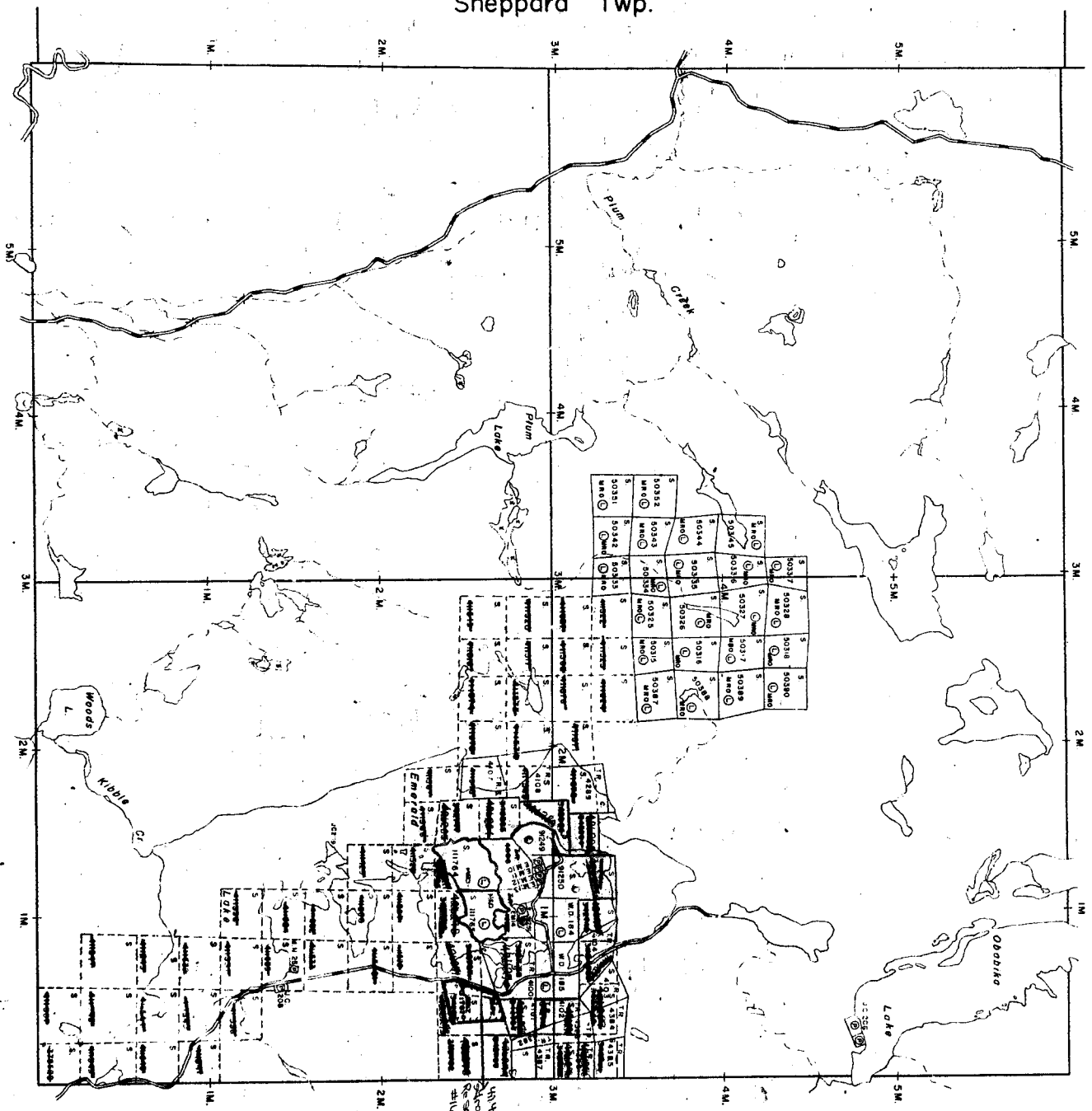
ONTARIO
 MINISTRY OF NATURAL RESOURCES
 SURVEYS AND MAPPING BRANCH

Armagh Twp.

Sheppard Twp.

Machbeth Twp.

Scholes Twp.



THE TOWNSHIP
OF

AFTON

DISTRICT OF
SUDBURY

SUDBURY
MINING DIVISION

SCALE: 1-INCH=40 CHAINS

LEGEND

- Ⓟ PATENTED LAND
- Ⓞ CROWN LAND SALE
- Ⓛ LEASES
- Ⓛ LOCATED LAND
- Ⓛ LICENSE OF OCCUPATION
- Ⓛ MINING RIGHTS ONLY
- Ⓛ SURFACE RIGHTS ONLY
- Ⓛ ROADS
- Ⓛ APPROVED ROADS
- Ⓛ KING'S HIGHWAYS
- Ⓛ RAILWAYS
- Ⓛ POWER LINES
- Ⓛ MARSH OR MUSKES
- Ⓛ MINES
- Ⓛ CANCELLED

NOTES

This Twp. Lies Within The
TIMAGAMI PROVINCIAL FOREST



AFTON

PLAN NO. M-6222

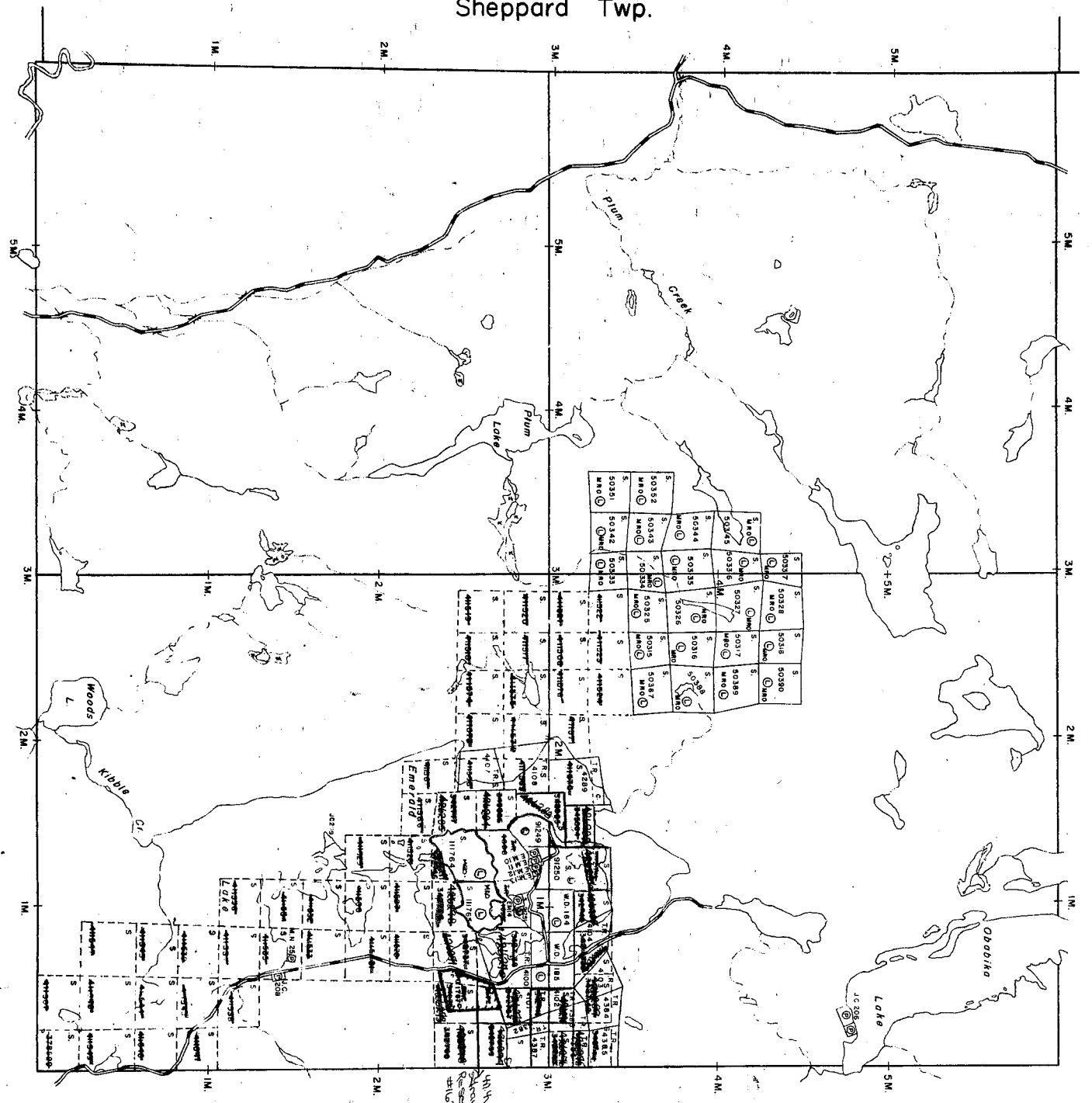
MINISTRY OF NATURAL RESOURCES

Armagh Twp.

Sheppard Twp.

Machbeth Twp.

Scholes Twp.



AFTON

DISTRICT OF
SUBSBURY

SUBSBURY
MINING DIVISION

SCALE: 1 INCH = 40 CHAINS

LEGEND

- ⊙ PATENTED LAND
- ⊙ CROWN LAND SALE
- ⊙ LEASES
- ⊙ LOCATED LAND
- ⊙ LICENSE OF OCCUPATION
- ⊙ MINING RIGHTS ONLY
- ⊙ SURFACE RIGHTS ONLY
- ⊙ ROADS
- ⊙ APPROVED ROADS
- ⊙ KING'S HIGHWAYS
- ⊙ RAILWAYS
- ⊙ POWER LINES
- ⊙ MARSH OR MUSKIEG
- ⊙ MINES
- ⊙ CANCELLED

NOTES

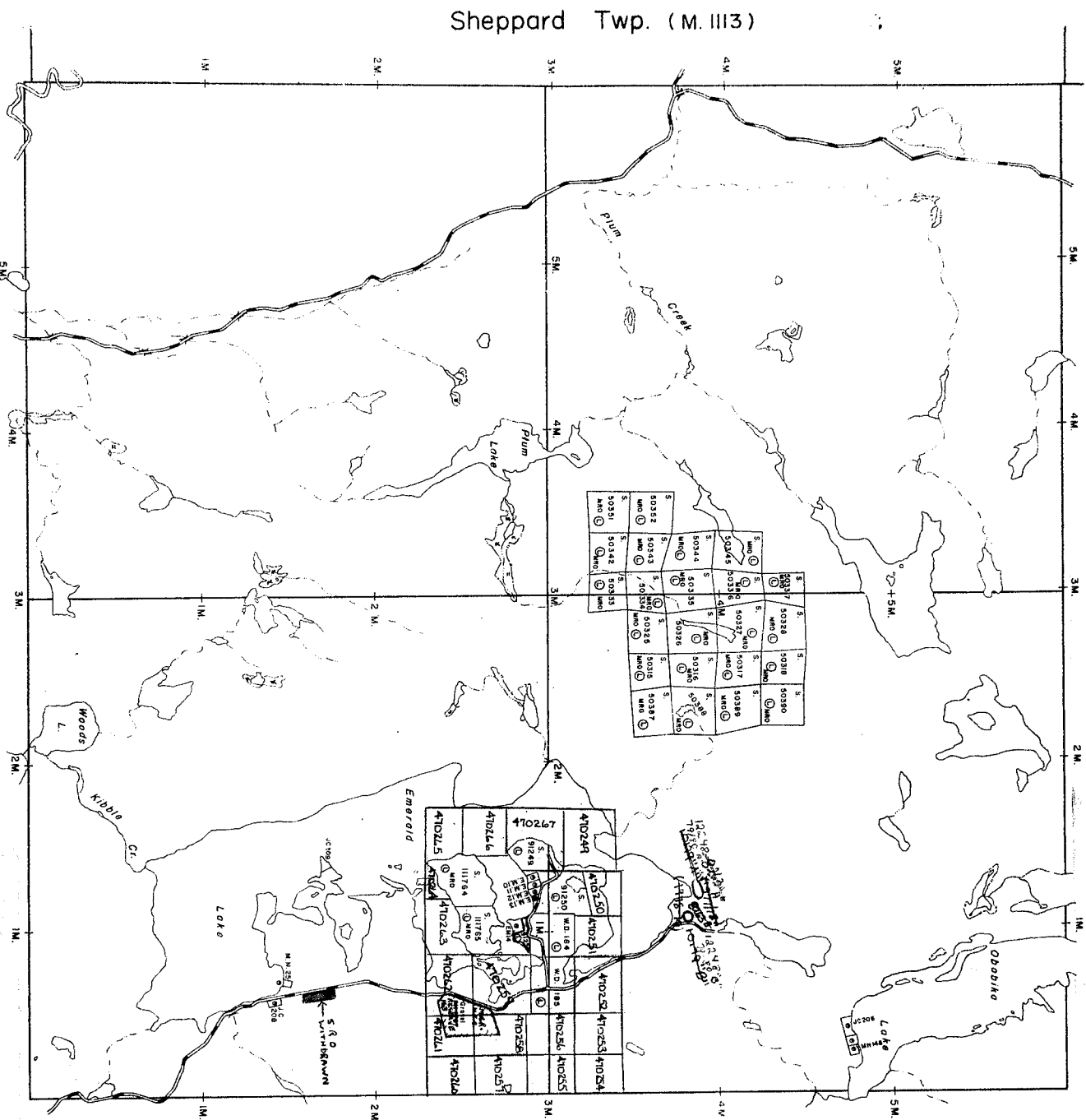
This Twp. Lies Within The
TIMAGAMI PROVINCIAL FOREST



AFTON

PLAN NO. M-622

MINISTRY OF NATURAL RESOURCES



Machbeth Twp. (M.1024)

Scholes Twp. (M.586)

All Township Closed to Staking
 Effective Nov. 5, 1982.
 Section 36(1)(a) The Mining
 Act.

THE TOWNSHIP
 OF

AFTON

DISTRICT OF
 SUBBURY

SUBBURY
 MINING DIVISION

SCALE: 1 INCH = 40 CHAINS

LEGEND

- ⊙ PATENTED LAND
- ⊙ CROWN LAND SALE
- ⊙ LEASES
- ⊙ LOCATED LAND
- ⊙ LICENSE OF OCCUPATION
- ⊙ MINING RIGHTS ONLY
- ⊙ SURFACE RIGHTS ONLY
- ⊙ ROADS
- ⊙ IMPROVED ROADS
- ⊙ KINGS HIGHWAYS
- ⊙ RAILWAYS
- ⊙ POWER LINES
- ⊙ MARSH OR MUSKEG
- ⊙ MINES
- ⊙ CANCELLED
- ⊙ PATENTED S.R.O.

NOTES

400' surface rights reservation along the shores of all lakes and rivers.

TOWNSHIP CLOSED TO STAKING
 EFFECTIVE MAY 8, 1978
 SECTION 38(F) THE MINING ACT



* H41556 (PL. H. 1536-2541) - Crown Lands Act, 2009
 (Under the Crown Lands Act, 2009)
AFTON
 25th Floor, 100 King St. W.
 Toronto, Ont. M5X 1C5

PLAN NO. - M-622

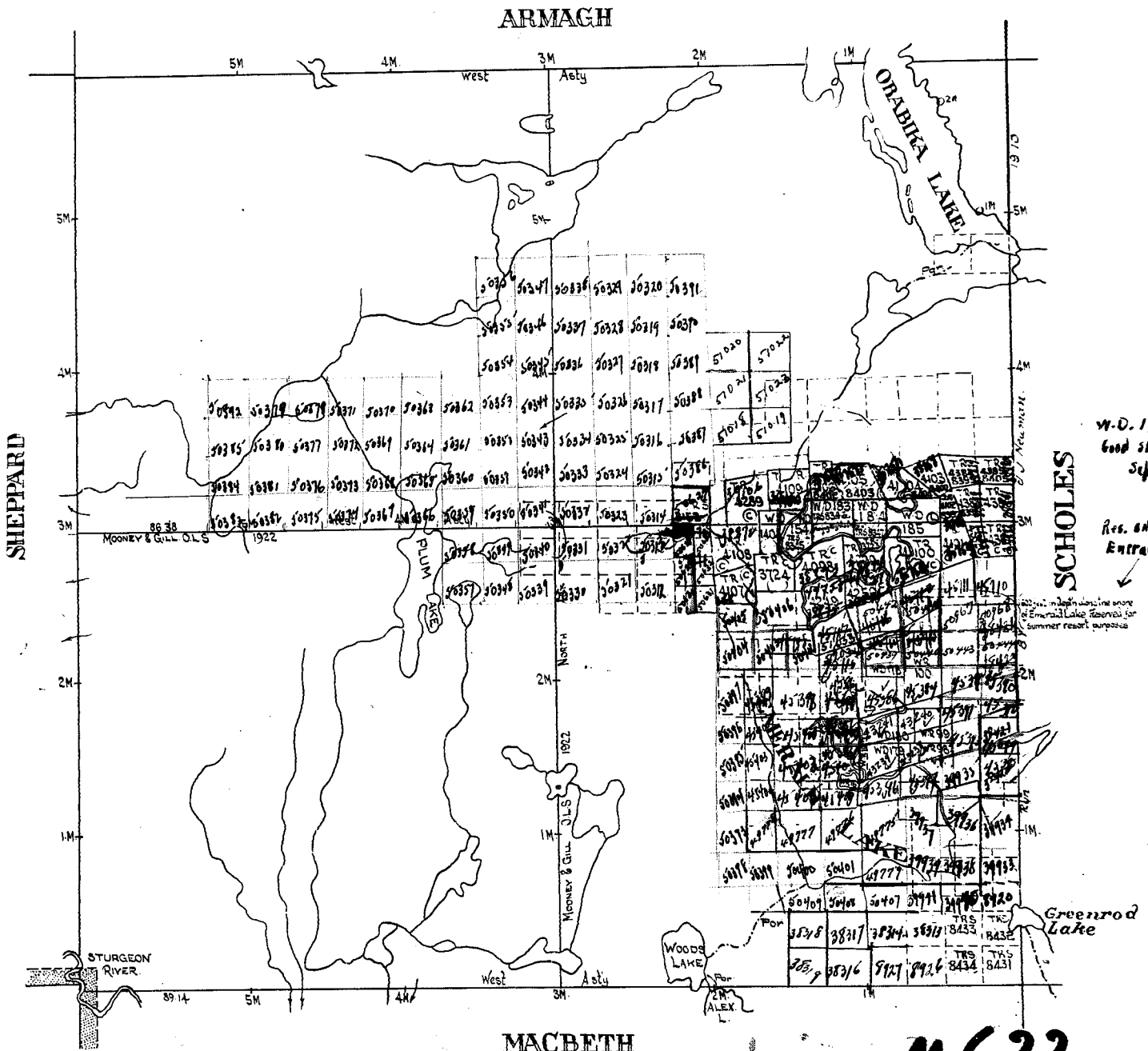
ONTARIO
 MINISTRY OF NATURAL RESOURCES
 SURVEYS AND MAPPING BRANCH

AFTON


DISTRICT OF SUDBURY

TIMAGAMI PROVINCIAL FOREST

Scale 40 Chains = 1 Inch



M-622

N. S. E. and W. Boundaries by J. J. Norman O.L.S. 1910
 Interior lines by Mooney and Gill O.L.S. 1922
 Sturgeon River, Emerald, Obabika and Woods Lakes traversed by Dana Beatty O.L.S. 1919
 Posts shown thus  O. 2M.
 Interior lakes and rivers from Base Map of Sturgeon Concession

Armagh Twp.

THE TOWNSHIP OF
OF
AFTON

DISTRICT OF
SUDBURY

SUDBURY
MINING DIVISION

SCALE: 1-INCH=40 CHAINS

LEGEND

- PATENTED LAND Ⓟ
- CROWN LAND SALE C.S.
- LEASES Ⓛ
- LOCATED LAND Loc.
- LICENSE OF OCCUPATION L.O.
- MINING RIGHTS ONLY M.R.O.
- SURFACE RIGHTS ONLY S.R.O.
- ROADS
- IMPROVED ROADS —
- KING'S HIGHWAYS —
- RAILWAYS —
- POWER LINES —
- MARSH OR MUSKEG —
- MINES —
- CANCELLED —

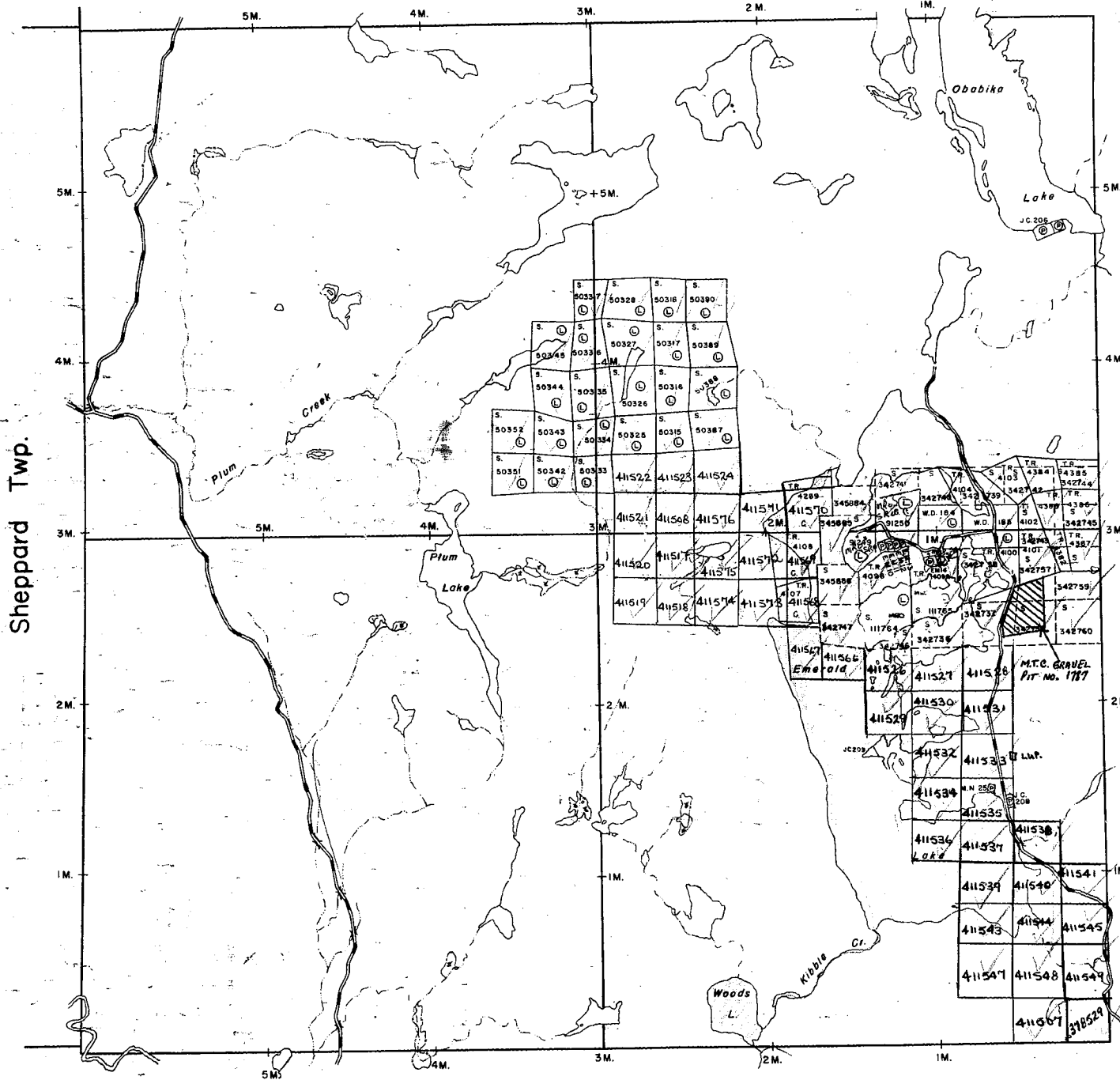
NOTES

This Twp. Lies Within The
TIMAGAMI PROVINCIAL FOREST

AFTON

PLAN NO. **M-622**

ONTARIO
DEPARTMENT OF MINES
AND NORTHERN AFFAIRS



Sheppard Twp.

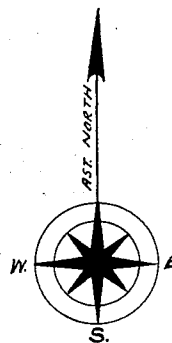
Scholes Twp.

Macbeth Twp.

TOWNSHIP OF AFTON.

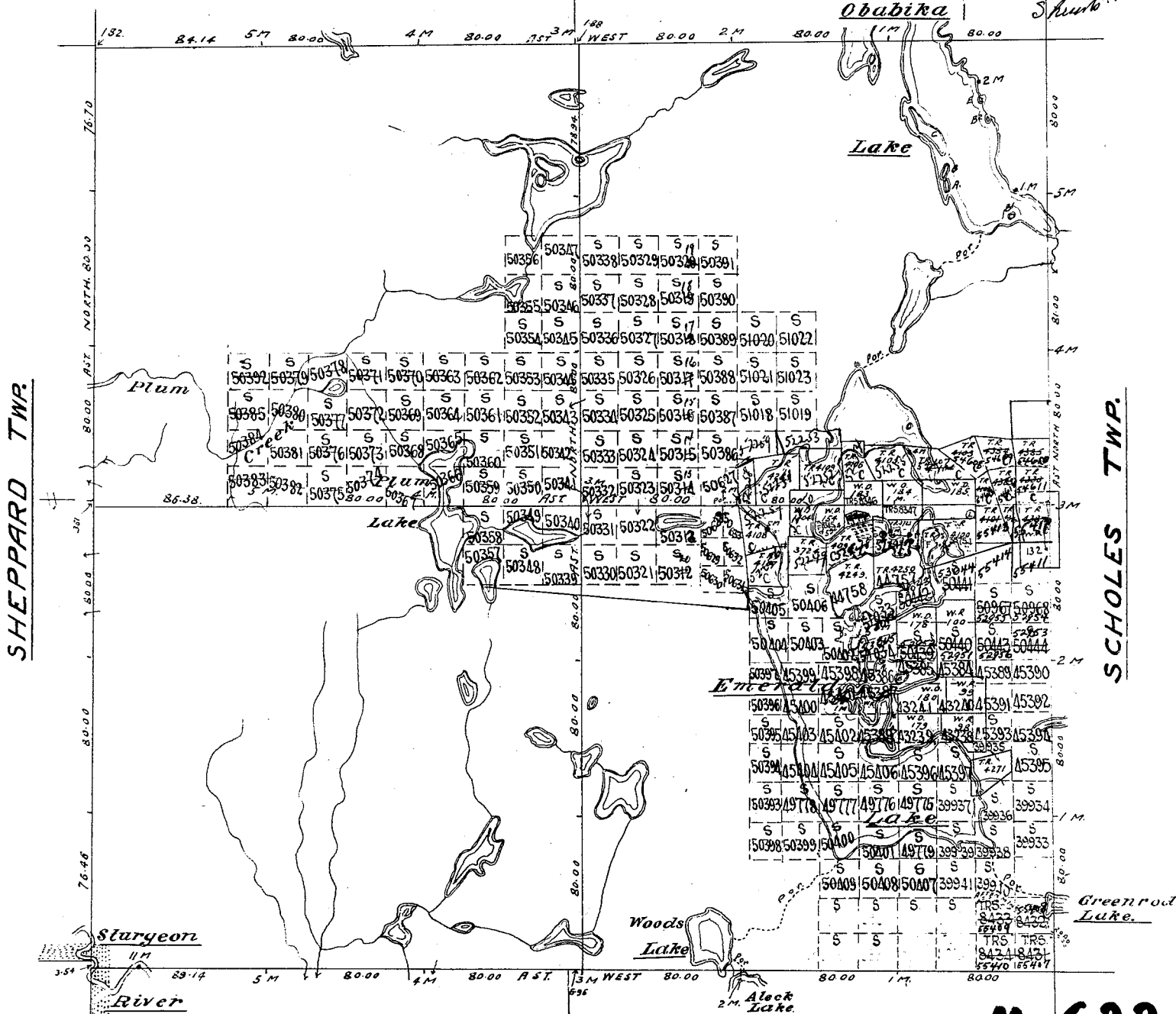
TIMAGAMI PROVINCIAL FOREST.
DISTRICT OF SUDBURY.
SUDBURY MINING DIVISION.

Scale: 40 chains to an inch.



ARMAGH TWP.

Remwin M. Obabika
Census Lake Shrub



N.S.E. & W. Bys. by J. V. Newman O.L.S. 1910
 Interior lines by Mooney & Gill O.L.S. 1922.
 Sturgeon River, Emerald, Obabika, & Woods Lakes traversed by David Beatty, O.L.S. 1919.
 Traverse Posts shown thus
 Interior lakes & Rivers from Base Map of Sturgeon Concession
 Parcels marked P are Patented,
 L Leased,
 L.O. under Lic of Occ.
 Afton Twp. Road from Dept of Highways Plan of Dec. 10th 1936
 and shown thus

MACBETH TWP.

Dept. of Surveys,
Parliament Buildings
Toronto, Ontario

M-622

Compiled April 1933.

AFTON

TIMAGAMI PROVINCIAL FOREST

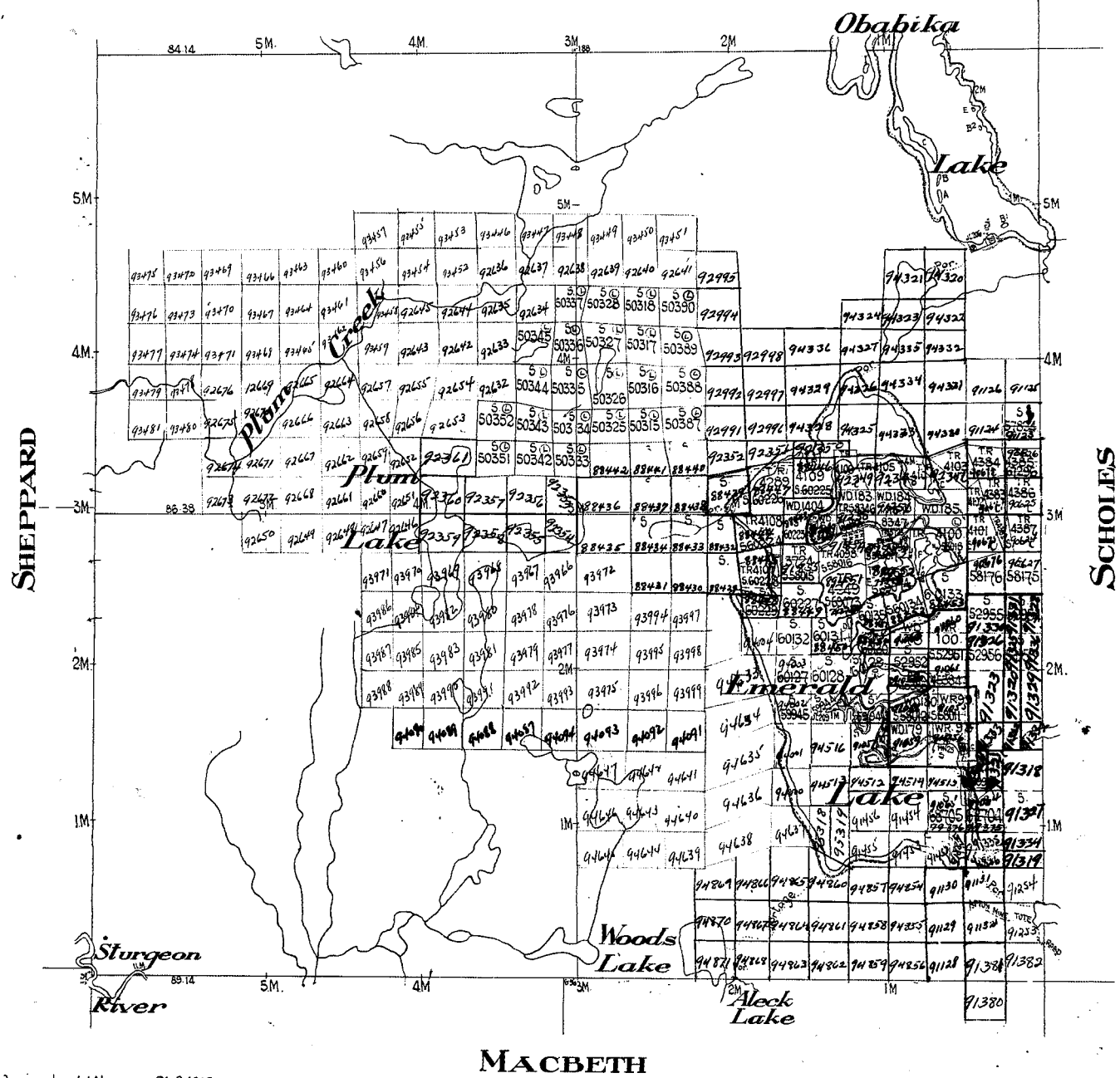
SUDBURY MINING DIVISION

DISTRICT OF SUDBURY

SCALE:- 40 CHAINS=1 INCH

RY
100, P20
North Ast

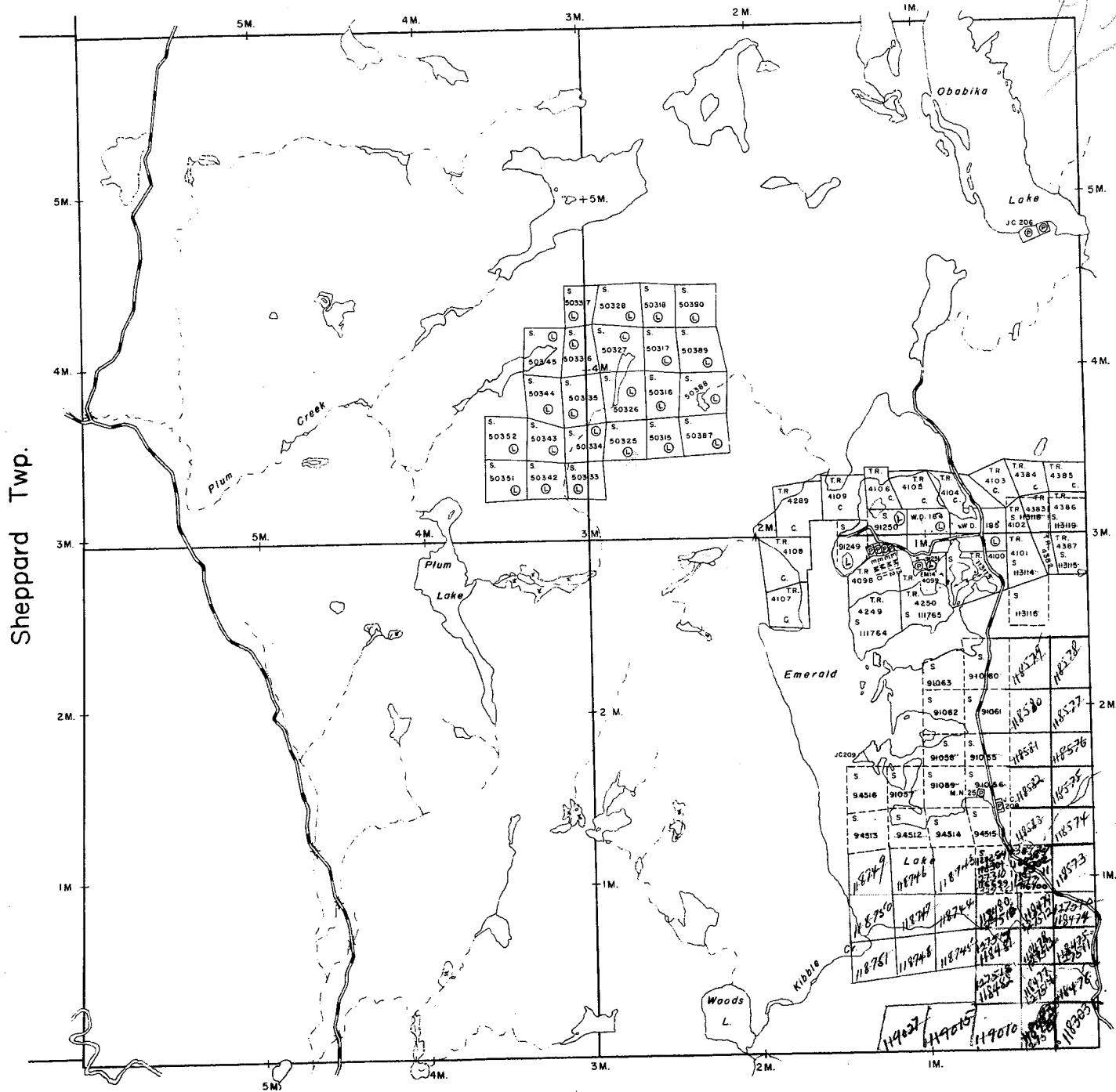
ARMAGH



N. S. E. and W. Boundaries by J.J. Newman OLS 1910
 Interior Lines by Mooney and Gill OLS 1922
 Sturgeon River, Emerald, Obabika and Woods Lakes traversed by David Beatty OLS 1919 Posts shown thus

M-622

Armagh Twp.



Sheppard Twp.

Scholes Twp.

Macbeth Twp.

THE TOWNSHIP OF
AFTON

DISTRICT OF
SUBBURY

SUBBURY
MINING DIVISION

SCALE: 1-INCH=40 CHAINS

LEGEND

- | | |
|-----------------------|--------|
| PATENTED LAND | Ⓟ |
| CROWN LAND SALE | C.S. |
| LEASES | Ⓛ |
| LOCATED LAND | Loc. |
| LICENSE OF OCCUPATION | L.O. |
| MINING RIGHTS ONLY | M.R.O. |
| SURFACE RIGHTS ONLY | S.R.O. |
| ROADS | — |
| IMPROVED ROADS | — |
| KING'S HIGHWAYS | — |
| RAILWAYS | — |
| POWER LINES | — |
| MARSH OR MUSKEG | — |
| MINES | Ⓧ |
| CANCELLED | C. |

NOTES

400' Surface Rights Reservation around
all lakes and rivers.

This Twp. Lies Within The
TIMAGAMI PROVINCIAL FOREST

PLAN NO. **M-622**

DEPARTMENT OF MINES

— ONTARIO —

Armagh Twp.

THE TOWNSHIP OF

AFTON

DISTRICT OF SUDBURY

SUDBURY MINING DIVISION

SCALE: 1 INCH = 40 CHAINS

LEGEND

- PATENTED LAND
- CROWN LAND SALE
- LEASES
- LOCATED LAND
- LICENSE OF OCCUPATION
- MINING RIGHTS ONLY
- SURFACE RIGHTS ONLY
- ROADS
- IMPROVED ROADS
- KING'S HIGHWAYS
- RAILWAYS
- POWER LINES
- MARSH OR MUSKEG
- MINES
- CANCELLED

NOTES

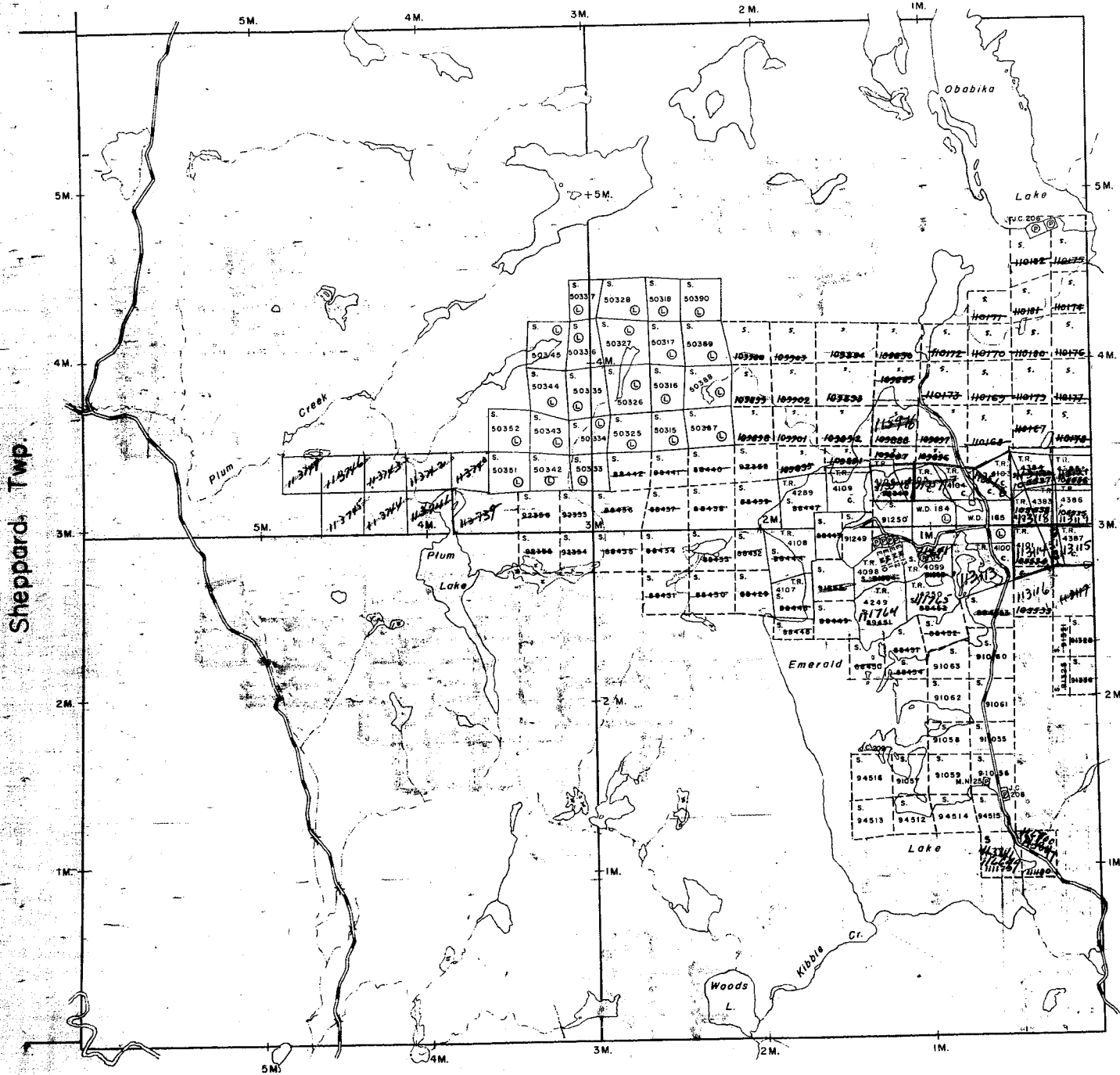
400' Reserve around all lakes & rivers
Dept. of Lands & Forests.

This Twp. Lies Within The
TIMAGAMI PROVINCIAL FOREST

PLAN NO. - **M-622**

DEPARTMENT OF MINING

— ONTARIO —



Sheppard Twp.

Scholes Twp.

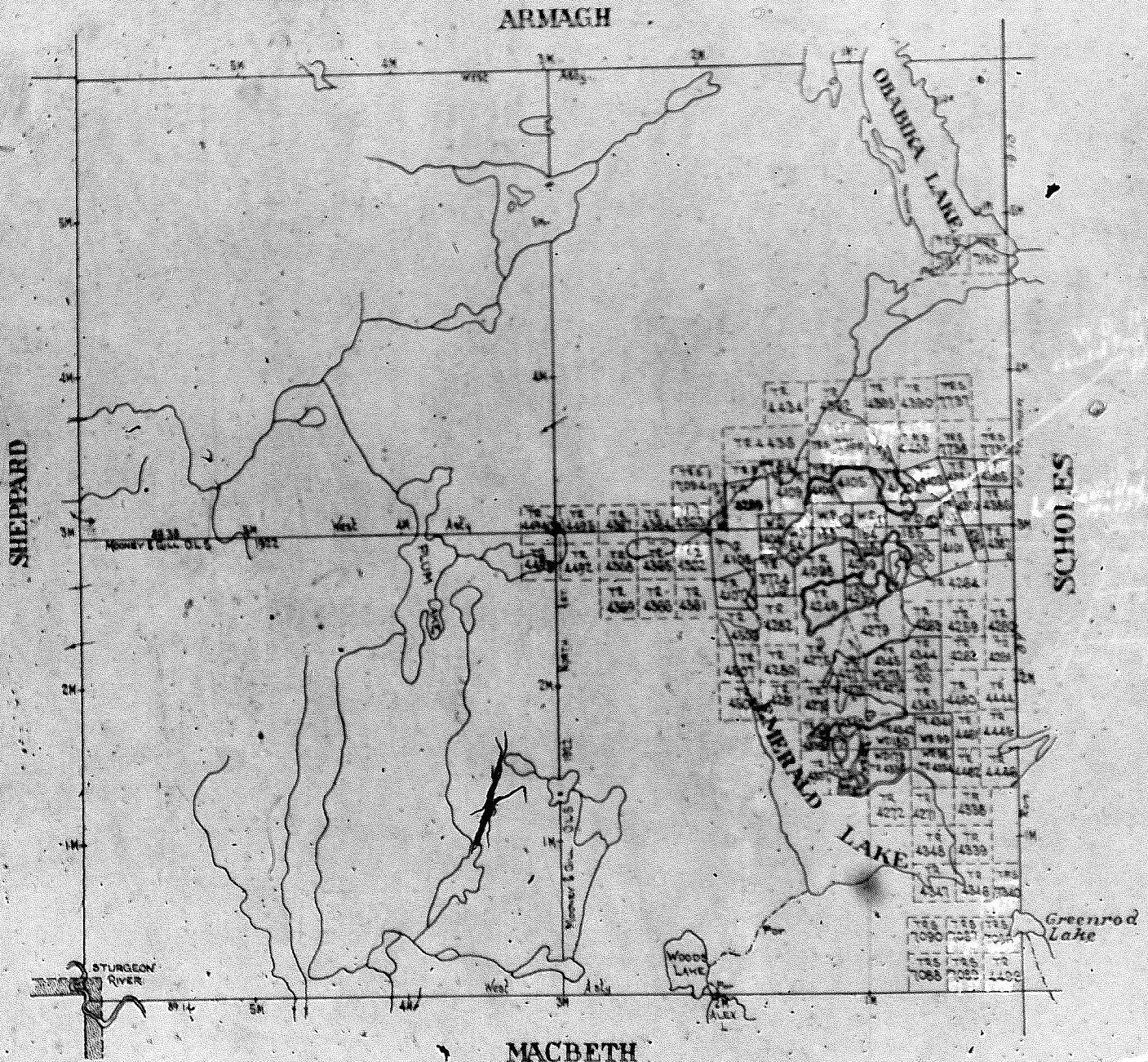
Macbeth Twp.

AFTON

DISTRICT OF SUDBURY

TIMAGAMI PROVINCIAL FOREST

Scale, 40 Chains = 1 Inch



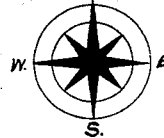
N.S.E. and W. boundaries by old Norman OLS 1910
 Interior lines by Mooney and Gill OLS 1922
 Sturgeon River, Emerald, Olabika and Woods Lakes traversed by David Beatty OLS 1919
 Posts shown this 0-2M
 Interior lakes and rivers from Base Map of Sturgeon Concessions

622

TOWNSHIP OF AFTON.

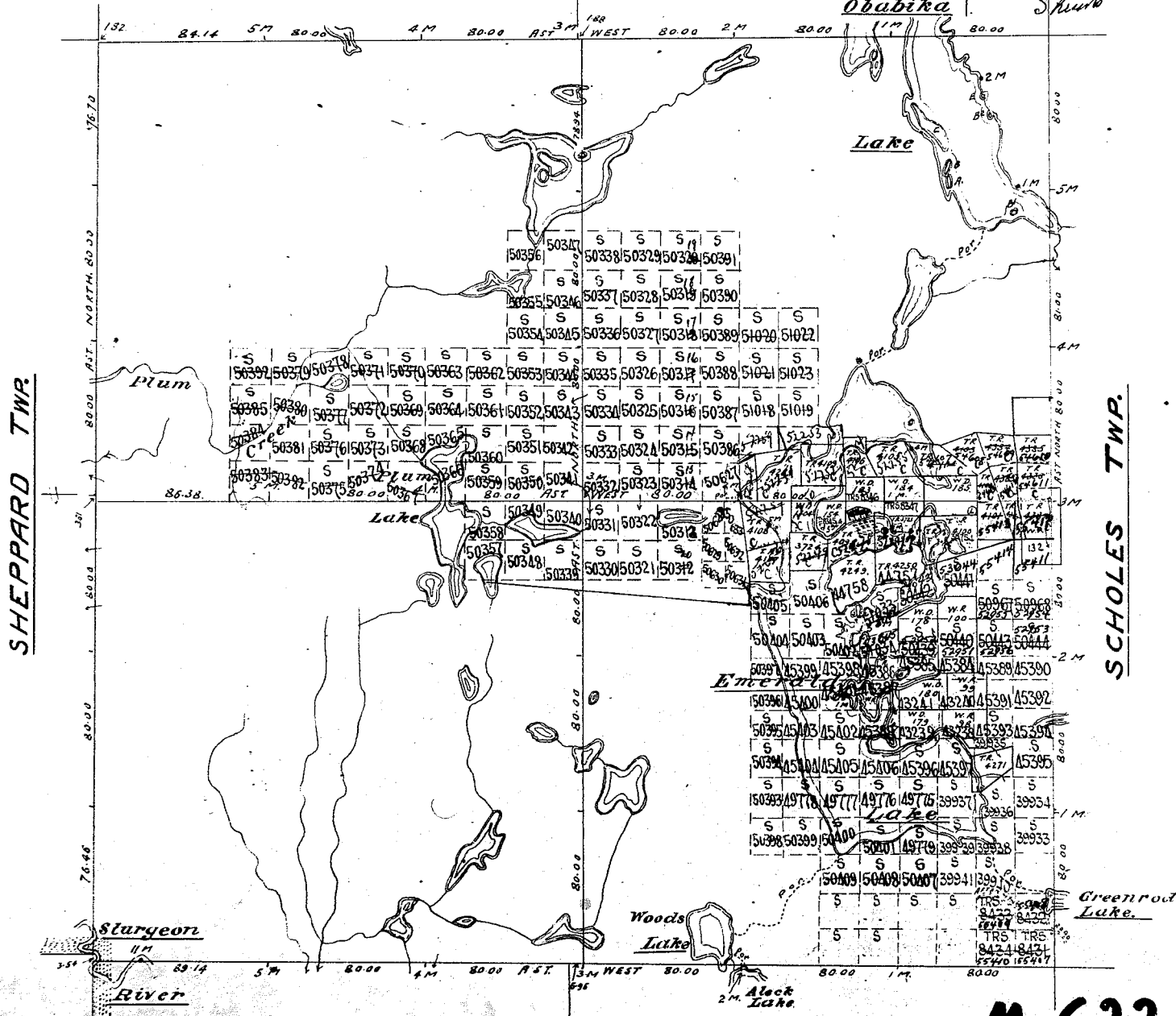
TIMAGAMI PROVINCIAL FOREST.
DISTRICT OF SUBURY.
SUBURY MINING DIVISION.

Scale: 40 chains to an inch.



ARMAGH TWP.

Renwin m Emerald Lake
Obabika Shrub



N.E. & W. B. by J. J. Newman O.L.S. 1910
Interior Lines by Meany & Gill O.L.S. 1922.
Sturgeon River, Emerald, Obabika, & Woods Lakes traversed by
Traverse Party shown thus Δ David Beatty, O.L.S. 1919.
Interior lakes & rivers from base map of Sturgeon Concession
Parcels marked P are Patented,
L Leased,
L.O. under Lit. of Occ.
Afton Twp. Road from Dept of Highways Map of Dec. 10th 1936
and shown thus $\cdots\cdots\cdots$

MACBETH TWP.

M-622

Dept of Surveys,
Parliament Buildings
Toronto, Ontario

Compiled April 1931.

AFTON

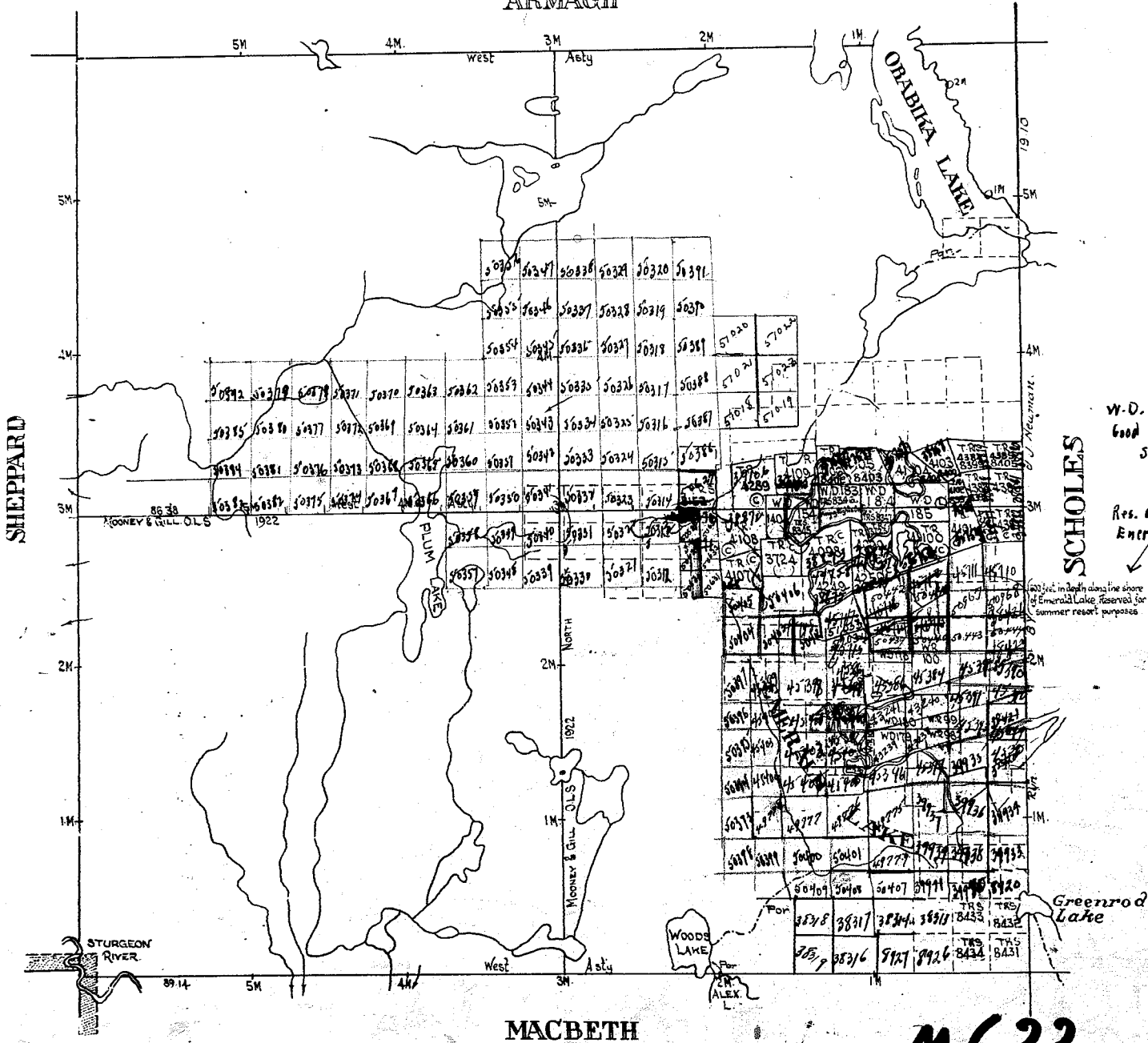
DISTRICT OF SUDBURY

TIMAGAMI PROVINCIAL FOREST

Scale 40 Chains = 1 Inch



ARMAGH




W.D. 185
 Good shooting
 Sept. 20/47
 Res. of
 Emerald Lake

100 feet in depth along the shore
 of Emerald Lake reserved for
 summer resort purposes

Greenrod
 Lake

MACBETH

M-622

E and W Boundaries by Jd Norman, O.L.S. 1910
 Interior lines by Mooney and Gill O.L.S. 1922
 Sturgeon River, Emerald, Obabika and Woods Lakes traversed by David Beatty O.L.S. 1919
 Lots shown thus 
 Details: Lakes and rivers from Base Map of Sturgeon Concession

622

Armagh Twp.

OLD
Nov 16/72

THE TOWNSHIP OF
OF

AFTON

DISTRICT OF
SUDBURY

SUDBURY
MINING DIVISION

SCALE: 1-INCH=40 CHAINS

LEGEND

- | | |
|-----------------------|--------|
| PATENTED LAND | ⊙ |
| CROWN LAND SALE | C.S. |
| LEASES | ⊖ |
| LOCATED LAND | Loc. |
| LICENSE OF OCCUPATION | L.O. |
| MINING RIGHTS ONLY | M.R.O. |
| SURFACE RIGHTS ONLY | S.R.O. |
| ROADS | — |
| IMPROVED ROADS | — |
| KING'S HIGHWAYS | — |
| RAILWAYS | — |
| POWER LINES | — |
| MARSH OR MUSKOG | — |
| MINES | ⋈ |
| CANCELLED | C. |

NOTES

This Twp. Lies Within The
TIMAGAMI PROVINCIAL FOREST

PLAN NO. **M-622**

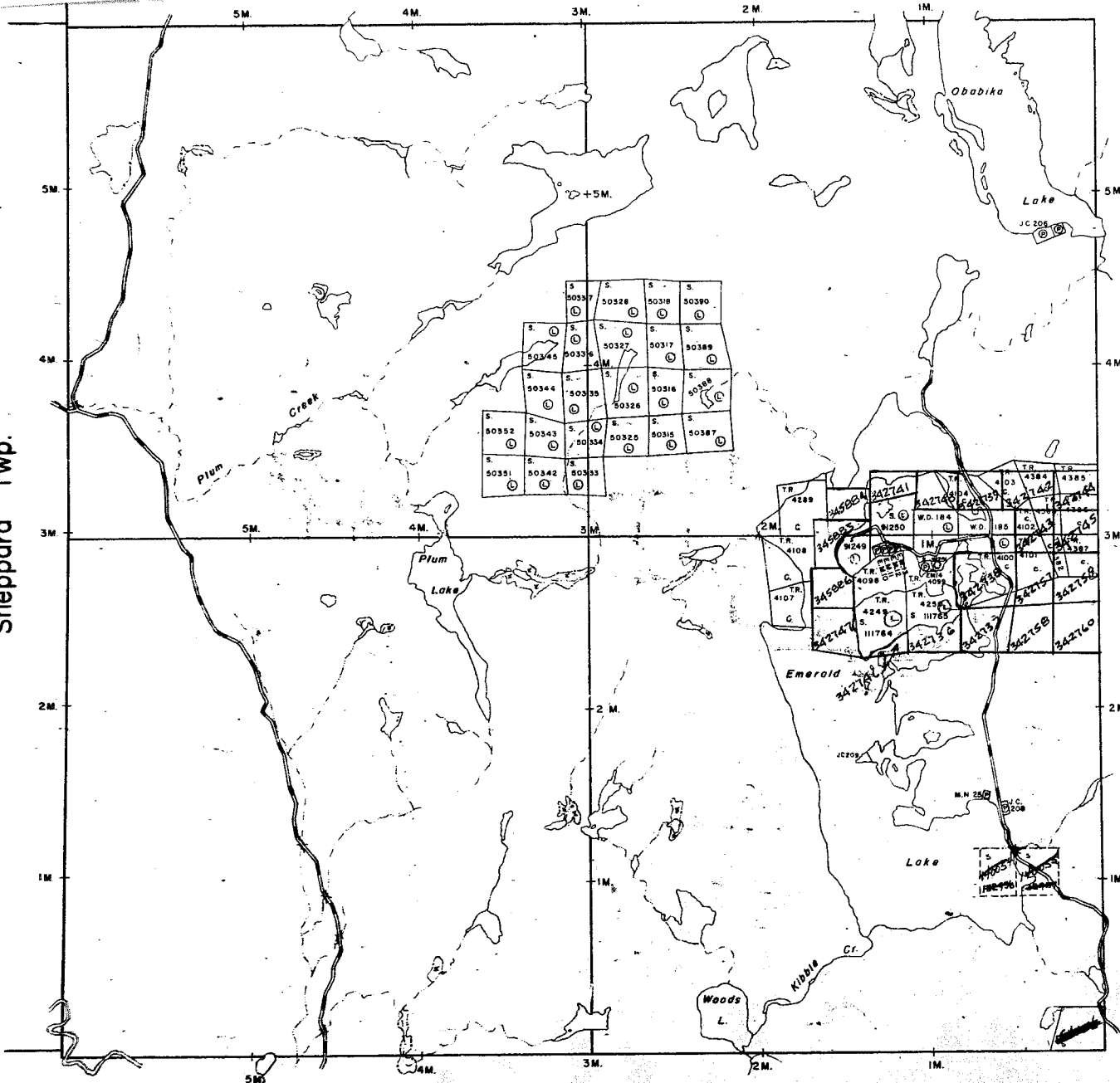
DEPARTMENT OF MINES

— ONTARIO —

Sheppard Twp.

Scholes Twp.

Macbeth Twp.



White mud Lake G 1917

REFERENCES

AREAS WITHDRAWN FROM DISPOSITION

M.R.O. - MINING RIGHTS ONLY
 S.R.O. - SURFACE RIGHTS ONLY
 M.A.S. - MINING AND SURFACE RIGHTS

Description Order No. Date Disposition File
 X LUP - 5 4441 16-002 81



LEGEND

- HIGHWAY AND ROUTE No.
- OTHER ROADS
- TRAILS
- SURVEYED LINES
- TOWNSHIPS, BASE LINES ETC.
- LOTS, MINING CLAIMS, PARCELS ETC.
- UNSURVEYED LINES
- LOT LINES
- PARCEL BOUNDARY
- MINING CLAIMS ETC.
- RAILWAY AND RIGHT OF WAY
- UTILITY LINES
- NON-PERENNIAL STRAY
- FLOODING OR FLOODING RIGHTS
- SUBDIVISION OR COMPOSITE PLAN
- RESERVATIONS
- ORIGINAL SHORELINE
- MARSH OR MUSKEG
- MINES
- TRANSVERSE MONUMENT

DISPOSITION OF CROWN LANDS

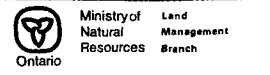
TYPE OF DOCUMENT	SYMBOL
PATENT SURFACE & MINING RIGHTS	●
SURFACE RIGHTS ONLY	○
MINING RIGHTS ONLY	◐
LEASE SURFACE & MINING RIGHTS	◑
SURFACE RIGHTS ONLY	◒
MINING RIGHTS ONLY	◓
LICENCE OF OCCUPATION	◔
ORDINARY COUNCIL RESERVATION	◕
CANCELLED	◖
SAND & GRAVEL	◗

NOTE: MINING RIGHTS IN PARCELS PATENTED PRIOR TO MAY 6, 1913, VESTED IN ORIGINAL PATENTEE BY THE PUBLIC LANDS ACT, R.S.O. 1910, CHAP. 180, SEC. 63, SUBSEC. 1.

SCALE: 1 INCH = 40 CHAINS

TOWNSHIP

AREA
AEROFOIL LAKE
 M.N.R. ADMINISTRATIVE DISTRICT
RED LAKE
 MINING DIVISION
RED LAKE
 LAND TITLES / REGISTRY DIVISION
KENORA



Date: JANUARY, 1983 Number: **G-1729**

LANDING LAKE G 2098

Maskerine Lake G 2116

622

Armagh Twp.

THE TOWNSHIP OF
OF

AFTON

DISTRICT OF
SUDBURY

SUDBURY
MINING DIVISION

SCALE: 1-INCH=40 CHAINS

LEGEND

- PATENTED LAND Ⓟ
- CROWN LAND SALE C.S.
- LEASES Ⓛ
- LOCATED LAND Loc.
- LICENSE OF OCCUPATION L.O.
- MINING RIGHTS ONLY M.R.O.
- SURFACE RIGHTS ONLY S.R.O.
- ROADS —
- IMPROVED ROADS —
- KING'S HIGHWAYS —
- RAILWAYS —
- POWER LINES —
- MARSH OR MUSKEG —
- MINES *
- CANCELLED C.

NOTES

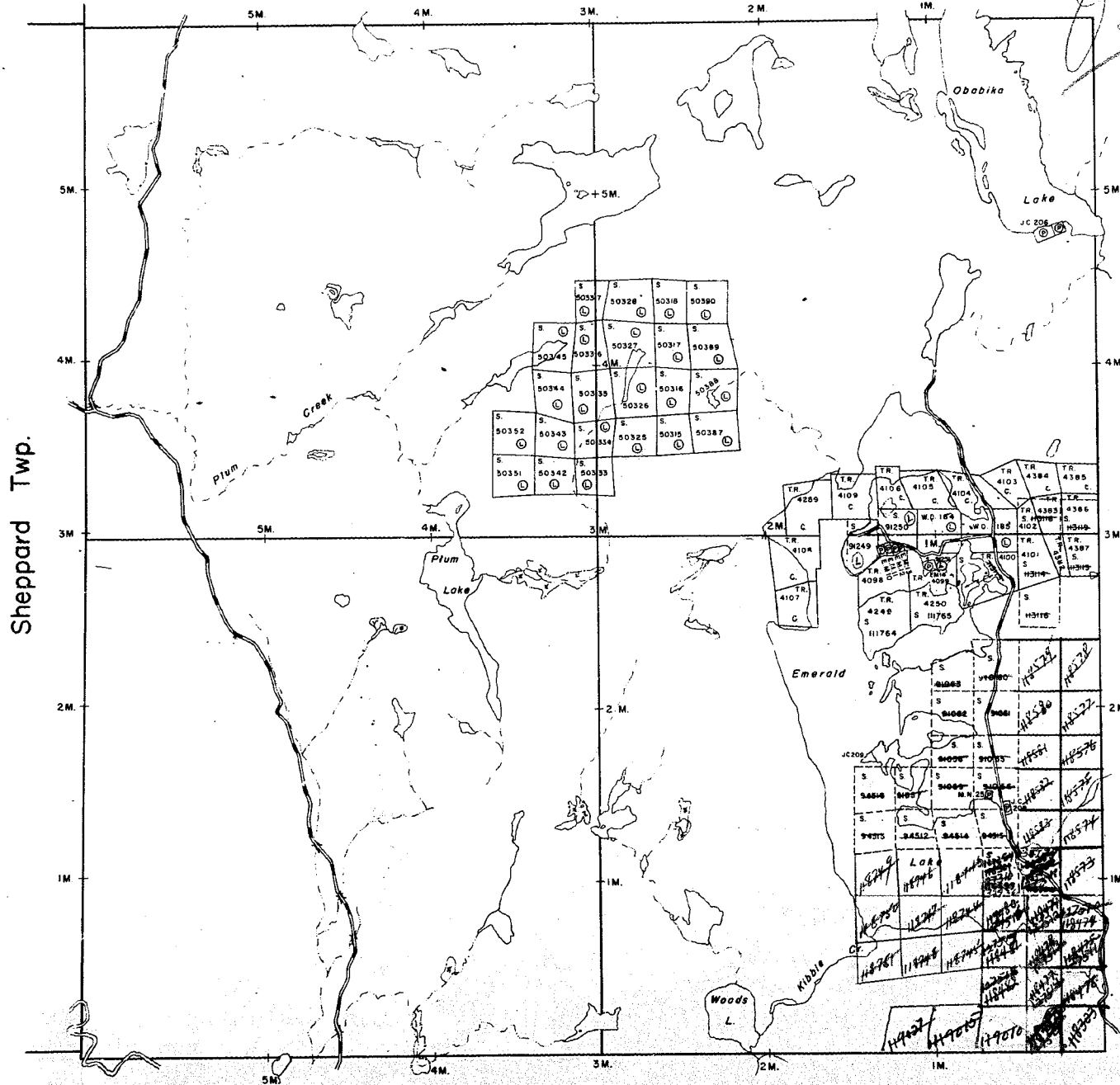
400' Surface Rights Reservation around
all Lakes and Rivers.

This Twp. Lies Within The
TIMAGAMI PROVINCIAL FOREST

PLAN NO.-M-622

DEPARTMENT OF MINES

— ONTARIO —

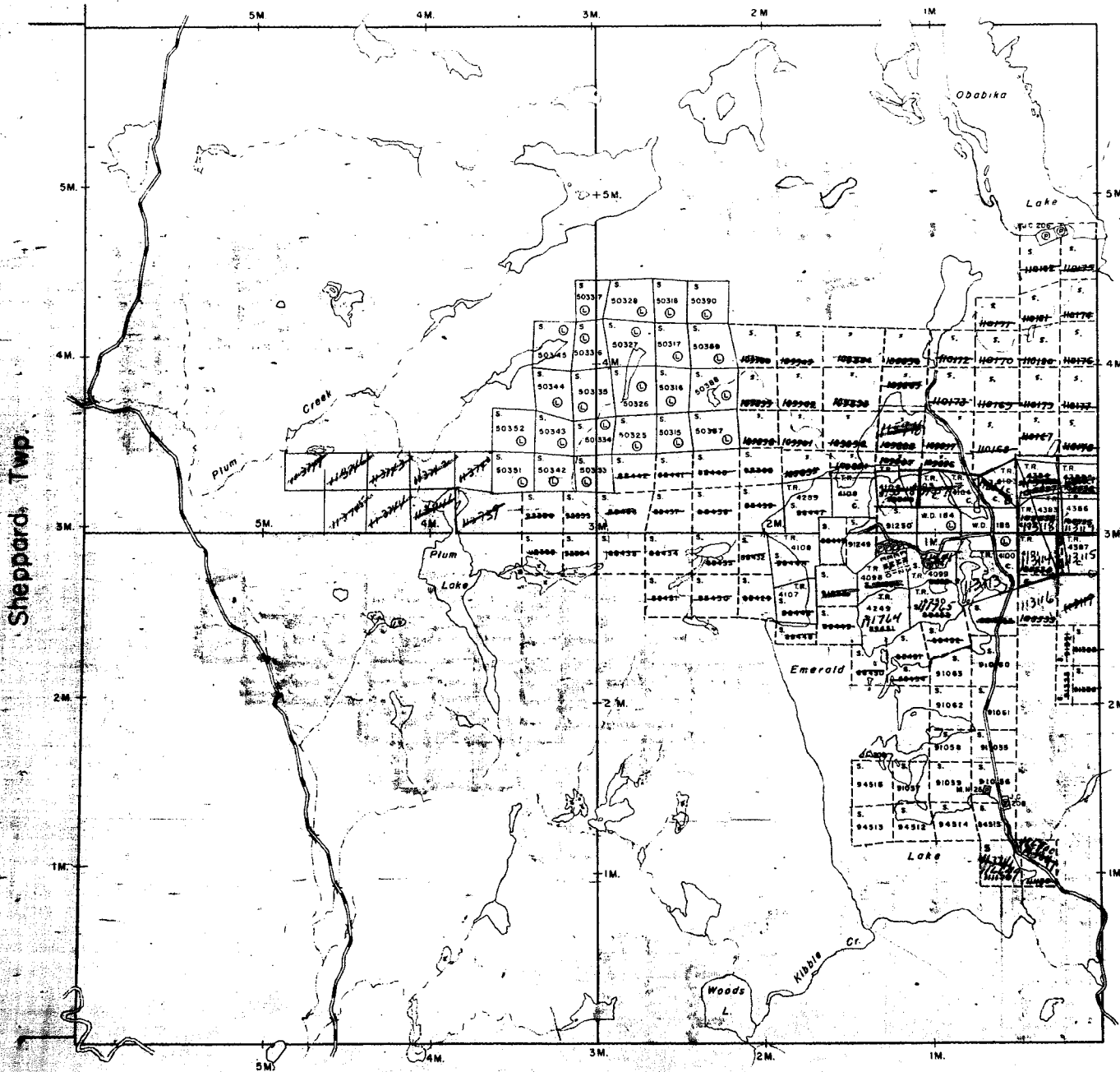


Sheppard Twp.

Scholes Twp.

Macbeth Twp.

Armagh Twp.



THE TOWNSHIP
OF

AFTON

DISTRICT OF
SUDBURY

SUDBURY
MINING DIVISION

SCALE: 1 INCH = 40 CHAINS

LEGEND

PATENTED LAND	⊙
CROWN LAND SALE	C.S.
LEASES	⊙
LOCATED LAND	Loc.
LICENSE OF OCCUPATION	L.O.
MINING RIGHTS ONLY	M.R.O.
SURFACE RIGHTS ONLY	S.R.O.
ROADS	—
IMPROVED ROADS	—
KING'S HIGHWAYS	—
RAILWAYS	—
POWER LINES	—
MARSH OR MUSKEG	—
MINES	—
CANCELLED	—

NOTES

400' Reserve around all lakes & rivers to
Dept. of Lands & Forests.

This Twp. Lies Within The
TIMAGAMI PROVINCIAL FOREST

PLAN NO. **M-622**

DEPARTMENT OF MINES

— ONTARIO —