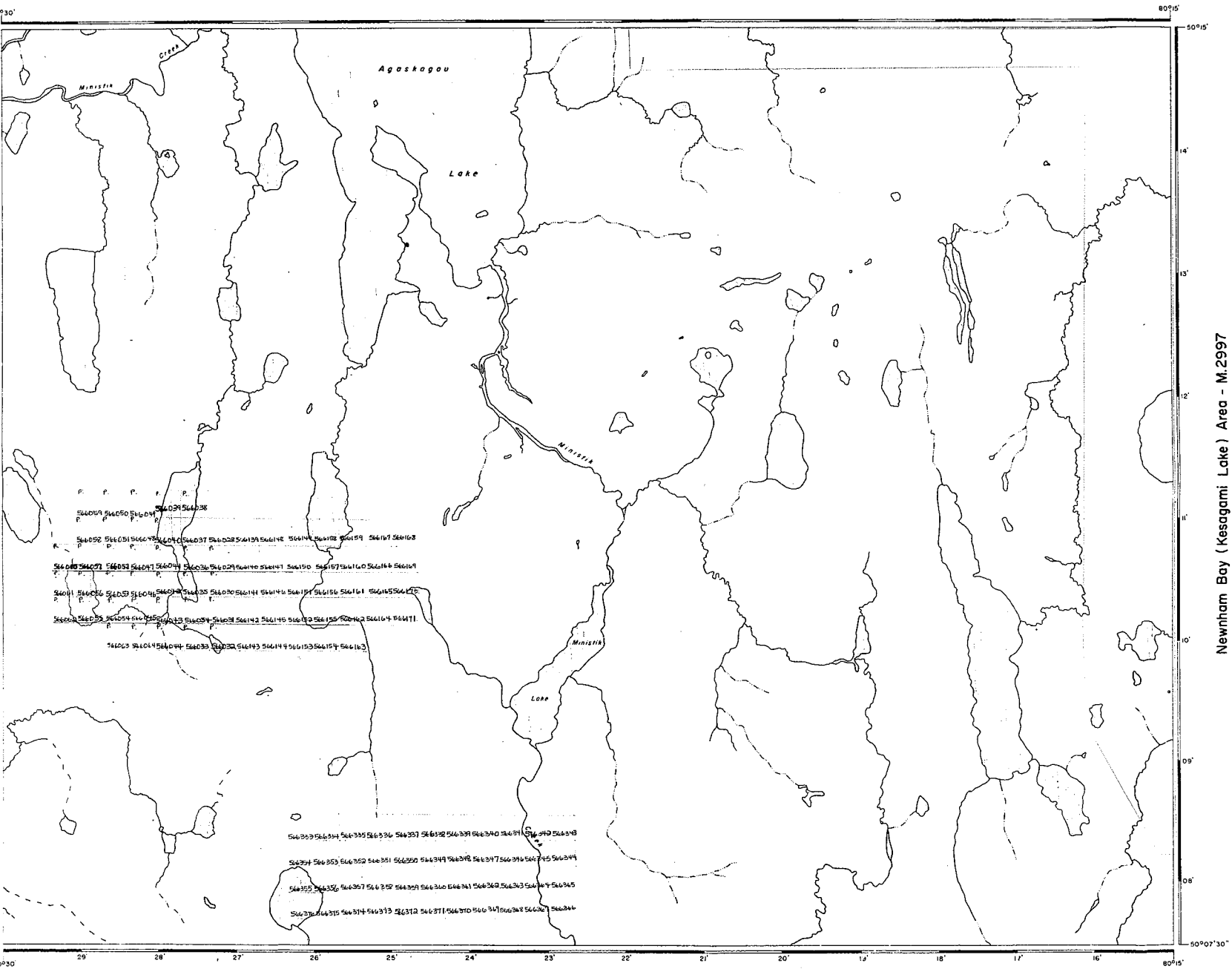


Terms of Use: NOTICE: This is a dated, archived document that does not represent current mining claim activity in Ontario. This archived document is provided for information purposes only and MNDM and the Government of Ontario accept no liability and make no warranty or any representation regarding the use, accuracy, applicability, completeness, performance, availability, security or reliability of the information. *This archive "Historical Claim Map" does not meet provincial accessibility standards. If you need accessible formats, communication support or would like information about this map please contact the Provincial Recording Office @ 1-888-415-9845 Ext 5784. For current mining claim status, please use the MNDM online claim maps website at: <http://www.mndm.gov.on.ca/en/mines-and-minerals/applications/claimaps>

Opimicon Bay (Kesagami Lake) Area - M.2982



AREA OF
AGASKAGOU LAKE

DISTRICT OF
COCHRANE
PORCUPINE
~~BARBER LAKE~~
MINING DIVISION

SCALE: 1-INCH = 40 CHAINS

LEGEND

- PATENTED LAND CCS
- CROWN LAND SALE CCS
- LEASES L.C.
- LOCATED LAND L.O.
- LICENSE OF OCCUPATION M.R.O.
- MINING RIGHTS ONLY S.R.O.
- SURFACE RIGHTS ONLY S.R.O.
- ROADS —
- IMPROVED ROADS —
- KING'S HIGHWAYS —
- RAILWAYS —
- POWER LINES —
- MARSH OR MUSKIEG —
- MINES —
- CANCELLED —
- Land reserved* —

NOTES

400' Surface Rights Reservation around
all lakes and rivers.

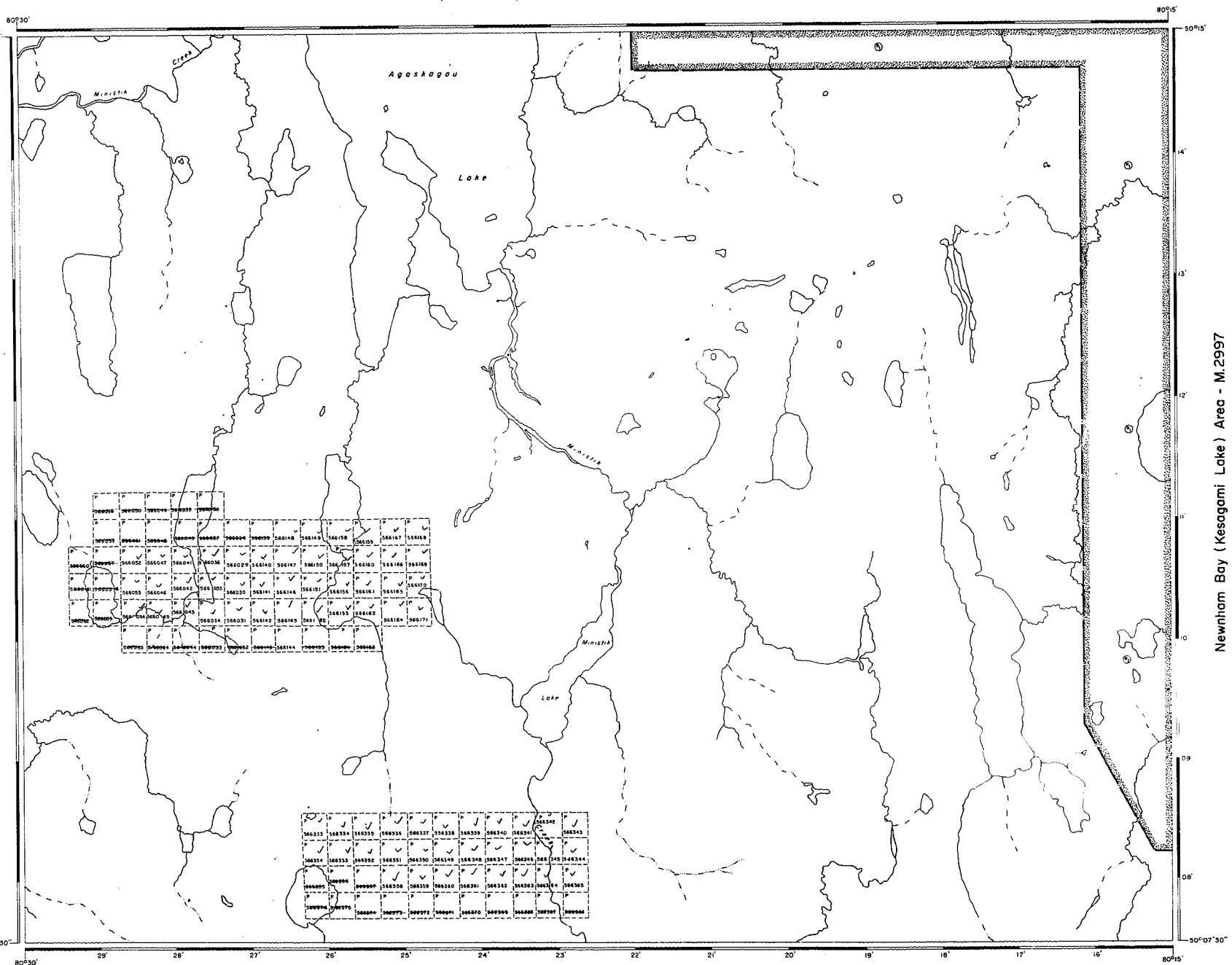
Newham Bay (Kesagami Lake) Area - M.2997

Ministik Creek Area - M.2996

PLAN NO. **M.2995**

DEPARTMENT OF MINES
— ONTARIO —

Opimicon Bay (Kesagami Lake) Area - M.2982



AREA OF
AGASKAGOU LAKE

DISTRICT OF
GOCHRAINE

PORCUPINE
MINING DIVISION

SCALE: 1-INCH = 40 CHAINS

LEGEND

- PATENTED LAND
- CROWN LAND SALE
- LEASES
- LOCATED LAND
- LICENSE OF OCCUPATION
- MINING RIGHTS ONLY
- SURFACE RIGHTS ONLY
- ROADS
- IMPROVED ROADS
- KING'S HIGHWAYS
- RAILWAYS
- POWER LINES
- MARSH OR MUSKEG
- MINES
- CANCELLED



NOTES

400' Surface Rights Reservation around all lakes and rivers.

AREAS WITHDRAWN FROM DISPOSITION

S.R. - SURFACE RIGHTS		M.R. - MINING RIGHTS		
Description	Order No.	Date	Disposition	File
Ⓢ 24/79		22/1/79	S.R. & M.R.	108511

Revised Aug. 15/83
Revised Dec. 29/80

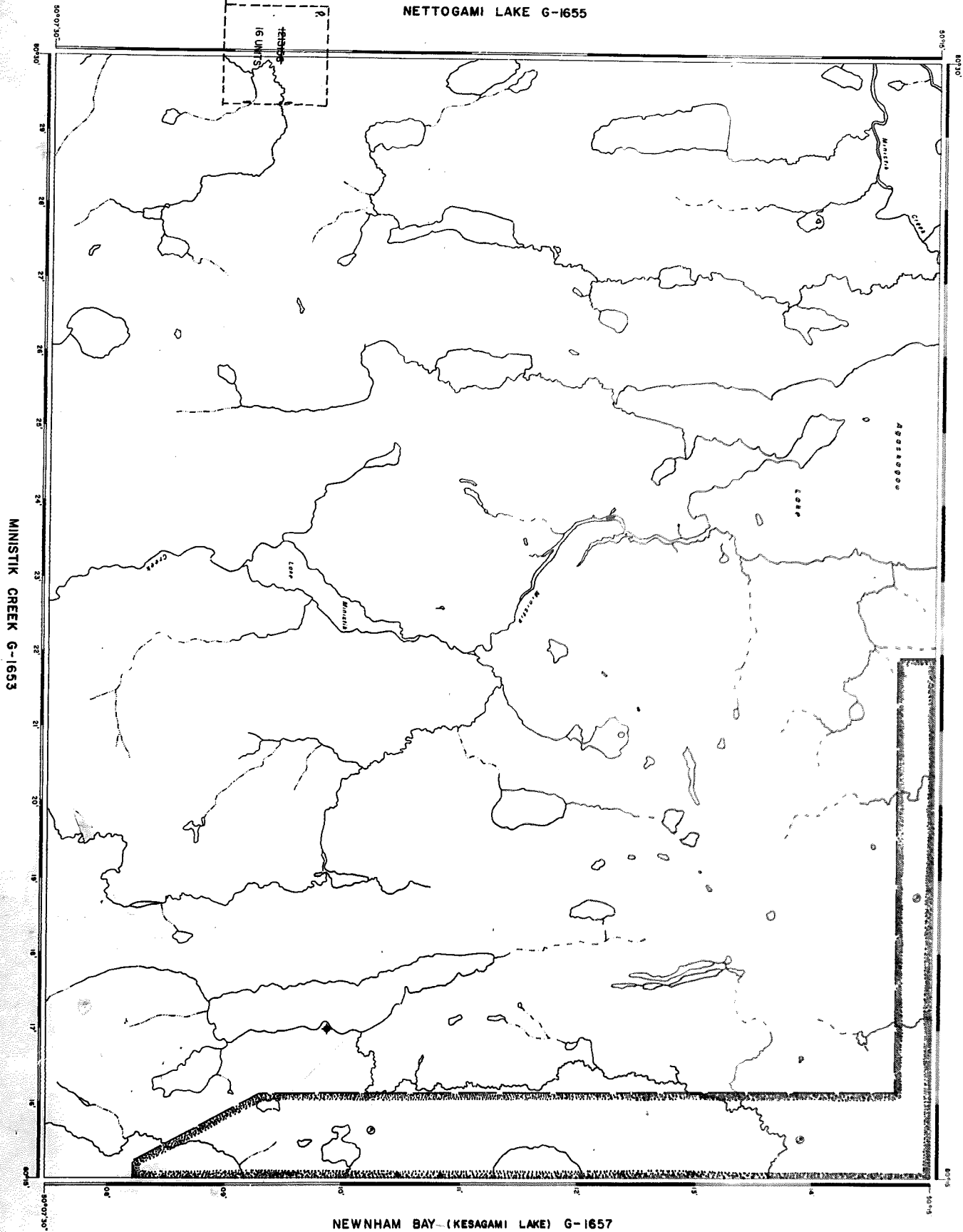
NATIONAL TOPOGRAPHIC SERIES 42 I

PLAN NO. M.2995

ONTARIO
MINISTRY OF NATURAL RESOURCES
SURVEYS AND MAPPING BRANCH

Ministik Creek Area - M.2996

Newham Bay (Kesagami Lake) Area - M.2997



OPINICON BAY (KESAGAMI LAKE) G-1664

NEWNHAM BAY (KESAGAMI LAKE) G-1657

REFERENCES

- AREAS WITHDRAWN FROM DISPOSITION
 M.R.O. - MINING RIGHTS ONLY
 M.R. - SURFACE RIGHTS ONLY
 M.R. & S. - MINING AND SURFACE RIGHTS
 (M.R.O. - CHINA) (M.R. - CHINA) (M.R. & S. - CHINA)
 (M.R.O. - CHINA) (M.R. - CHINA) (M.R. & S. - CHINA)

Received Aug. 15 1963

LEGEND

- HIGHWAY AND ROUTE No.
 OTHER ROADS
 TRAILS
 SURVEYED LINES
 LINES, ETC.
 UNSURVEYED LINES
 LOT LINES
 MINE CLAIMS
 MINE CLAIMS
 SALVAGE AND RIGHT OF WAY
 UTILITY LINES
 NON-PERMANENT STREAM
 FLOODING OR FLOODING RIGHTS
 RESERVATION OR COMPOSITE PLAN
 ORIGINAL SURVEY LINE
 BARRIERS OR MARKS
 TRAVELERS MONUMENT

DISPOSITION OF CROWN LANDS


- TYPE OF DISPOSITION**
- PATENT: SURFACE & MINING RIGHTS
 - PATENT: SURFACE RIGHTS ONLY
 - PATENT: MINING RIGHTS ONLY
 - LEASE: SURFACE & MINING RIGHTS
 - LEASE: SURFACE RIGHTS ONLY
 - LEASE: MINING RIGHTS ONLY
 - LICENSE OF OCCUPATION
 - OPEN-ROOF CROWN
 - CROWN LAND
 - CANCELLED
 - SAVED & ADJUTANT
 - REMOTE TOURIST CAMP

SCALE: 1 INCH = 40 CHAINS



AGASKAGOU LAKE

M.R. ADMINISTRATIVE DISTRICT
COCHRANE
 MINING DIVISION
PORCUPINE
 LAND TITLES / REGISTRY DIVISION
COCHRANE



Ministry of Land, Natural Resources and Forestry
 Ottawa
 1962
 G-1623

Opimicon Bay (Kesagami Lake) Area - M.2982

AREA OF

AGASKAGOU LAKE

DISTRICT OF COCHRANE

PORCUPINE MINING DIVISION

SCALE: 1-INCH = 40 CHAINS

LEGEND

- FATED LAND C.S.
- CROWN LAND SALE C.S.
- LEASES L.C.
- LOCATED LAND L.C.
- LICENSE OF OCCUPATION M.R.
- MINING RIGHTS ONLY S.R.
- SURFACE RIGHTS ONLY S.R.
- ROADS —
- IMPROVED ROADS —
- KING'S HIGHWAYS —
- RAILWAYS —
- POWER LINES —
- MARSH OR MUSKEG —
- MINES —
- CANCELLED —

NOTES

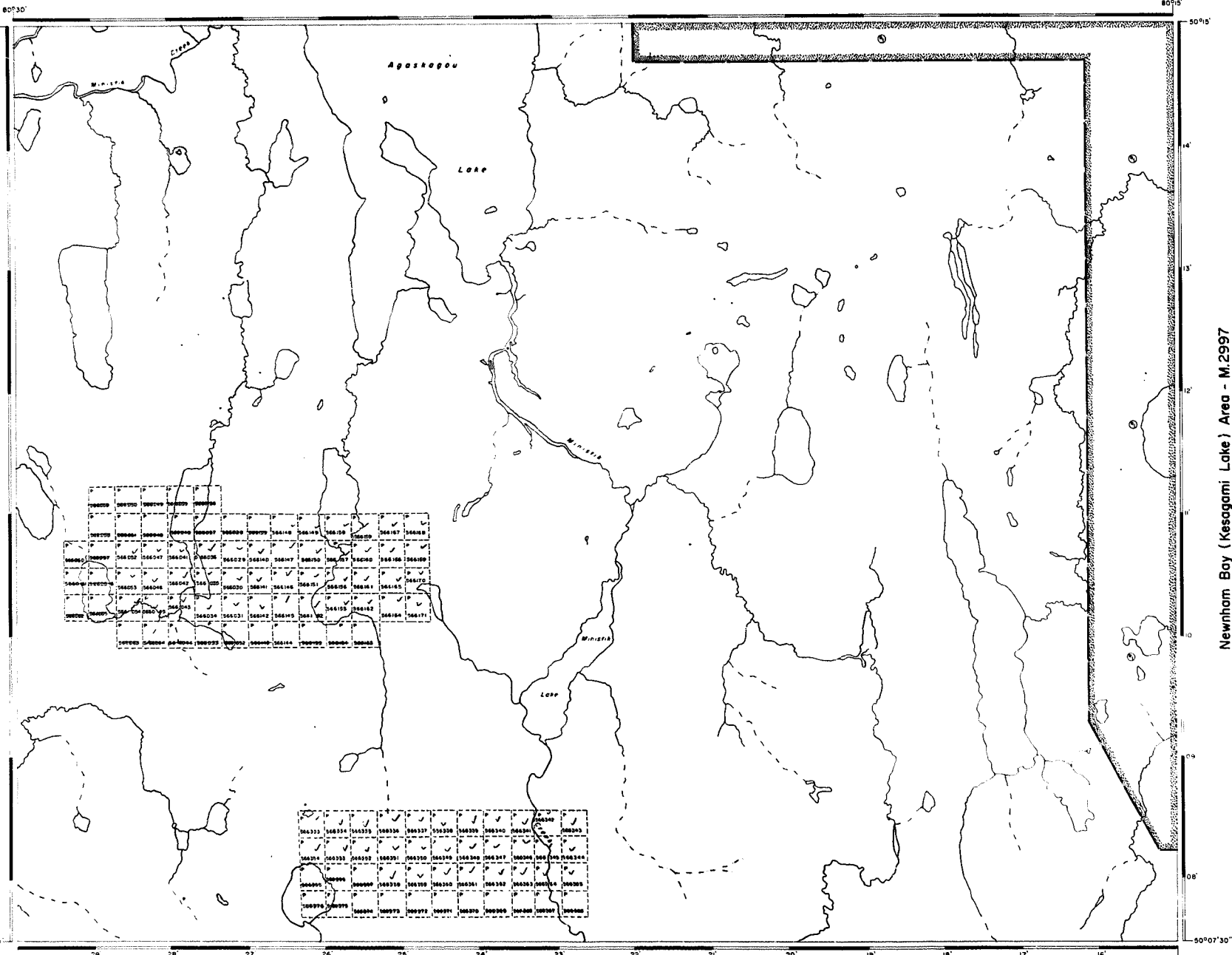
400' Surface Rights Reservation around all lakes and rivers.

AREAS WITHDRAWN FROM DISPOSITION

S.R. - SURFACE RIGHTS M.R. - MINING RIGHTS

Description	Order No.	Date	Disposition	File
W24/79		22/11/79	S.R. & M.R.	188311

Newham Bay (Kesagami Lake) Area - M.2997



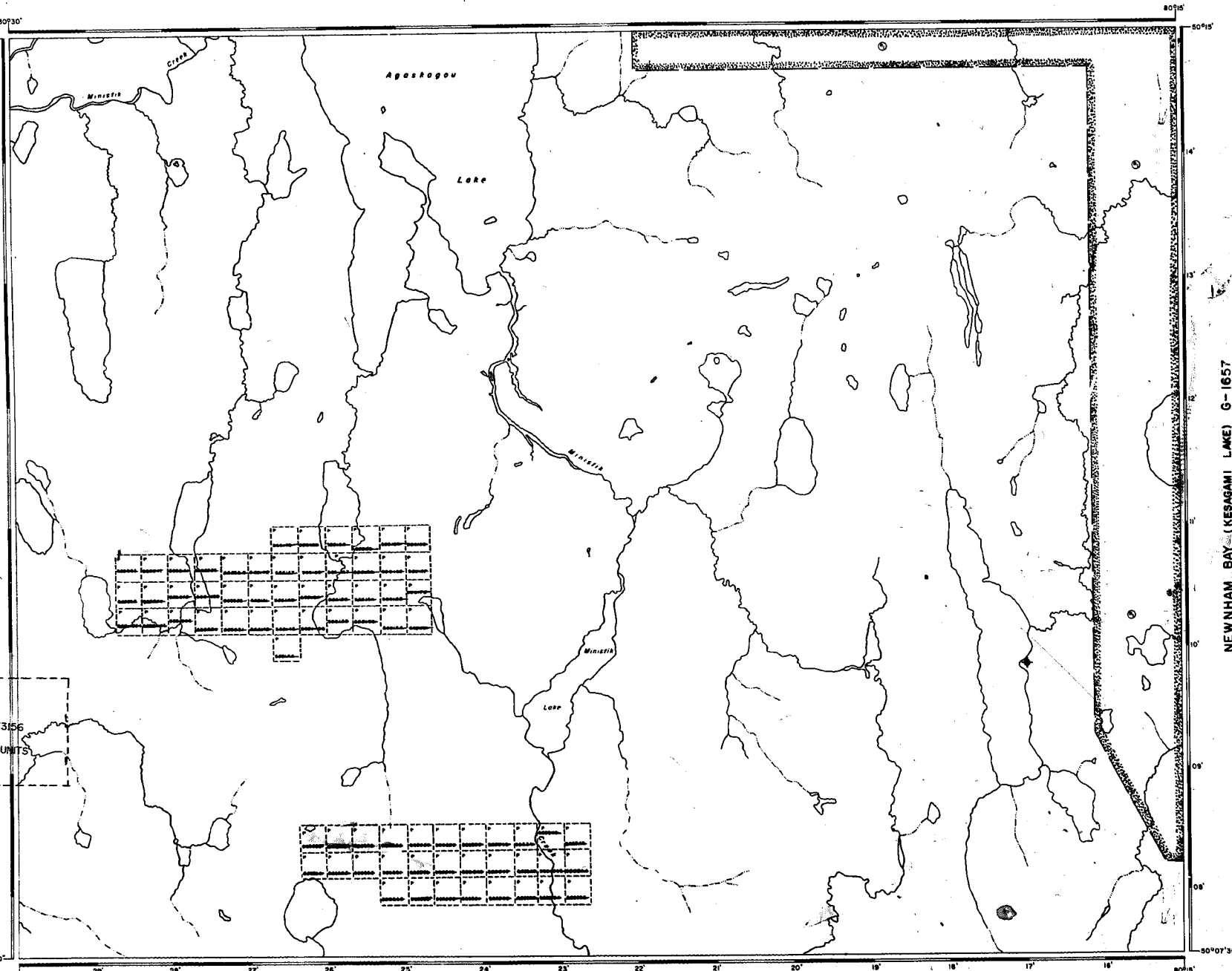
Ministik Creek Area - M.2996

Replaced Aug. 15/83
 Revised Dec 20/80
 NATIONAL TOPOGRAPHIC SERIES 421

PLAN NO. **M.2995**

ONTARIO
 MINISTRY OF NATURAL RESOURCES
 SURVEYS AND MAPPING BRANCH

OPIMICON BAY (KESAGAMI LAKE) G-1664



MINISTIK CREEK G-1653

REFERENCES

AREAS WITHDRAWN FROM DISPOSITION

M.R.O. - MINING RIGHTS ONLY

S.R.S. - SURFACE RIGHTS ONLY

M. & S. - MINING AND SURFACE RIGHTS

Description	Order No.	Date	Classified	File
①	224775	22/7/73	24 & 26	16231

DATE OF ISSUE

JAN 19 1988

PROVINCIAL RECORDING
OFFICE - SUDBURY

Received Aug. 15/83

LEGEND

HIGHWAY AND ROUTE No.	
OTHER ROADS	
TRAILS	
SURVEYED LINES:	
TOWNSHIP, RANGE LINES, ETC.	
LOTS, MINING CLAIMS, PARCELS, ETC.	
UNSURVEYED LINES:	
LOT LINES	
PARCEL BOUNDARY	
MINING CLAIMS ETC.	
RAILWAY AND RIGHT OF WAY	
UTILITY LINES	
NON-PERENNIAL STREAM	
FLOODING OR FLOODING RIGHTS	
SUBDIVISION OR COMPOSITE PLAN	
RESERVATIONS	
ORIGINAL SHORELINE	
MARSH OR MUSKEG	
MINES	
TRAVERSE MONUMENT	

DISPOSITION OF CROWN LANDS

TYPE OF DOCUMENT	SYMBOL
PATENT, SURFACE & MINING RIGHTS	
SURFACE RIGHTS ONLY	
MINING RIGHTS ONLY	
LEASE, SURFACE & MINING RIGHTS	
SURFACE RIGHTS ONLY	
MINING RIGHTS ONLY	
LICENCE OF OCCUPATION	
ORDER-IN-COUNCIL	
RESERVATION	
CANCELLED	
SAND & GRAVEL	
★ REMOTE TOURIST CAMP	

NOTE: MINING RIGHTS IN PARCELS PATENTED PRIOR TO MAY 1, 1912, VESTED IN ORIGINAL PATENTEES BY THE PUBLIC LANDS ACT, R.S.O. 1970, CHAP. 200, SEC. 24, SUBSEC. 1.

SCALE: 1 INCH = 40 CHAINS



AREA
AGASKAGOU LAKE

M.N.R. ADMINISTRATIVE DISTRICT

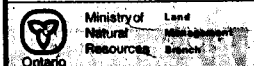
COCHRANE

MINING DIVISION

PORCUPINE

LAND TITLES / REGISTRY DIVISION

COCHRANE



DECEMBER 1982

Number
G-1623

502802