

**Terms of Use:** NOTICE: This is a dated, archived document that does not represent current mining claim activity in Ontario. This archived document is provided for information purposes only and MNDM and the Government of Ontario accept no liability and make no warranty or any representation regarding the use, accuracy, applicability, completeness, performance, availability, security or reliability of the information. \*This archive "Historical Claim Map" does not meet provincial accessibility standards. If you need accessible formats, communication support or would like information about this map please contact the Provincial Recording Office @ 1-888-415-9845 Ext 5784. For current mining claim status, please use the MNDM online claim maps website at: <http://www.mndm.gov.on.ca/en/mines-and-minerals/applications/claimaps>

OFFICE MAP

AIRD ISLAND

OFFICE MAP

INDIAN RESERVE

M. 1134

SHEDDEN TWP.

H. 0.0

SERPENT RIVER

Kenabutch Sta

Cutler Sta

PACIFIC

RAILWAY

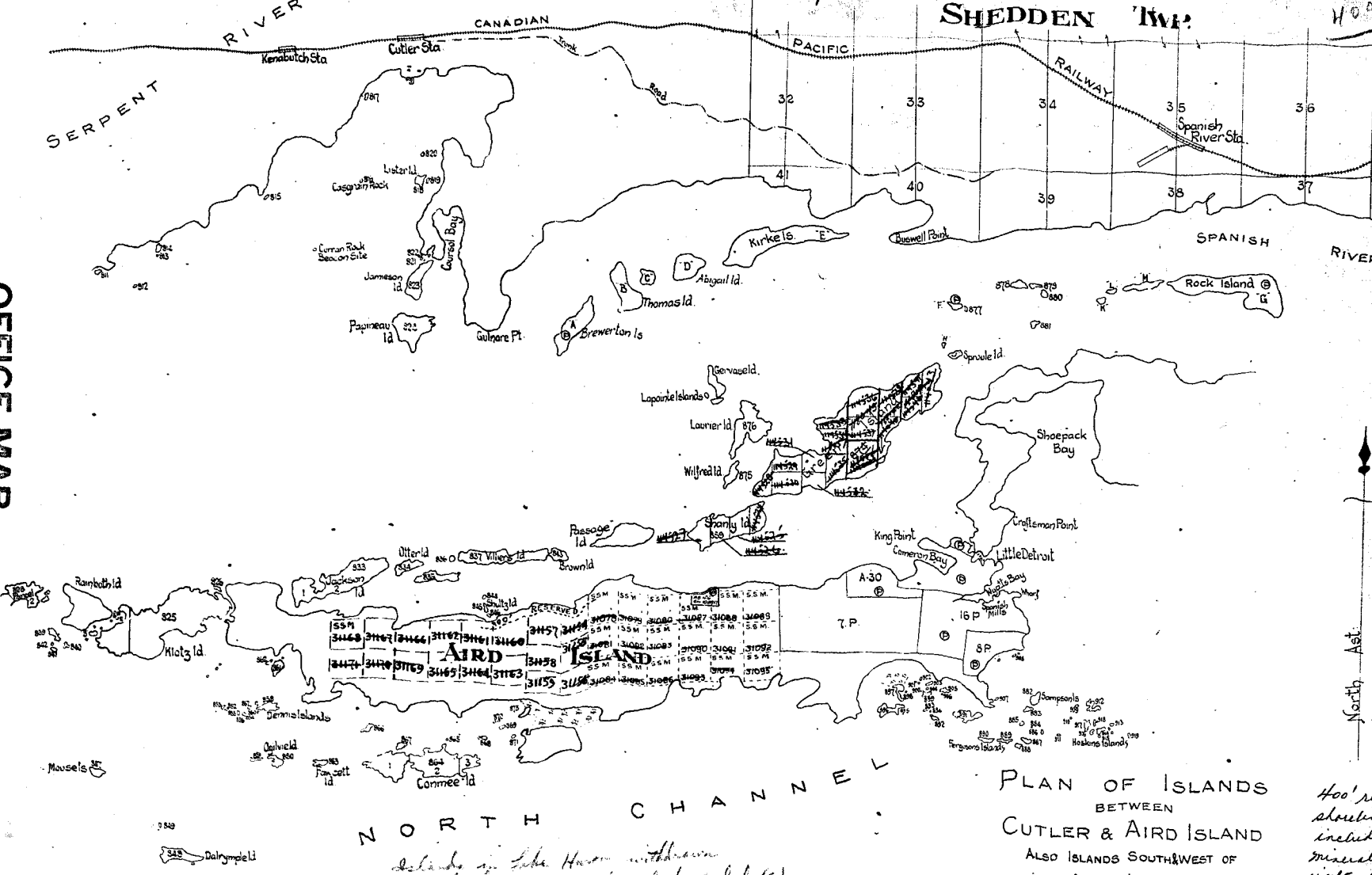
Spanish River Sta.

SPANISH RIVER

RIVER

OFFICE MAP

OFFICE MAP



NORTH CHANNEL

*Islands in Lake Huron withdrawn from Airding Nov. 2/26 Act. 34 Sub. (C)*

OFFICE MAP

PLAN OF ISLANDS  
 BETWEEN  
 CUTLER & AIRD ISLAND  
 ALSO ISLANDS SOUTH & WEST OF  
 AIRD ISLAND  
 NORTH CHANNEL OF LAKE HURON  
 DISTRICT OF ALGOMA  
 Surveyed by O.L.S. James S. Dobie  
 1915  
 -Scale: 40 Chains=1 Inch.-

*400' res. along shoreline which includes back mineral surface rights. Dept. Water Dec 7/19 file 36142, 55525.*

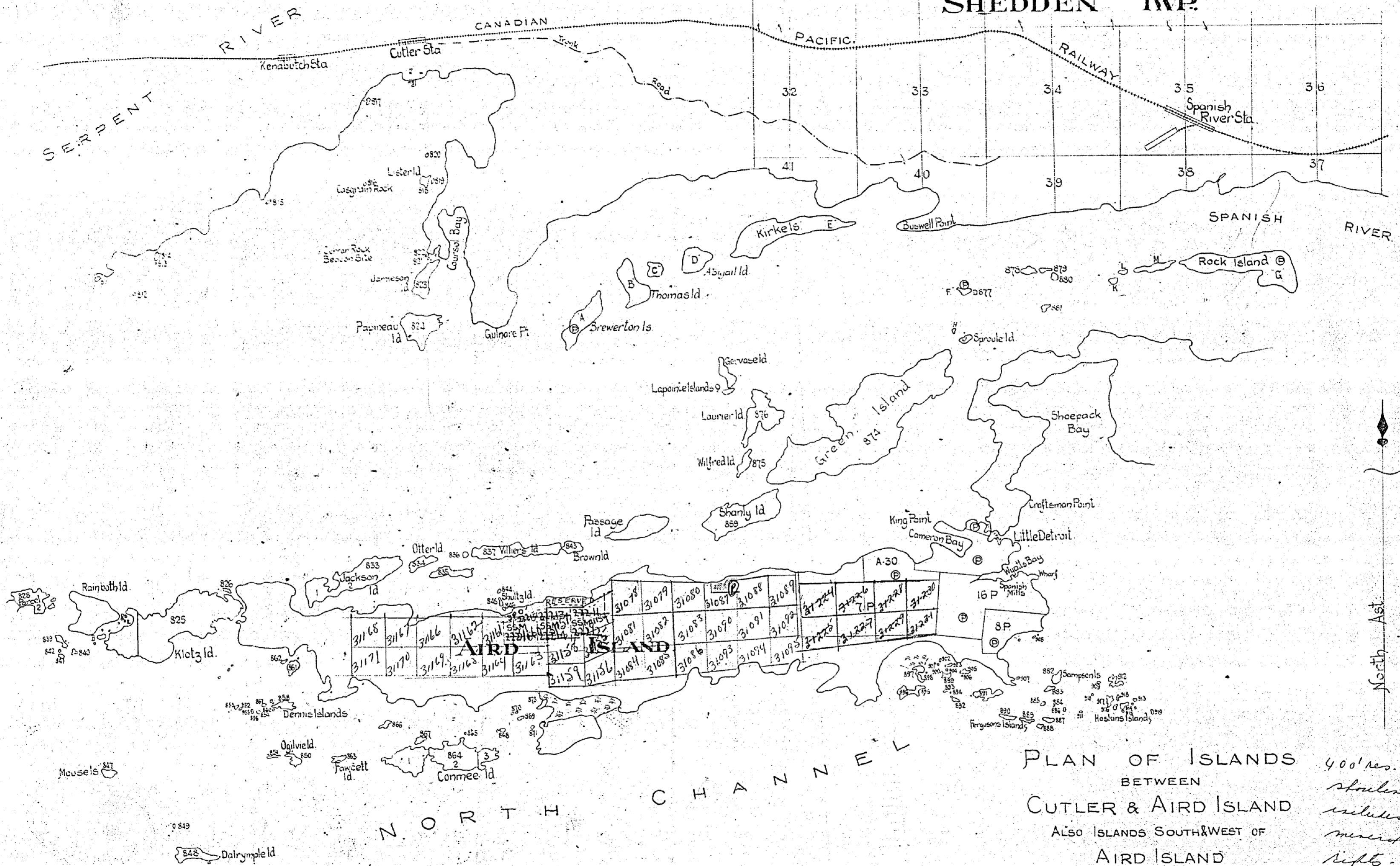
AIRD ISLAND AND NORTH CHANNEL



OFFICE MAP

INDIAN RESERVE

SHEDDEN TWP.



PLAN OF ISLANDS  
 BETWEEN  
 CUTLER & AIRD ISLAND  
 ALSO ISLANDS SOUTH & WEST OF  
 AIRD ISLAND  
 NORTH CHANNEL OF LAKE HURON  
 DISTRICT OF ALGOMA  
 Surveyed by O.L.S. James S. Dobie  
 1915

- Scale: 40 Chains = 1 Inch. -

*400' res. along  
 shores which  
 includes bath  
 metric surface  
 rights - Dep. Letter Dec 7/14  
 file 36147, 58520*

AIRD ISLAND AND ISLANDS IN VICINITY 2225 V

1134

Aird Isl.

OFFICE MAP

AIRD ISLAND

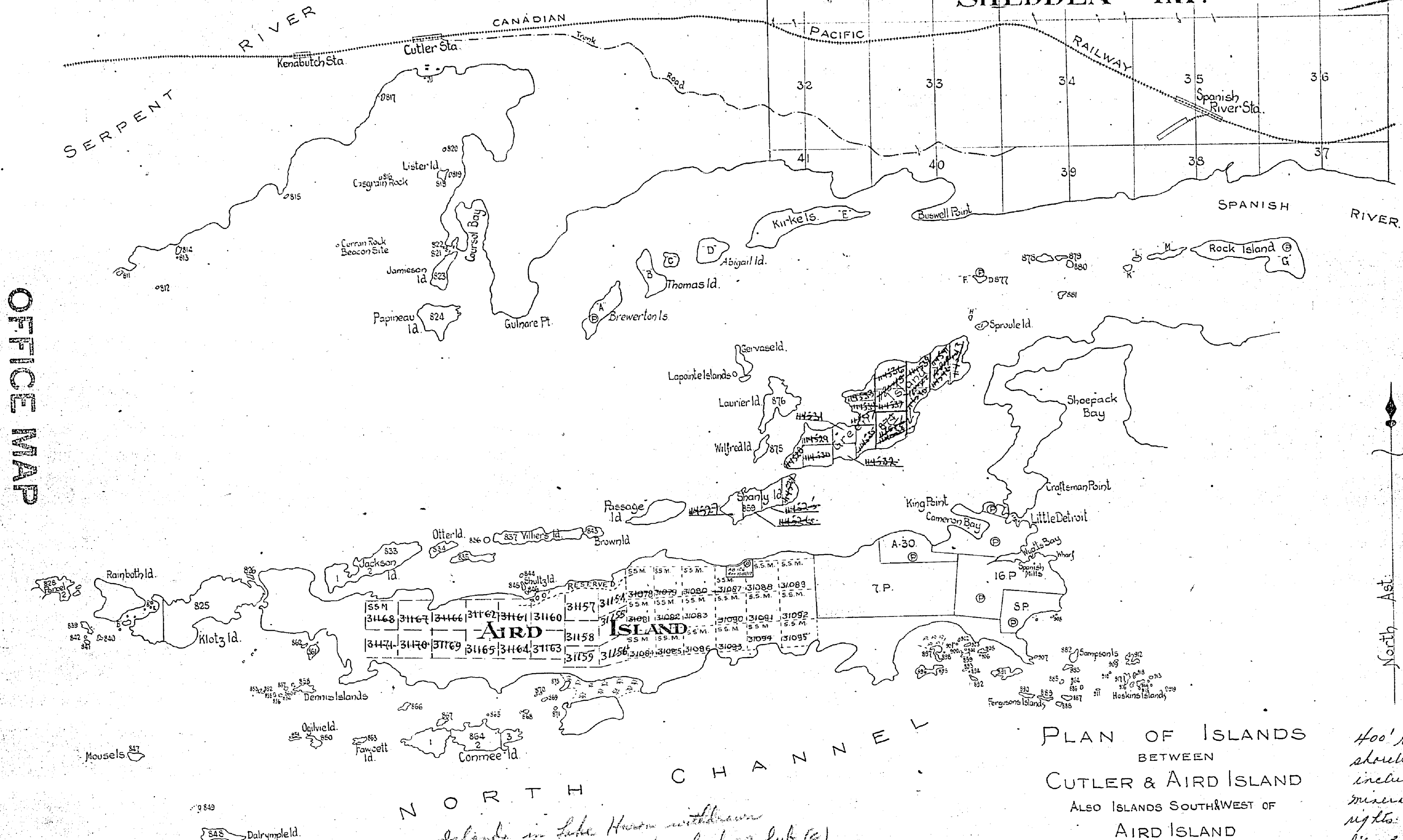
OFFICE MAP

INDIAN RESERVE

M. 1134

SHEDDEN TWP.

100' res.



OFFICE MAP

OFFICE MAP

NORTH CHANNEL

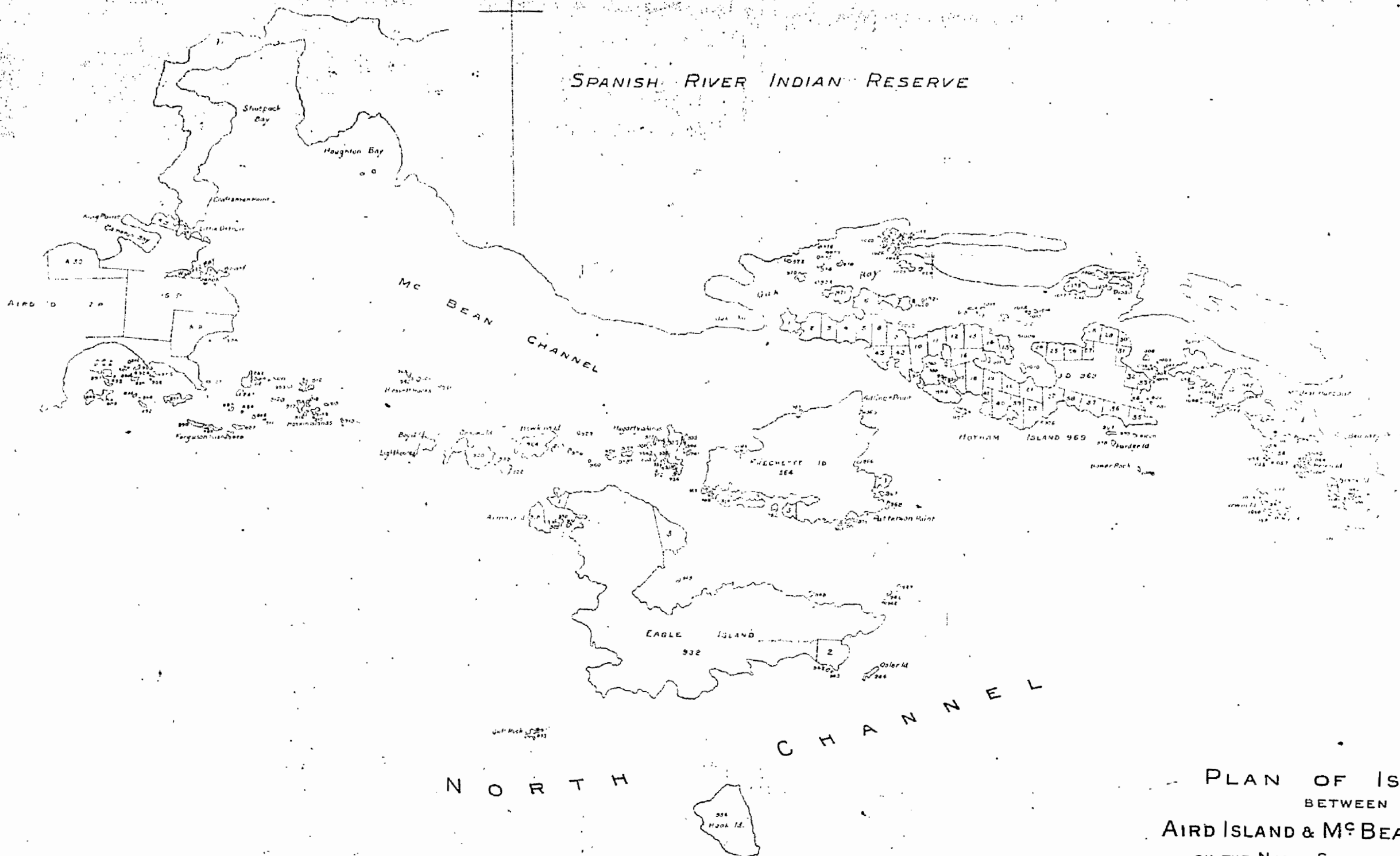
Islands in Lake Huron withdrawn from ditching Nov. 23/26 sect. 29 sub. (c)

OFFICE MAP

PLAN OF ISLANDS  
 BETWEEN  
 CUTLER & AIRD ISLAND  
 ALSO ISLANDS SOUTH & WEST OF  
 AIRD ISLAND  
 NORTH CHANNEL OF LAKE HURON  
 DISTRICT OF ALGOMA  
 Surveyed by O.L.S. James S. Dobie  
 1915  
 - Scale: 40 Chains = 1 Inch. -

400' res. along shoreline which includes both mineral & surface rights. Dept. letter Dec 7/54 file 36142, 58525.

AIRD ISLAND and ISLANDS IN VICINITY M-1134



PLAN OF ISLANDS  
 BETWEEN  
 AIRD ISLAND & McBEAN HARBOUR  
 ON THE NORTH SHORE OF LAKE HURON  
 DISTRICT OF ALGOMA

Surveyed by O.L.S. James S. Dobie  
 1915

-Scale 40 Chains = 1 Inch-

Note:- This plan shows islands J.D. 882 to 1089 inclusive  
 All islands are numbered J.D. 882 883 884 Etc.

M.1134