

THIS TWP. IS SUBJECT TO FOREST ACTIVITY IN 1994/95
 FURTHER INFORMATION ON FILE 1995/96

Received May 8/80

LEGEND

- | | |
|----------------------------------|--------|
| PATENTED LAND | Ⓟ or * |
| PATENTED FOR SURFACE RIGHTS ONLY | Ⓞ |
| LEASE | Ⓛ |
| LICENSE OF OCCUPATION | L.O. |
| CROWN LAND SALES | C.S. |
| LOCATED LAND | Loc. |
| CANCELLED | C. |
| MINING RIGHTS ONLY | M.R.O. |
| SURFACE RIGHTS ONLY | S.R.O. |
| HIGHWAY & ROUTE NO. | Ⓡ |
| ROADS | — |
| TRAILS | - - - |
| RAILWAYS | —+— |
| POWER LINES | — |
| MARSH OR MUSKEG | Ⓢ |
| MINES | Ⓜ |

*used only with summe resort locations or when space is limited

TOWNSHIP OF
ALCONA
 DISTRICT OF
 SUDBURY
 PORCUPINE
 MINING DIVISION
 SCALE : 1 INCH = 40 CHAINS (1/2 MILE)

DR. K K I
 DATE April '72
 PLAN NO. G-1032

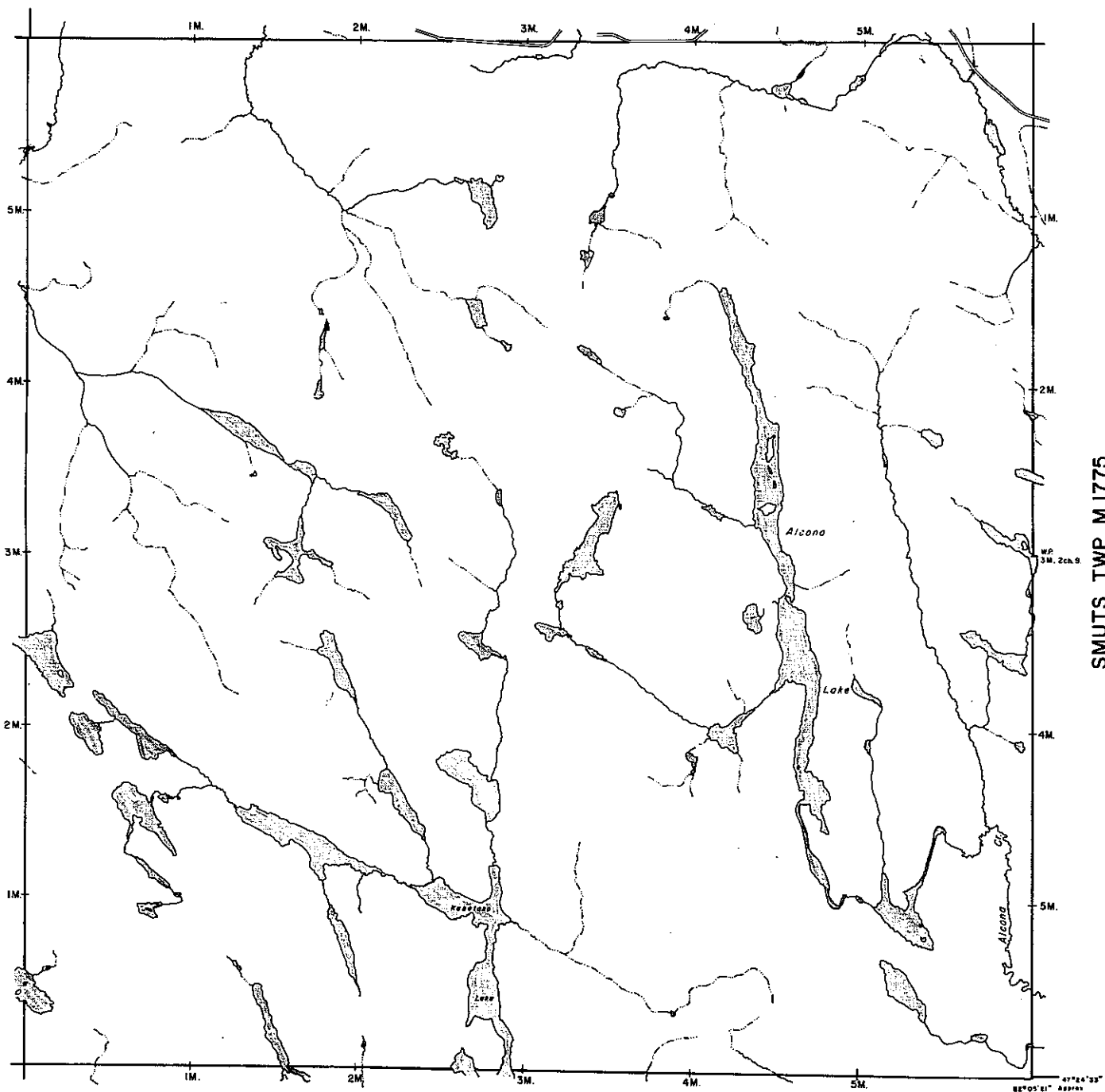
ONTARIO
 MINISTRY OF NATURAL RESOURCES
 SURVEYS AND MAPPING BRANCH

Tp. 12 M.1194

47°24'33"
 88°05'21" APPROX.

ARBUTUS TWP M.633

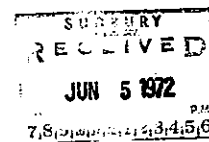
CAREW TWP M.700



Tp. 12 M. 1194

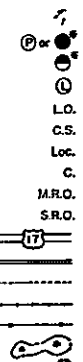
NOTES

400' surface rights reservation along the shores of all lakes and rivers.



LEGEND

- PATENTED LAND
- PATENTED FOR SURFACE RIGHTS ONLY
- LEASE
- LICENSE OF OCCUPATION
- CROWN LAND SALES
- LOCATED LAND
- CANCELLED
- MINING RIGHTS ONLY
- SURFACE RIGHTS ONLY
- HIGHWAY & ROUTE NO.
- ROADS
- TRAILS
- RAILWAYS
- POWER LINES
- MARSH OR MUSKEG
- MINES



*used only with summer resort locations or when space is limited

TOWNSHIP OF

ALCONA

DISTRICT OF
SUDBURY

SUDBURY
MINING DIVISION

SCALE : 1 INCH = 40 CHAINS (1/2 MILE)

DR. K.K.I. PLAN NO. **M.1676**
DATE April '72

MINISTRY OF
NATURAL RESOURCES
ONTARIO