

**ALEXANDRIA IS.
(LAKE OF THE WOODS)**

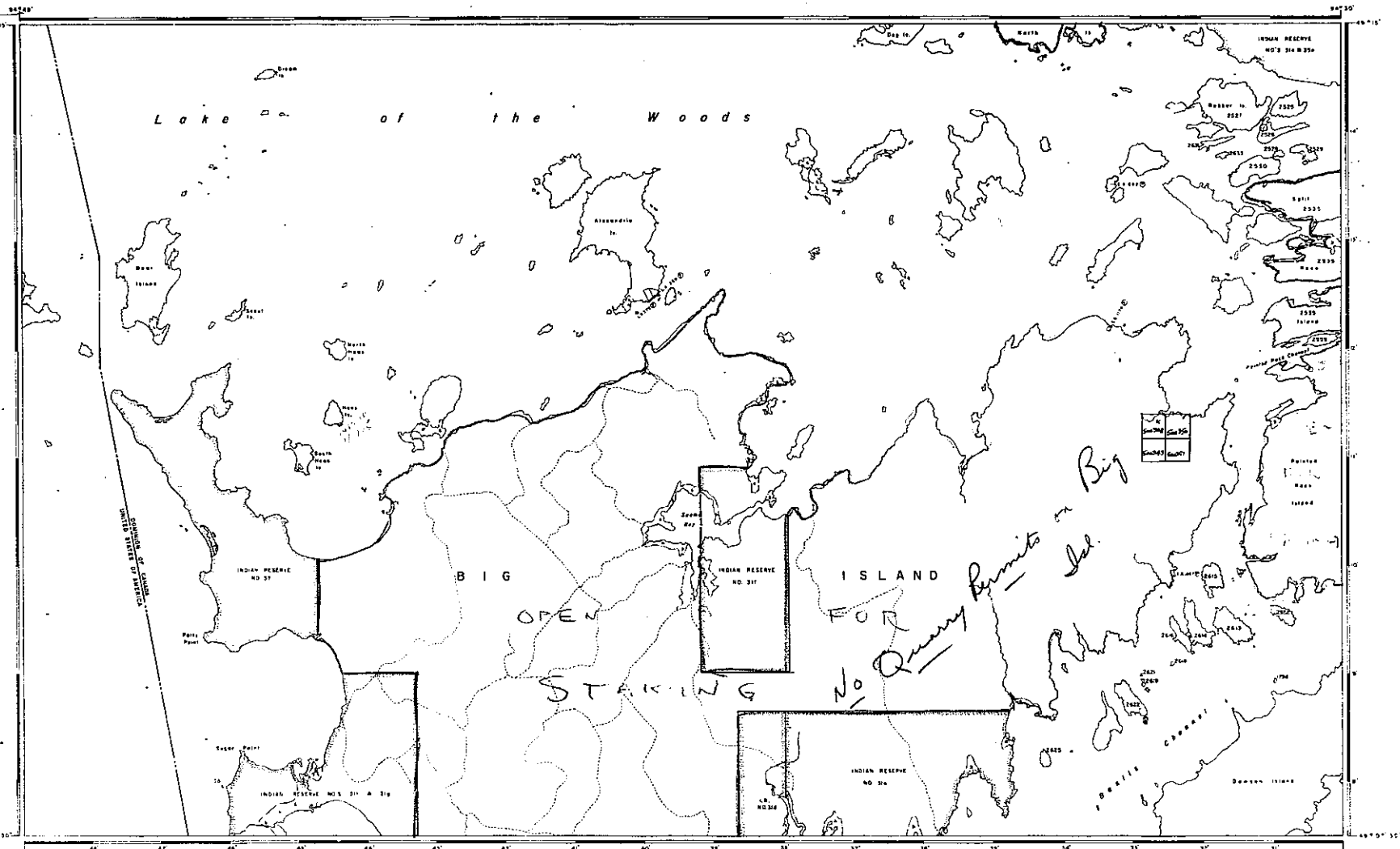
DISTRICT OF
KENORA
KENORA DIVISION
MINING DIVISION
SCALE: 1-INCH = 40 CHAINS

LEGEND

INTENDED LAND	⊙
CROWN LAND SALE	⊙
LEASES	⊙
LOCATED LAND	⊙
LICENSE OF OCCUPATION	⊙
MINING RIGHTS ONLY	⊙
SURFACE RIGHTS ONLY	⊙
ROADS	—
APPROVED ROADS	—
KING'S HIGHWAYS	—
RAILWAYS	—
POWER LINES	—
MARSH OF MUSKIES	—
MINES	⊙
CANCELLED	⊙

NOTES
400' Reserve around all lakes & rivers to Dept. of Lands & Forests.

RECEIVED
APR 20 1961
KENORA MINING DIV.
No Quarry Permits on Big Island



ALEXANDRIA IS.
(LAKE OF THE WOODS)

DISTRICT OF KENORA
KENORA MINING DIVISION
SCALE: 1-INCH = 40 CHAINS

LEGEND

PATENTED LAND	CS
CROWN LAND SALE	CS
LEASES	CS
LOCATED LAND	LC
LICENSE OF OCCUPATION	LC
MINING RIGHTS ONLY	MR
SURFACE RIGHTS ONLY	SR
ROADS	—
IMPROVED ROADS	—
FENCES - CHAINETS	—
RAILWAYS	—
POWER LINES	—
MARSH OR MUSKES	MS
WELLS	W
CANCELLED	C

NOTES
400' Reserve around all lakes & rivers to Dept. of Lands & Forests.

RECEIVED
APR 25 1961
ALEXANDRIA IS.
No Quarry Permits on Big Island

Let of the Woods

Base
Island

Atanopile
Is.

Small
Island

BOUNDARY OF CANADA
UNITED STATES OF AMERICA

INDIAN RESERVE
NO 37

BIG
OPEN

INDIAN RESERVE
NO. 311

ISLAND

*Permits on Big
No Quarry*

2600	2605
2610	2615

Point
Pass

Tree
Pass

INDIAN RESERVE NO'S 317 & 318

L.P.
NO. 316

INDIAN RESERVE
NO 316

2620
2625
2630
2635

Darwin
Island

INDIAN RESERVE
NO'S 318 319

2527
2530
2535
2540
2545
2550

2555
2560
2565
2570
2575

2580
2585
2590
2595

2600
2605
2610
2615

2620
2625
2630
2635

2640
2645
2650
2655

2660
2665
2670
2675

2680
2685
2690
2695

48 47 46 45 44 43 42 41 40 39 38 37 36 35 34 33 32 31 30 29 28 27 26 25 24 23 22 21 20 19 18 17 16 15 14 13 12 11 10 9 8 7 6 5 4 3 2 1











ALEXANDRIA IS. (LAKE OF THE WOODS)

DISTRICT OF
KENORA

KENORA
MINING DIVISION

SCALE: 1-INCH = 40 CHAINS

LEGEND

PATENTED LAND	
CROWN LAND SALE	C.S.
LEASES	
LOCATED LAND	L.O.C.
LICENSE OF OCCUPATION	L.O.
MINING RIGHTS ONLY	M.R.O.
SURFACE RIGHTS ONLY	S.R.O.
ROADS	
APPROVED ROADS	
KING'S HIGHWAYS	
RAILWAYS	
POWER LINES	
MARSH OR MUSKEG	
MINES	
CANCELLED	

NOTES

400' Reserve around all lakes & rivers to
Dept. of Lands & Forests.

~~_____~~

~~_____~~



*No Quarry Permits
on Big Island*

PLAN NO. M-2494

DEPARTMENT OF MINES

- ONTARIO -

Lake of the Woods

B I G

I S L A N D

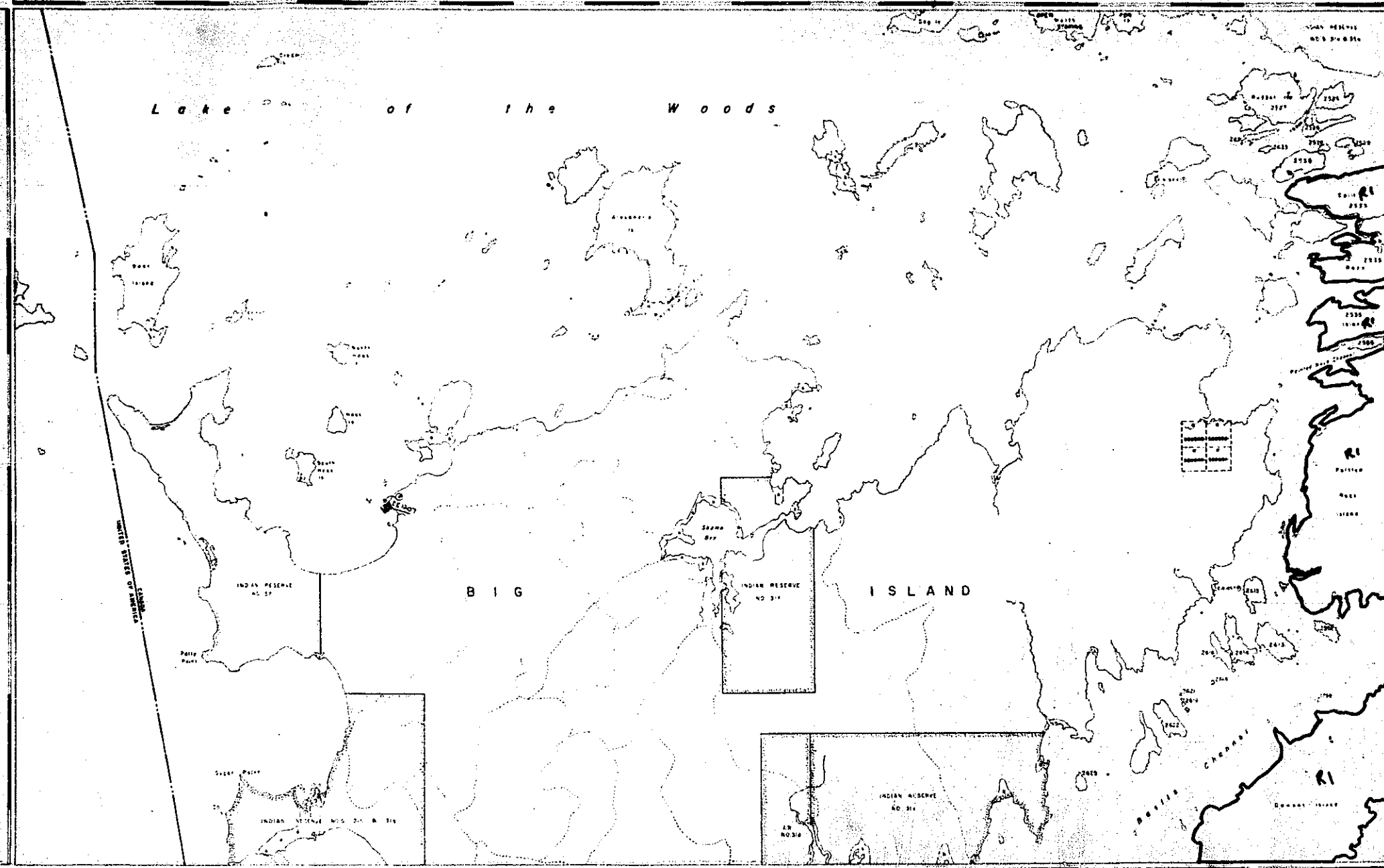
INDIAN RESERVE NO. 57

INDIAN RESERVE NO. 317

INDIAN RESERVE NOS. 317 & 318

INDIAN RESERVE NO. 318

UNITED STATES OF AMERICA CANADA



AREA OF

ALEXANDRIA IS. (LAKE OF THE WOODS)

DISTRICT OF
KENORA

KENORA
MINING DIVISION

SCALE 1 INCH = 40 CHAINS

LEGEND

UNCLASSIFIED	ALL	
TRUCK AND RAIL	ROADS	
LEASED		
LOCATED LAND		
MINING RIGHTS		
MINING RIGHTS ONLY		
ROADS		
REMOVED ROADS		
RAILROADS		
POWER LINES		
WATER COURSES		
WELLS		
CANCELLED		


NOTES

400' buffer zone around all roads & water courses.

R1 ODM W 31/83 ST MR AUG 23/83



Obsolete May 31/84



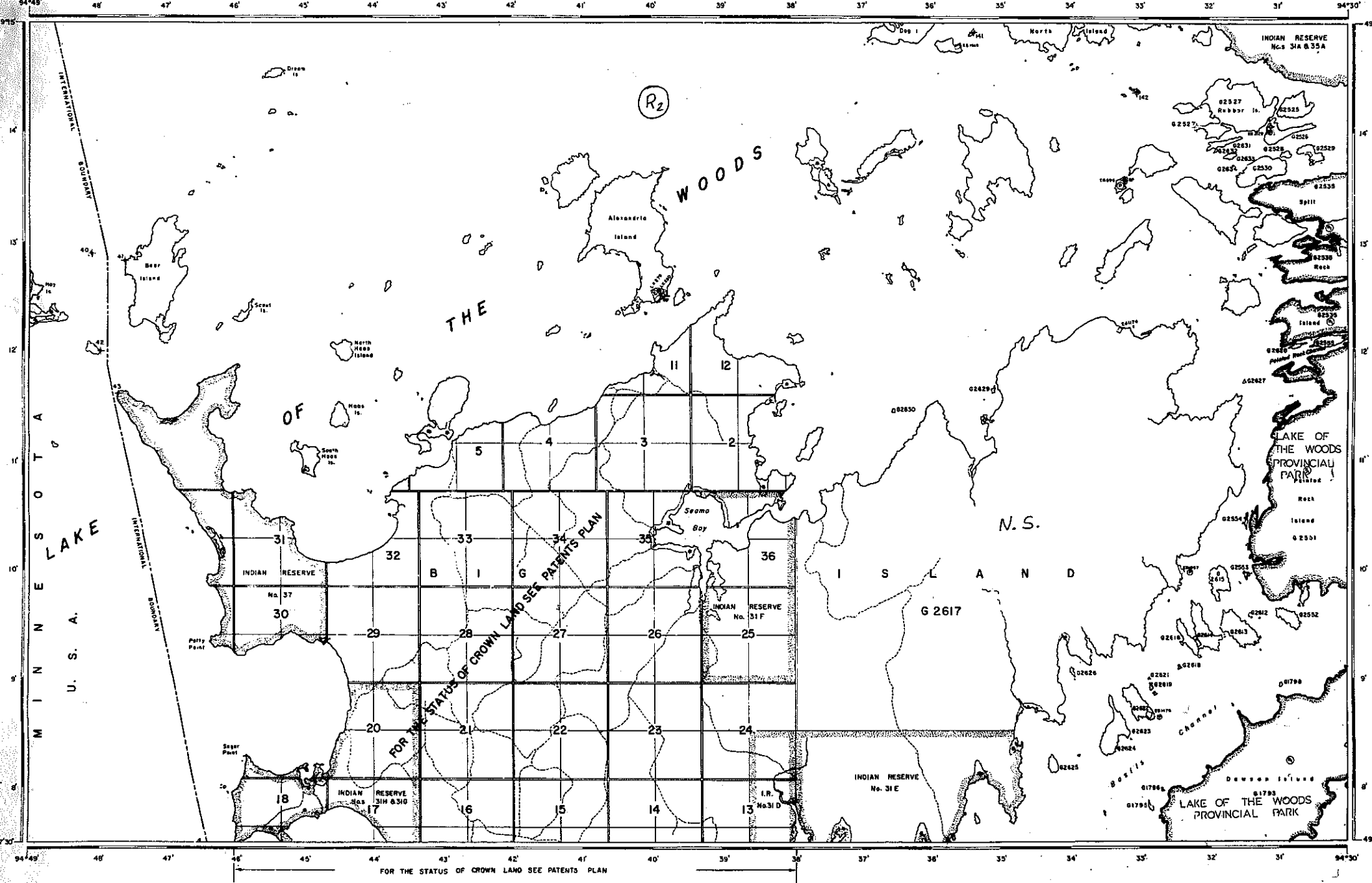
NATIONAL TOPOGRAPHIC SERIES 52E2

PLAN NO. M-2494

ONTARIO

MINISTRY OF NATURAL RESOURCES

SURVEY AND MAPPING BRANCH



R2

THE LAKE OF THE WOODS

INTERNATIONAL BOUNDARY
U. S. A.

INDIAN RESERVE
Nos 31A & 31A

LAKE OF THE WOODS
PROVINCIAL PARK

N.S.

G 2617



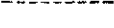


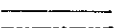
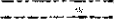
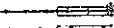
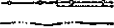



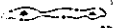





INDIAN RESERVE
No. 31E

LAKE OF THE WOODS
PROVINCIAL PARK












FOR THE STATUS OF CROWN LAND SEE PATENTS PLAN

FOR THE STATUS OF CROWN LAND SEE PATENTS PLAN

LEGEND

HIGHWAY AND ROUTE No	
OTHER ROADS	
TRAILS	
SURVEYED LINES	
TOWNSHIPS, BASE LINES ETC	
LOTS, MINING CLAIMS PARCELS, ETC	
UNSURVEYED LINES	
LOT LINES	
PARCEL BOUNDARY	
MINING CLAIMS ETC	
RAILWAY AND RIGHT OF WAY	
UTILITY LINES	
NON PERENNIAL STREAM	
FLOODING OR FLOODING RIGHTS	
SUBDIVISION OR COMPOSITE PLAN RESERVATIONS	
ORIGINAL SHORELINE	
MARSH OR MUSKEG	
MINES	
TRAVERSE MONUMENT	
TOURIST CAMPS (CP - OUTPOST)	

DISPOSITION OF CROWN LANDS

TYPE OF DOCUMENT	SYMBOL
PATENT, SURFACE & MINING RIGHTS	
" SURFACE RIGHTS ONLY	
" MINING RIGHTS ONLY	
LEASE, SURFACE & MINING RIGHTS	
" SURFACE RIGHTS ONLY	
" MINING RIGHTS ONLY	
LICENCE OF OCCUPATION	
ORDER-IN-COUNCIL	
RESERVATION	
CANCELLED	
SAND & GRAVEL	

NOTE: MINING RIGHTS IN PARCELS PATENTED PRIOR TO MAY 6, 1913, VESTED IN ORIGINAL PATENTEE BY THE PUBLIC LANDS ACT, R.S.O. 1970, CHAP. 390, SEC 63, SUBSEC 1.

REFERENCES

AREAS WITHDRAWN FROM DISPOSITION

- M.R.O. - MINING RIGHTS ONLY
- S.R.O. - SURFACE RIGHTS ONLY
- M.+S. - MINING AND SURFACE RIGHTS

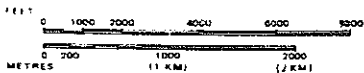
Description	Order No.	Date	Disposition	File
⁽¹⁾ PARK RESERVE	W 517/83	23/6/83	S.R.O.	180321
^(R2) Sec. 35 W-LL-C23660nt		11/05/79	M+S	
<i>(includes all islands in Lake of the Woods except those marked N.S.)</i>				

THE INFORMATION THAT APPEARS ON THIS MAP HAS BEEN COMPILED FROM VARIOUS SOURCES, AND ACCURACY IS NOT GUARANTEED. THOSE WISHING TO STAKE MINING CLAIMS SHOULD CONSULT WITH THE MINING RECORDER, MINISTRY OF NORTHERN DEVELOPMENT AND MINES, FOR ADDITIONAL INFORMATION ON THE STATUS OF THE LANDS SHOWN HEREON.

FLOODING

FLOODING RIGHTS RESERVED UP TO 1064 FEET ABOVE MEAN SEA LEVEL ON ALL LANDS BORDERING ON LAKE OF THE WOODS

SCALE: 1 INCH = 40 CHAINS



AREA

ALEXANDRIA IS.

N.N.R. ADMINISTRATIVE DISTRICT

KENORA

MINING DIVISION

KENORA

LAND TITLES / REGISTRY DIVISION

KENORA

ALEXANDRIA ISLAND



Ontario

Ministry of Natural Resources
Lands Management Branch

Date: FEBRUARY, 1984

Number

M-2494

G-2600