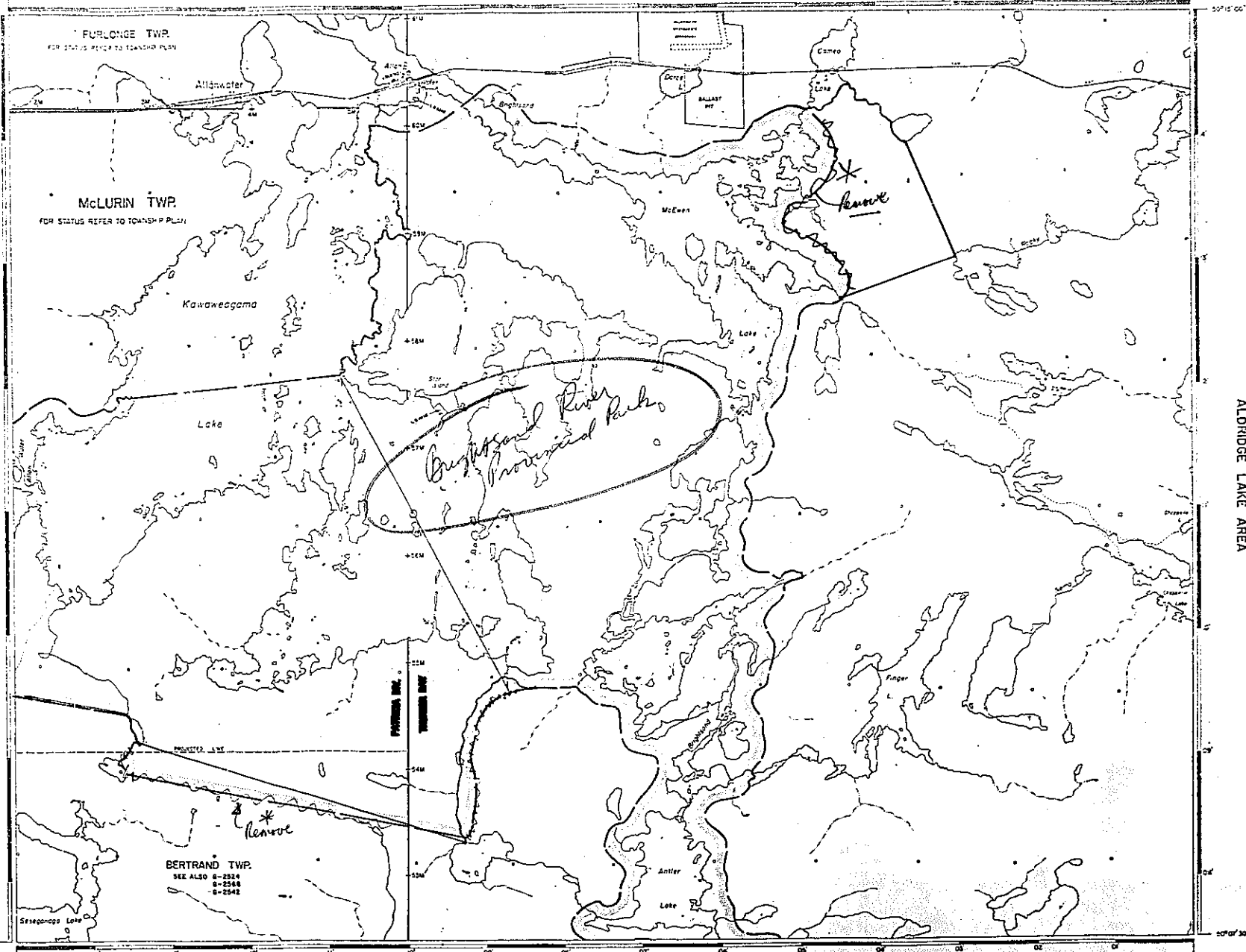


SURVEY LAKE AREA



LEGEND

HIGHWAY AND ROUTE No.	
OTHER ROADS	
TRAILS	
SURVEYED LINES	
UNSURVEYED LINES	
LOT, MINING CLAIMS, PARCELS, ETC.	
LOT LINES	
PARCEL BOUNDARY	
MINING CLAIMS ETC.	
RAILWAY AND RIGHT OF WAY	
UTILITY LINES	
NON-PERENNIAL STREAM	
FLOODING OR FLOODING RIGHTS	
SUBDIVISION OR COMPOSITE PLAN	
RESERVATIONS	
ORIGINAL SHORELINE	
MARSH OR MUSKES	
MOVES	
TRAVERSE MONUMENT	

DISPOSITION OF CROWN LANDS

TYPE OF DOCUMENT	SYMBOL
PATENT, SURFACE & MINING RIGHTS	
- SURFACE RIGHTS ONLY	
- MINING RIGHTS ONLY	
LEASE, SURFACE & MINING RIGHTS	
- SURFACE RIGHTS ONLY	
- MINING RIGHTS ONLY	
LICENCE OF OCCUPATION	
DRAINAGE COUNCIL	
RESERVATION	
CANCELLED	
SAND & GRAVEL	

NOTE: MINING RIGHTS IN PARCELS PATENTED PRIOR TO MAY 5, 1912, VETED IN ORIGINAL PATENT BY THE PUBLIC LANDS ACT, R.S.O. 1912, CAP. 286, SEC. 61, SUBSEC. 1


REFERENCES

AREAS WITHDRAWN FROM DISPOSITION:

M.R.O. - MINING RIGHTS ONLY	
S.R.O. - SURFACE RIGHTS ONLY	
M. & S. - MINING AND SURFACE RIGHTS	

MAP RECEIVED DATE DEPARTMENT FOR
 DATE RECEIVED DATE OF EXPIRATION
 DATE RECEIVED DATE OF EXPIRATION

SCALE: 1 INCH = 40 CHAINS



AREA
ALLANWATER STATION
 M.N.R. ADMINISTRATIVE DISTRICT
 IGNACE / SIOUX LOOKOUT
 MINING DIVISION
PATRICIA
 LAND TITLES / REGISTRY DIVISION
THUNDER BAY

Ministry of Natural Resources
 Ministry of Northern Development and Mines

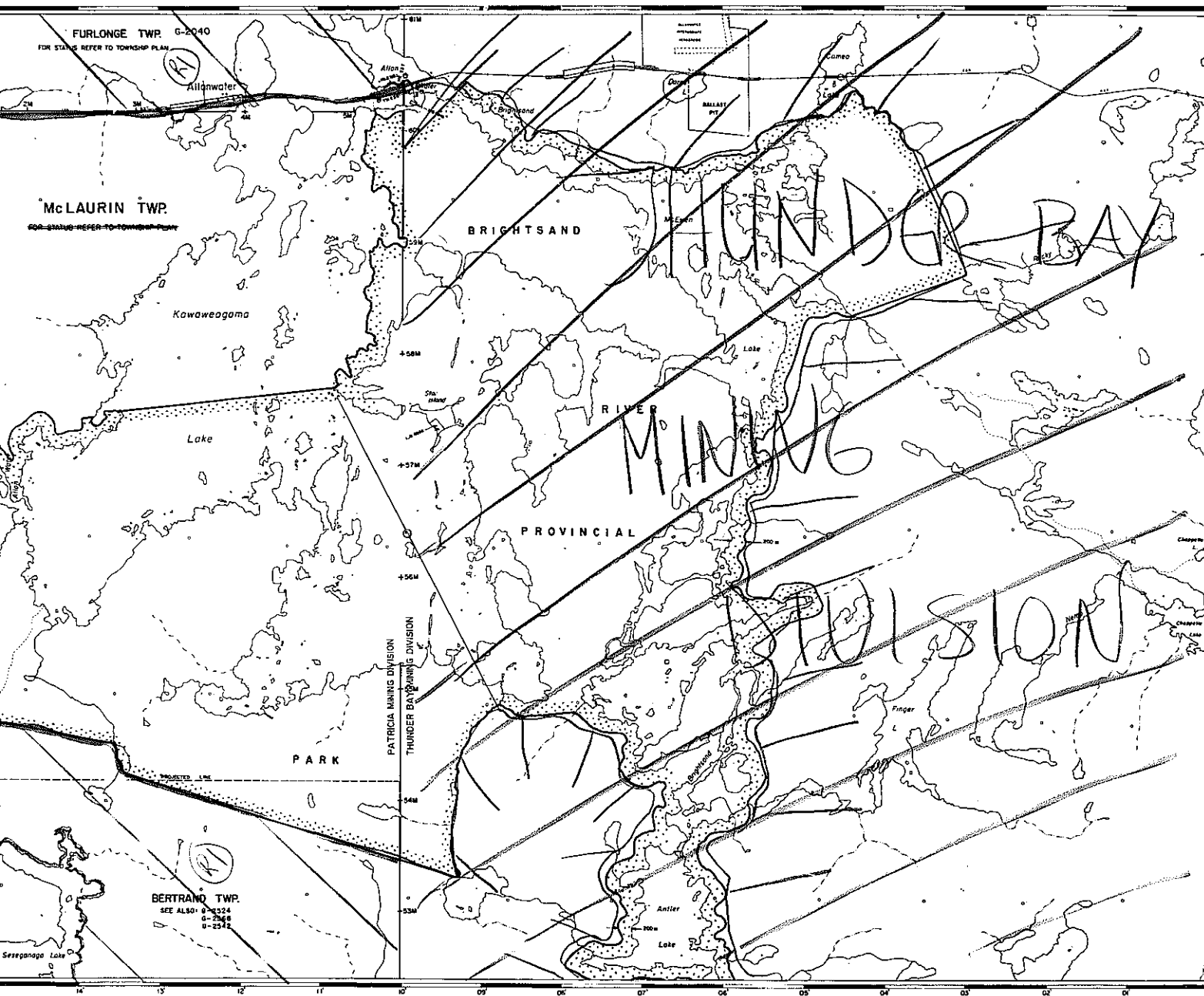
REV. NOVEMBER, 1985

Number
G-2529

WAPIKAIMASKI LAKE AREA

ALDRIDGE LAKE AREA

SURVEY LAKE AREA G-2230



LEGEND

- HIGHWAY AND ROUTE No.
- OTHER ROADS
- TRAILS
- SURVEYED LINES:
 - TOWNSHIPS, BASE LINES, ETC.
 - LOTS, MINING CLAIMS, PARCELS, ETC.
- UNSURVEYED LINES:
 - LOT LINES
 - PARCEL BOUNDARY
 - MINING CLAIMS ETC.
- RAILWAY AND RIGHT OF WAY
- UTILITY LINES
- NON-PERMANENT STREAM
- FLOODING OR FLOODING RIGHTS
- SUBDIVISION OR COMPOSITE PLAN
- RESERVATIONS
- ORIGINAL SHORELINE
- BARREN OR MUSKEG
- MINES
- TRAVERSE MONUMENT

DISPOSITION OF CROWN LANDS

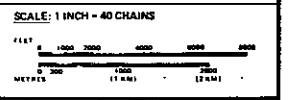
TYPE OF DOCUMENT	SYMBOL
PATENT, SURFACE & MINING RIGHTS	
- SURFACE RIGHTS ONLY	
- MINING RIGHTS ONLY	
LEASE, SURFACE & MINING RIGHTS	
- SURFACE RIGHTS ONLY	
- MINING RIGHTS ONLY	
LICENCE OF OCCUPATION	
ORDER-IN-COUNCIL	
RESERVATION	
CANCELLED	
SAND & GRAVEL	

NOTE: MINING RIGHTS IN PARCELS PATENTED PRIOR TO MAY 2, 1972, VESTED BY ORIGINAL PATENTEE BY THE PUBLIC LANDS ACT, R.S.O. 1970, CHAP. 285, SEC. 43, SUBSEC. 1.

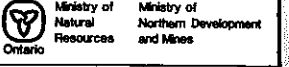
REFERENCES

- AREAS WITHDRAWN FROM DISPOSITION
- M.R.O. - MINING RIGHTS ONLY
 - S.R.O. - SURFACE RIGHTS ONLY
 - M+S - MINING AND SURFACE RIGHTS
- N. 141210 and M.S.*

NOTIFICATIONS STAKING CLAIMS IN THE VICINITY OF THE AREAS WITHDRAWN FROM DISPOSITION AND W.A.P.M.P. ARE COVERED ATTACHED SHOULD COMPLETE THE ATTACHED COPY OF MINING DIVISION PROFORMA FORM TO DETERMINE THE OFFICIAL NO. NUMBER OF THE CLAIM THAT DATE INTO REGISTRATION JULY 4, 1977



AREA
ALLANWATER STATION
 M.R.N. ADMINISTRATIVE DISTRICT
 DRYDEN/SIOUX LOOKOUT
 MINING DIVISION
 PATRICIA /THUNDER BAY
 LAND TITLES / REGISTRY DIVISION
THUNDER BAY



DATE: NOVEMBER, 1988
 Number: **G-2529**

WAPIKAIMASKI LAKE AREA G-2568

ALDRIDGE LAKE AREA G-0001

THE INFORMATION APPEARS ON HAS BEEN CHECKED FROM SOURCES AND ACCURACY GUARANTEES RESPECT TO 5 AND CLAIMS SHOWN WITH THE RECORDER, MINISTRY OF NORTHERN DEVELOPMENT AND MINES ON THE SURVEY LAKE AREA G-2230

SURVEY LAKE AREA 2230

LEGEND

HIGHWAY AND ROUTE NO.	
OTHER ROADS	
TRAILS	
SURVEYED LINES	
TOWNSHIP, BASE LINES, ETC.	
LOTS, MINING CLAIMS, PARCELS, ETC.	
UNSURVEYED LINES	
LOT LINES	
PARCEL BOUNDARY	
MINING CLAIMS, ETC.	
RAILWAY AND RIGHT OF WAY	
UTILITY LINES	
NON-PERMANENT STREAM	
FLOODING OR FLOODING RIGHTS	
SUBDIVISION OR COMPASS PLAN	
RESERVATIONS	
ORIGINAL SHORELINE	
MARSH OR MUSKOG	
MINES	
TRAVERSE MONUMENT	

DISPOSITION OF CROWN LANDS

TYPE OF DOCUMENT	SYMBOL
PATENT, SURFACE & MINING RIGHTS	
- SURFACE RIGHTS ONLY	
- MINING RIGHTS ONLY	
LEASE, SURFACE & MINING RIGHTS	
- SURFACE RIGHTS ONLY	
- MINING RIGHTS ONLY	
LICENSE OF OCCUPATION	
ORDER-IN-COUNCIL	
RESERVATION	
CANCELLED	
SAND & GRAVEL	

LAND USE PERMITS FOR COMMERCIAL TOURISM/OUTPOST CAMPS
 NOTE: MINING RIGHTS IN PARCELS PATENTED PRIOR TO 1911
 THIS VESTED IN ORIGINAL PATENTEES BY THE PUBLIC
 LANDS ACT, R.S.O. 1918, CHAP. 380, SEC. 23, SUBS. 1.

REFERENCES


AREAS WITHDRAWN FROM DISPOSITION

M.R.O. - MINING RIGHTS ONLY	S.R.O. - SURFACE RIGHTS ONLY	S.R.S. - MINING AND SURFACE RIGHTS
Disposition	Order No.	Date
		Disposition
		File

© Portions and mining rights withdrawn from Mining Order W 78 40/28
 20/2/82 Order for Proposed Thunder Bay Provincial Park Expansion
 LEE WITHDRAWN PARK LANDS/LL

THE INFORMATION THAT APPEARS ON THIS MAP HAS BEEN COMPILED FROM VARIOUS SOURCES AND ACCURACY IS NOT GUARANTEED. THOSE WISHING TO STAKE MINING CLAIMS SHOULD CONSULT WITH THE MINING RECORDS, MINISTRY OF NORTHERN DEVELOPMENT AND MINES, FOR ADDITIONAL INFORMATION ON THE STATUS OF THE LANDS SHOWN HEREON.

SCALE: 1 INCH = 40 CHAINS



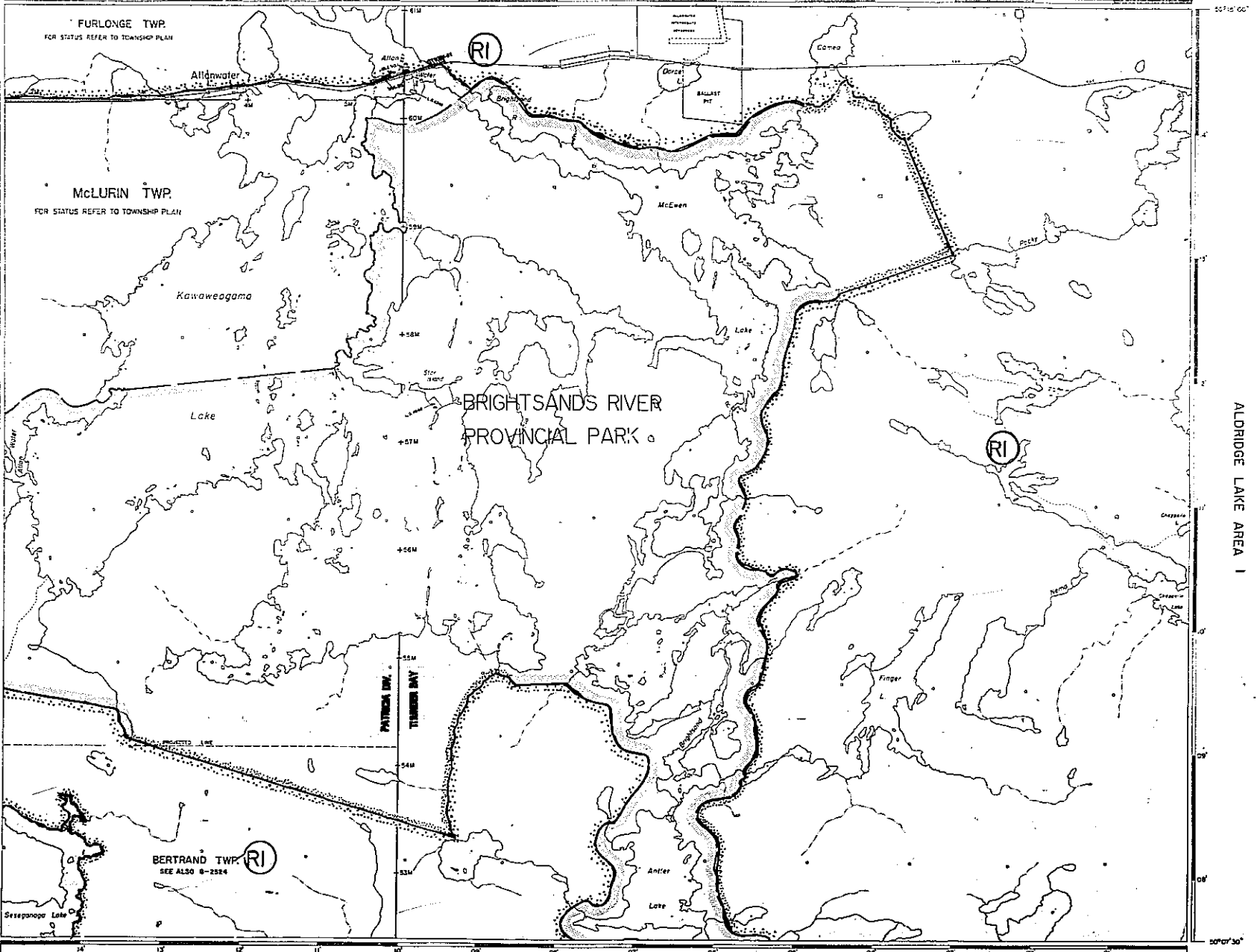
AREA
ALLANWATER STATION
 M.N.R. ADMINISTRATIVE DISTRICT
IGNACE / SIOUX LOOKOUT
 MINING DIVISION
PATRICIA
 LAND TITLES / REGISTRY DIVISION
THUNDER BAY

Ministry of Natural Resources
 Ontario

Ministry of Northern Development and Mines

Date NOVEMBER, 1988

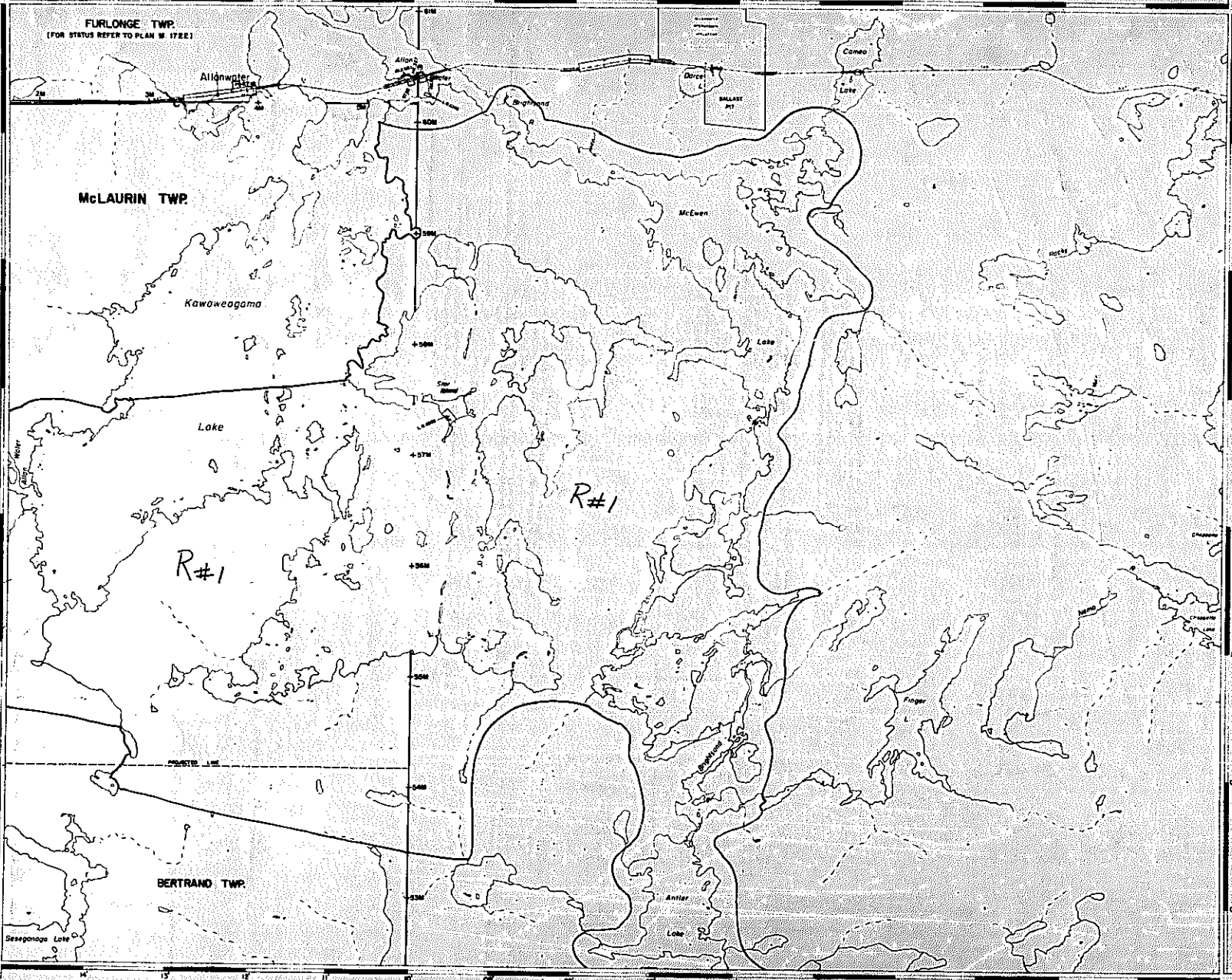
Number
G-2529



WAPIKAMASKI LAKE AREA 2568

ALDRIDGE LAKE AREA 1

SURVEY LAKE AREA M-3192



AREA OF
**ALLANWATER
 STATION**
 DISTRICT OF
 THUNDER BAY
 PATRICIA
 MINING DIVISION
 SCALE: 1-INCH = 40 CHAINS

LEGEND

- PATENTED LAND
- PATENTED FOR SURFACE RIGHTS ONLY
- LEASES
- LICENSE OF OCCUPATION
- CROWN LAND SALE
- LOCATED LAND
- CANCELLED
- MINING RIGHTS ONLY
- SURFACE RIGHTS ONLY
- HIGHWAY & ROUTE No.
- ROADS
- TRAILS
- RAILWAYS
- POWER LINES
- RAMPSH OR BR/SAEC
- MINES

*used only with summer resort locations or when space is limited

NOTES

400 Surface Rights Reservation Around the Shores of All Lakes and Rivers

R1 Section 36 Order of
 Deputy Minister W52/83
 withdrawn Surface Mining
 Rights Sept/83.
 File: 7598 V.18; 188519; 188538
 188542.

OPEN TO CONTROLLED
 Exploration
 via
 Explanatory
 Licence.

DATE OF ISSUE
 JUN 17 1974

#1

G-2529

NATIONAL TOPOGRAPHIC SERIES 52-1

PLAN NO. **M-1918**

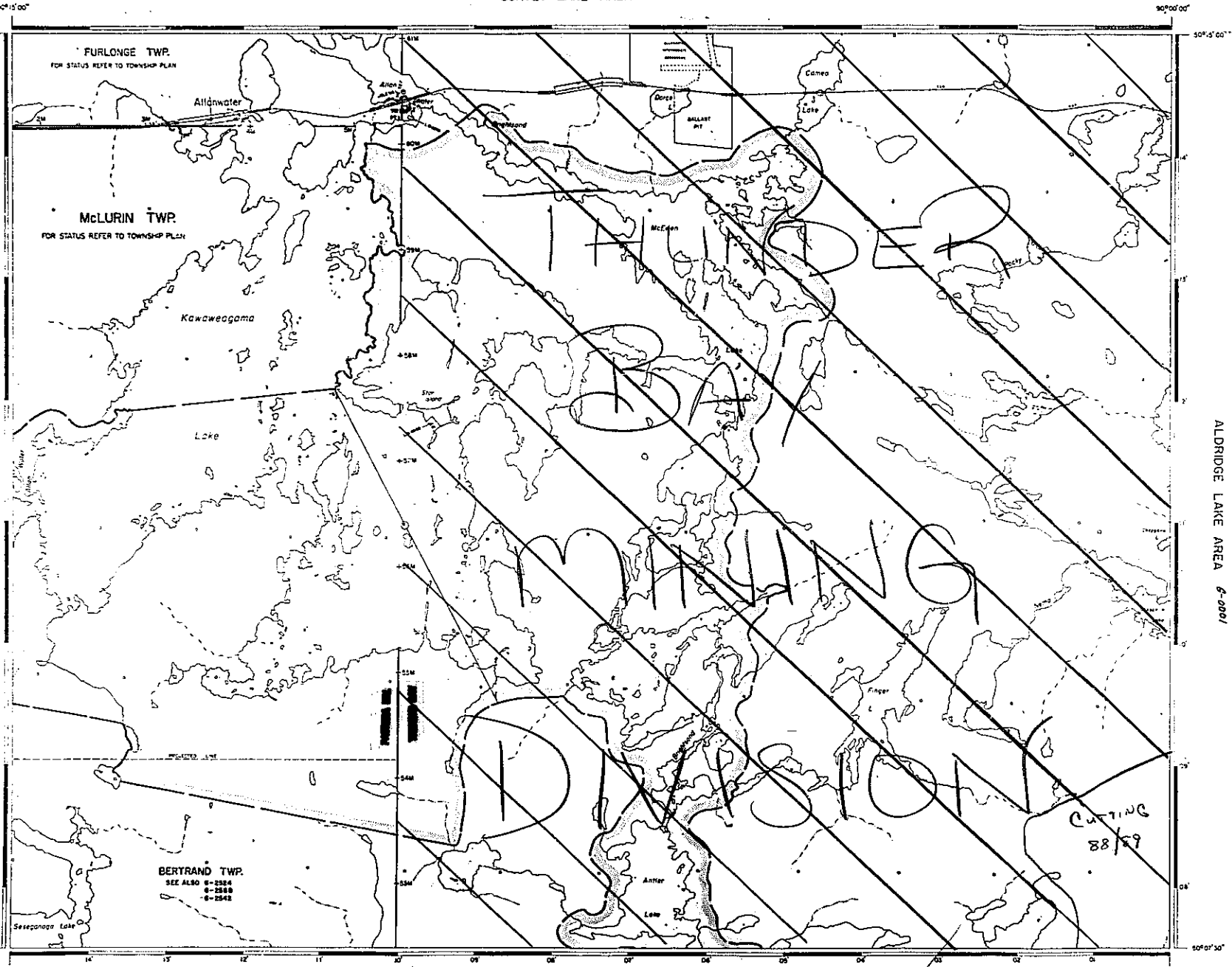
ONTARIO
 MINISTRY OF NATURAL RESOURCES
 SURVEYS AND MAPPING BRANCH

WAPIKAMASKI LAKE AREA M-2804

ALDRIDGE LAKE AREA M-1628

M.R.D. S.R.D.

SURVEY LAKE AREA 6-2230



LEGEND

- HIGHWAY AND ROUTE NO.
- OTHER ROADS
- TRAILS
- SURVEYED LINES:
 - TOWNSHIPS, BASE LINES, ETC.
 - LOTS, MINING CLAIMS, PARCELS, ETC.
- UNSURVEYED LINES:
 - LOT LINES
 - PARCEL BOUNDARY
 - MINING CLAIMS ETC.
- RAILWAY AND RIGHT OF WAY
- UTILITY LINES
- NON-PERENNIAL STREAM
- FLOODING OR FLOODING RIGHTS
- SUBDIVISION OR COMPOSITE PLAN
- RESERVATIONS
- ORIGINAL SHORELINE
- MARSH OR MUSKEG
- MINES
- TRAVERSE MONUMENT

DISPOSITION OF CROWN LANDS

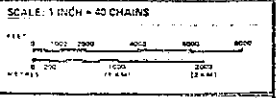
TYPE OF DOCUMENT	SYMBOL
PATENT, SURFACE & MINING RIGHTS	
- SURFACE RIGHTS ONLY	
- MINING RIGHTS ONLY	
LEASE, SURFACE & MINING RIGHTS	
- SURFACE RIGHTS ONLY	
- MINING RIGHTS ONLY	
LICENCE OF OCCUPATION	
ORDER-IN-COUNCIL	
RESERVATION	
CANCELLED	
SAND & GRAVEL	

NOTE: MINING RIGHTS IN PARCELS PATENTED PRIOR TO MAY 4 1882 WERE NOT REGISTERED IN ORIGINAL PATENTEE BY THE PUBLIC LANDS ACT, R.S.O. 1959, CHAP. 360, SEC. 41, SUBSEC. 2.

REFERENCES

- AREAS WITHDRAWN FROM DISPOSITION
- M.R.O. - MINING RIGHTS ONLY
 - S.R.O. - SURFACE RIGHTS ONLY
 - M.S. - MINING AND SURFACE RIGHTS

THE INFORMATION THAT APPEARS ON THIS MAP WAS OBTAINED FROM THE RECORDS OF THE MINING DIVISION OF THE DEPARTMENT OF MINES AND TECHNICAL SURVEYS, ONTARIO. THE DEPARTMENT OF MINES AND TECHNICAL SURVEYS, ONTARIO, IS NOT RESPONSIBLE FOR THE ACCURACY OF THE INFORMATION CONTAINED HEREON. THE INFORMATION CONTAINED HEREON IS FOR INFORMATIONAL PURPOSES ONLY AND SHOULD NOT BE USED FOR ANY OTHER PURPOSE.



AREA
ALLANWATER STATION
 M.N.R. ADMINISTRATIVE DISTRICT
 IGNACE / SIOUX LOOKOUT
 MINING DIVISION
 PATRICIA / ~~XXXXXXXXXX~~
 LAND TITLES / REGISTRY DIVISION
THUNDER BAY

Ministry of Northern Resources
 Ministry of Northern Development and Mines

Date: NOVEMBER, 1988
 Number: **G-2529**