

Melionga

Lake

FOR STATUS SEE M-3275

FOR STATUS SEE M-3303

PUNYA

Cinber

Lake

Bishop

Lake

Allely


Lake

See

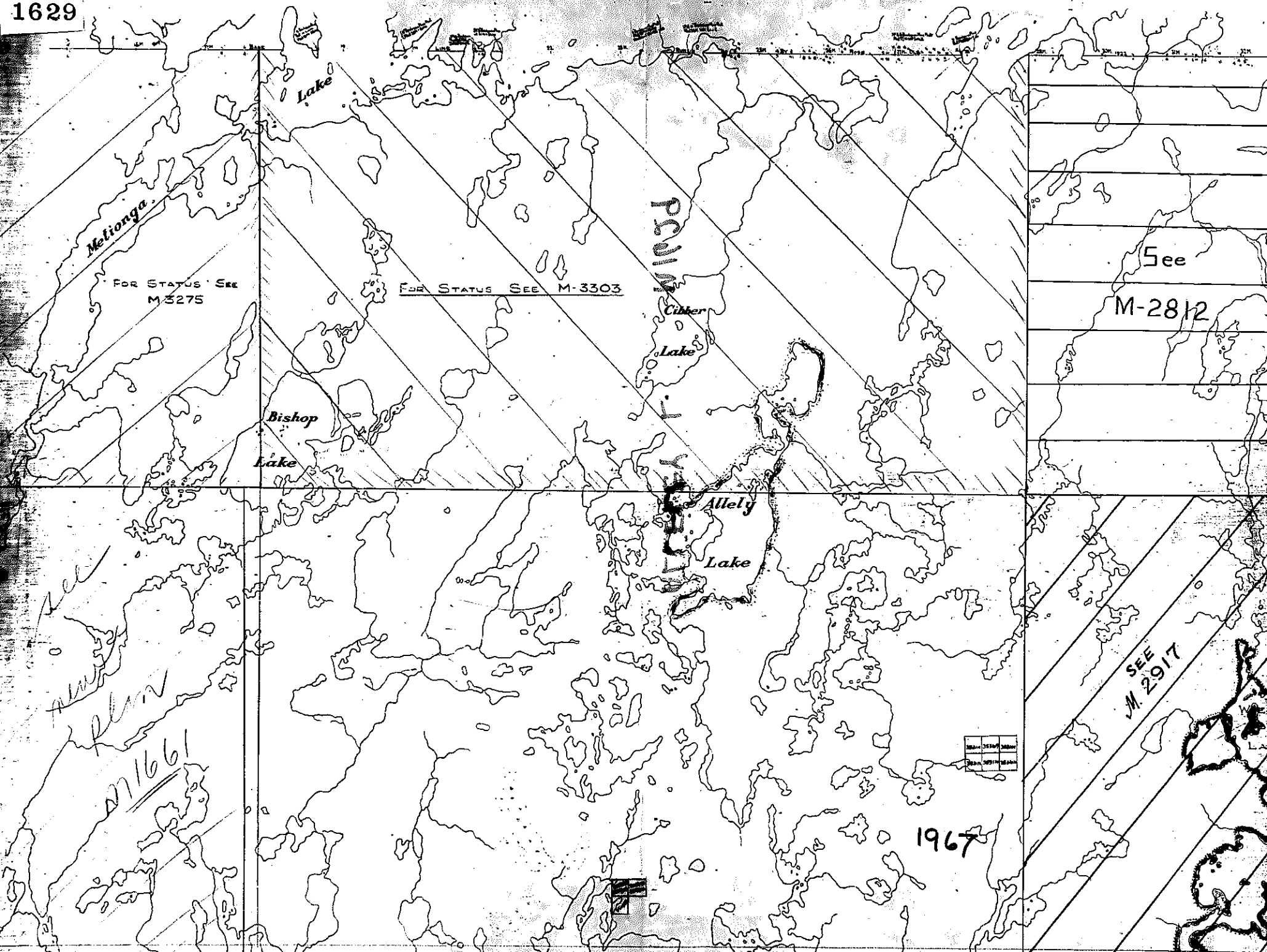
M-2812

SEE M-2917

1967



M-2812



Metionga

Lake

FOR STATUS SEE
M-3275

FOR STATUS SEE M-3303

POMM

Cibber
Lake

Bishop
Lake

Allely
Lake

See

M-2812

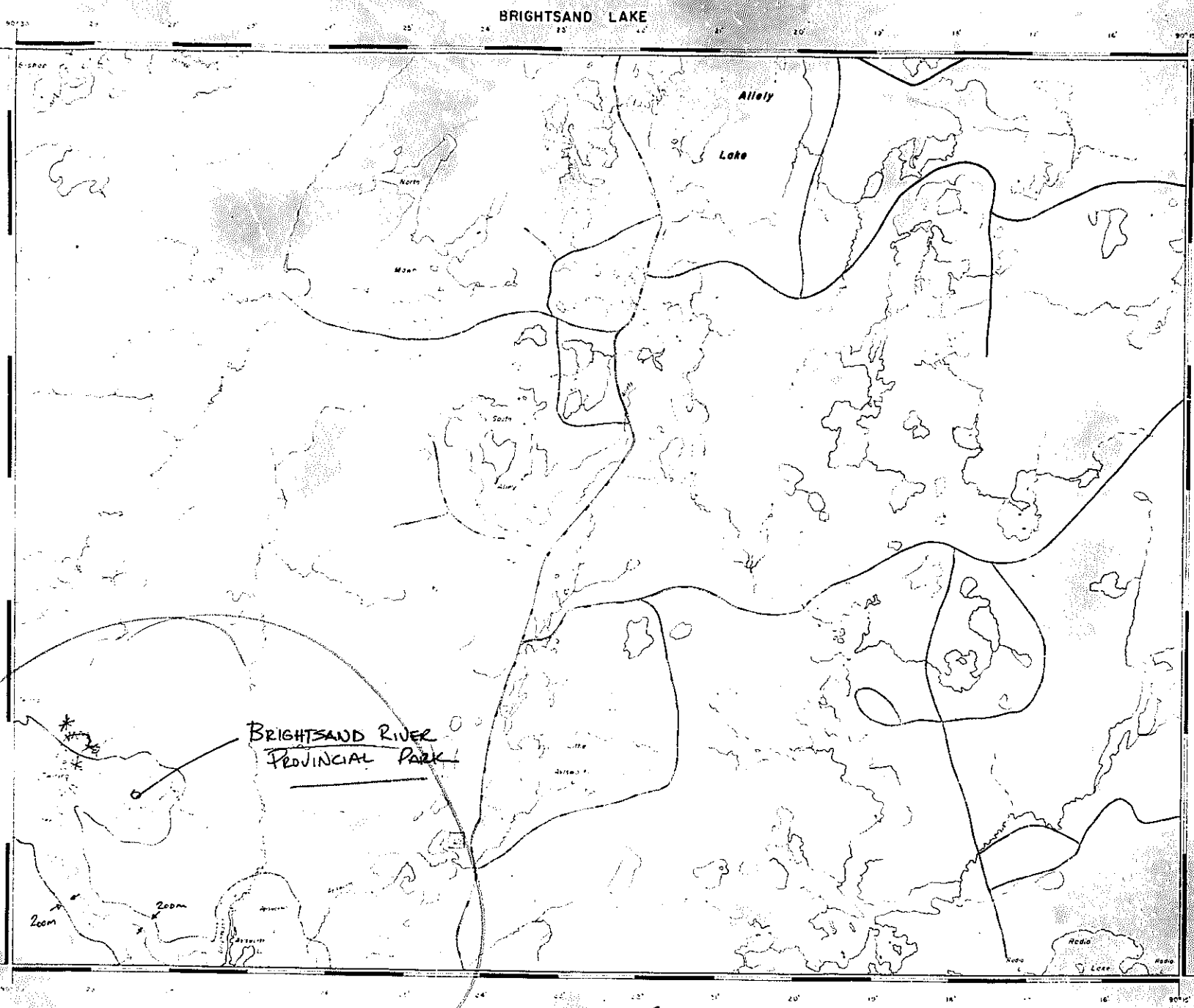
SEE
M-2917

1967

Scale 1:50,000	Scale 1:100,000
Scale 1:200,000	Scale 1:500,000

M/1661

MOBERLEY LAKE



BRIGHTSANDS LAKE

Allely Lake

BRIGHTSANDS RIVER
PROVINCIAL PARK

HARRY LAKE G-727

REFERENCES

TOPOGRAPHY
 LAKES, RIVERS, E.C. FROM FOREST RECONSTRUCTION INVENTORY SHEET NO. 425 102

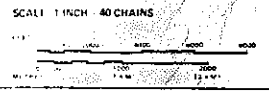
LEGEND

- HIGHWAY AND ROUTE NO.
- OTHER ROADS
- TRAILS
- SURVEY LINES
- TOWNSHIP'S BASE LINES, ETC.
- LOTS, MINING CLAIMS, PARCELS, ETC.
- UNSURVEYED LINES
- LOT LINES
- PARCEL BOUNDARY
- MINING CLAIMS ETC.
- RAILWAY AND RIGHT OF WAY
- UTILITY LINES
- PERMANENTIAL STREAM
- FLOODING OR FLOODING RIGHTS
- SUBDIVISION OR COMPOSITE PLAN
- RESERVATIONS
- ORIGINAL SHORELINE
- MARSH OR MUSKELG
- MINES
- TRAVERSE INSTRUMENT

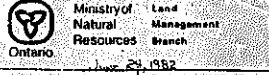
DISPOSITION OF CROWN LANDS

TYPE OF DOCUMENT	SYMBOL
PATENT SURFACE & MINING RIGHTS	
SURFACE RIGHTS ONLY	
MINING RIGHTS ONLY	
LEASE SURFACE & MINING RIGHTS	
SURFACE RIGHTS ONLY	
MINING RIGHTS ONLY	
LICENSE OF OCCUPATION	
GRANT-IN-COUNCIL	
RESERVATION	
CANCELLED	
SAND & GRAVEL	

NOTE: MINING RIGHTS IN PARCELS PATENTED PRIOR TO MAY 6, 1911, LISTED IN ORIGINAL PATENTS BY THE PUBLIC LANDS ACT AND CHAP. 100 SEC. 43 SUBJECT

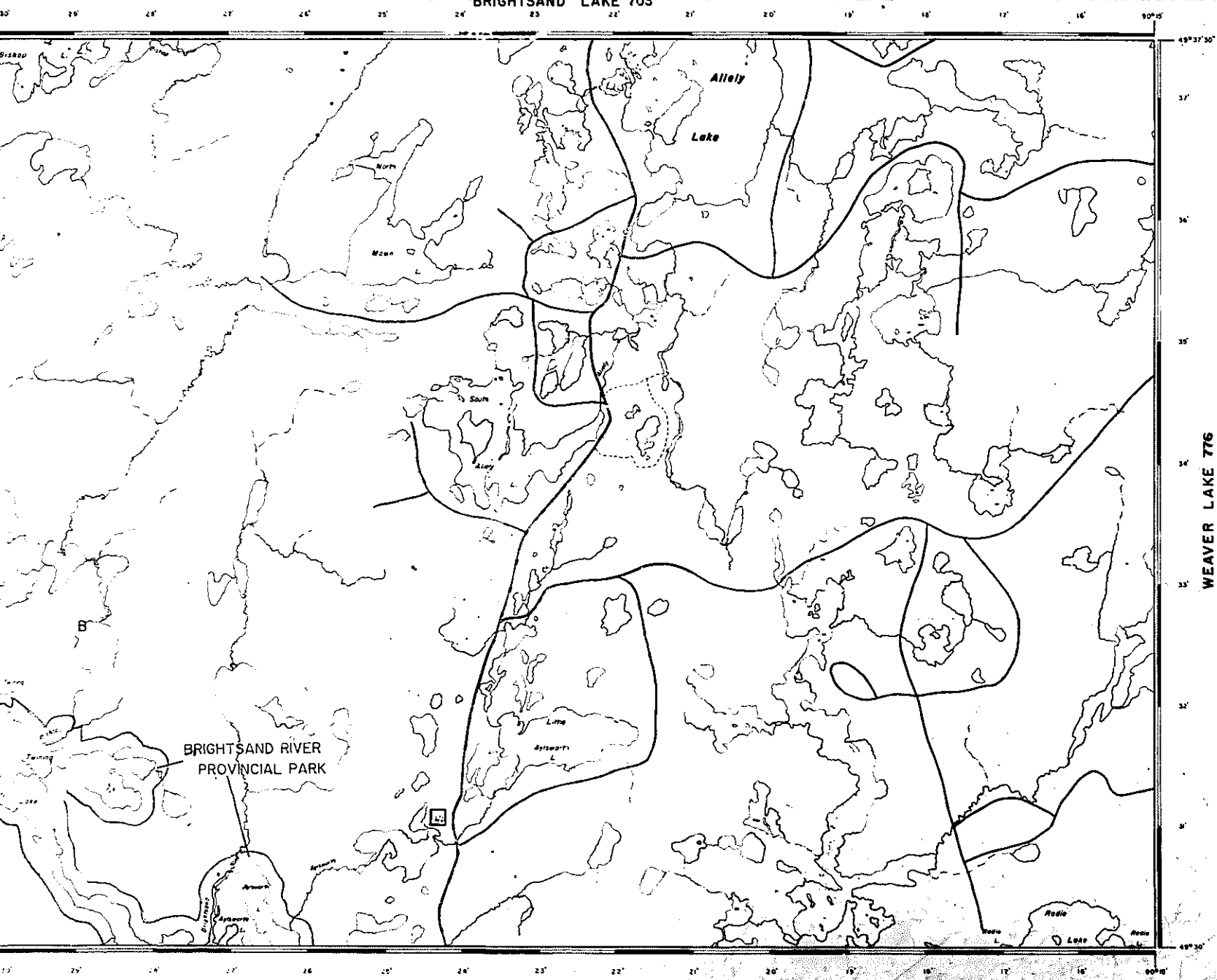


AREA
ALLELY LAKE
 M. N. H. ADMINISTRATIVE DISTRICT
THUNDER BAY
 MINING DIVISION
THUNDER BAY
 LAND TITLES / REGISTRY DIVISION
THUNDER BAY



Date MAY 18, 1982
G-569

BRIGHTSAND LAKE 703



HARRY LAKE 727

REFERENCES

TOPOGRAPHY
LAKES, RIVERS, ETC., FROM FOREST RESOURCES
INVENTORY SHEET NO. 493 902.

THE INFORMATION THAT
APPEARS ON THIS MAP
HAS BEEN COMPILED
FROM VARIOUS SOURCES
AND ACCURACY IS NOT
GUARANTEED. THOSE
WISHING TO OBTAIN
MINEING RIGHTS SHOULD
CONSULT WITH THE MINING
REGULATIONS, MINISTRY OF
NORTHERN DEVELOP-
MENT AND MINES FOR AD-
DITIONAL INFORMATION
ON THE STATUS OF THE
LANDS SHOWN HEREON.

LEGEND

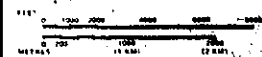
HIGHWAY AND ROUTE No.	
OTHER ROADS	
TRAILS	
SURVEYED LINES	
TOWNSHIPS, BASE LINES, ETC.	
LOTS, MINING CLAIMS, PARCELS, ETC.	
UNSURVEYED LINES	
LOT LINES	
PARCEL BOUNDARY	
MINING CLAIMS ETC.	
RAILWAY AND RIGHT OF WAY	
UTILITY LINES	
NON-PERENNIAL STREAM	
FLOODING OR FLOODING RIGHTS	
SUBDIVISION OR COMPOSITE PLAN	
RESERVATIONS	
ORIGINAL SHORELINE	
MARSH OR MUSKEG	
MINES	
TRAVERSE MONUMENT	

DISPOSITION OF CROWN LANDS

TYPE OF DOCUMENT	SYMBOL
PATENT, SURFACE & MINING RIGHTS	
- SURFACE RIGHTS ONLY	
- MINING RIGHTS ONLY	
LEASE, SURFACE & MINING RIGHTS	
- SURFACE RIGHTS ONLY	
- MINING RIGHTS ONLY	
LICENCE OF OCCUPATION	
ORDER-IN-COUNCIL	
RESERVATION	
CANCELLED	
SAND & GRAVEL	

LAND USE PERMITS FOR COMMERCIAL TOURISM/OUTPOST CAMPS.
NOTE: MINING RIGHTS IN PARCELS PATENTED PRIOR TO MAY 1,
1971, VESTED IN ORIGINAL PATENTEES BY THE PUBLIC
LANDS ACT, R.S.O. 1970, CHAP. 306, SEC. 63, SUBSEC. 1.

SCALE 1 INCH = 40 CHAINS



AREA

ALLELY LAKE

M.N.R. ADMINISTRATIVE DISTRICT
THUNDER BAY
MINING DIVISION
THUNDER BAY
LAND TITLES / REGISTRY DIVISION
THUNDER BAY

Ministry of Natural Resources
Land Management Branch

Date: MAY 16, 1967

G-569