

# ALLENBY

M. 626  
ONTARIO

MINISTRY OF NATURAL RESOURCES  
SURVEYS AND MAPPING BRANCH

PORCUPINE MINING DIVISION  
DISTRICT OF SUDBURY

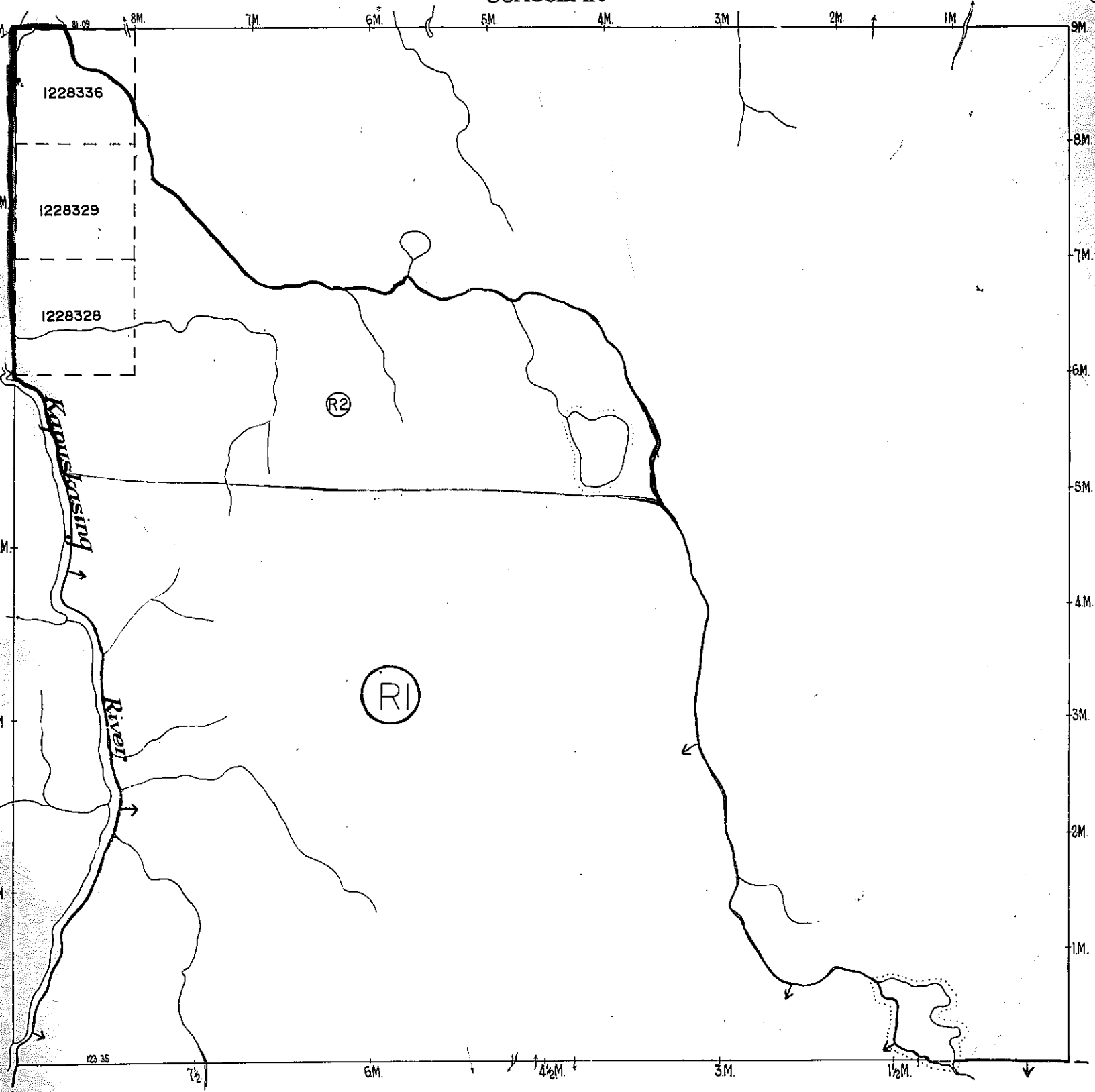
Scale - 40 Chains - 1 Inch.

CONCOBAR

THE INFORMATION THAT APPEARS ON THIS MAP HAS BEEN COMPILED FROM VARIOUS SOURCES AND ACCURACY IS NOT GUARANTEED. THOSE WISHING TO STAKE MINING CLAIMS SHOULD CONSULT WITH THE MINING SURVEYOR, MINISTRY OF NORTHERN DEVELOPMENT AND MINES, FOR ADDITIONAL INFORMATION ON THE STATUS OF THE LANDS SHOWN HEREON.

SURFACE RIGHTS ONLY ARE WITHDRAWN UNDER SECTION 38 OF THE MINING ACT, R.S.O. 1990 OF NO. 1-1-19 796 NEW TO OCT. 6, 1994.  
NO APPLICATION UNDER THE PUBLIC ACT

NOTE  
400' Surface Rights Reservation around all Lakes and Rivers.



ALLENBY  
TWP. 1.A.

# ALLENBY

PORCUPINE MINING DIVISION  
DISTRICT OF SUDBURY

Scale - 40 Chains - 1 Inch.

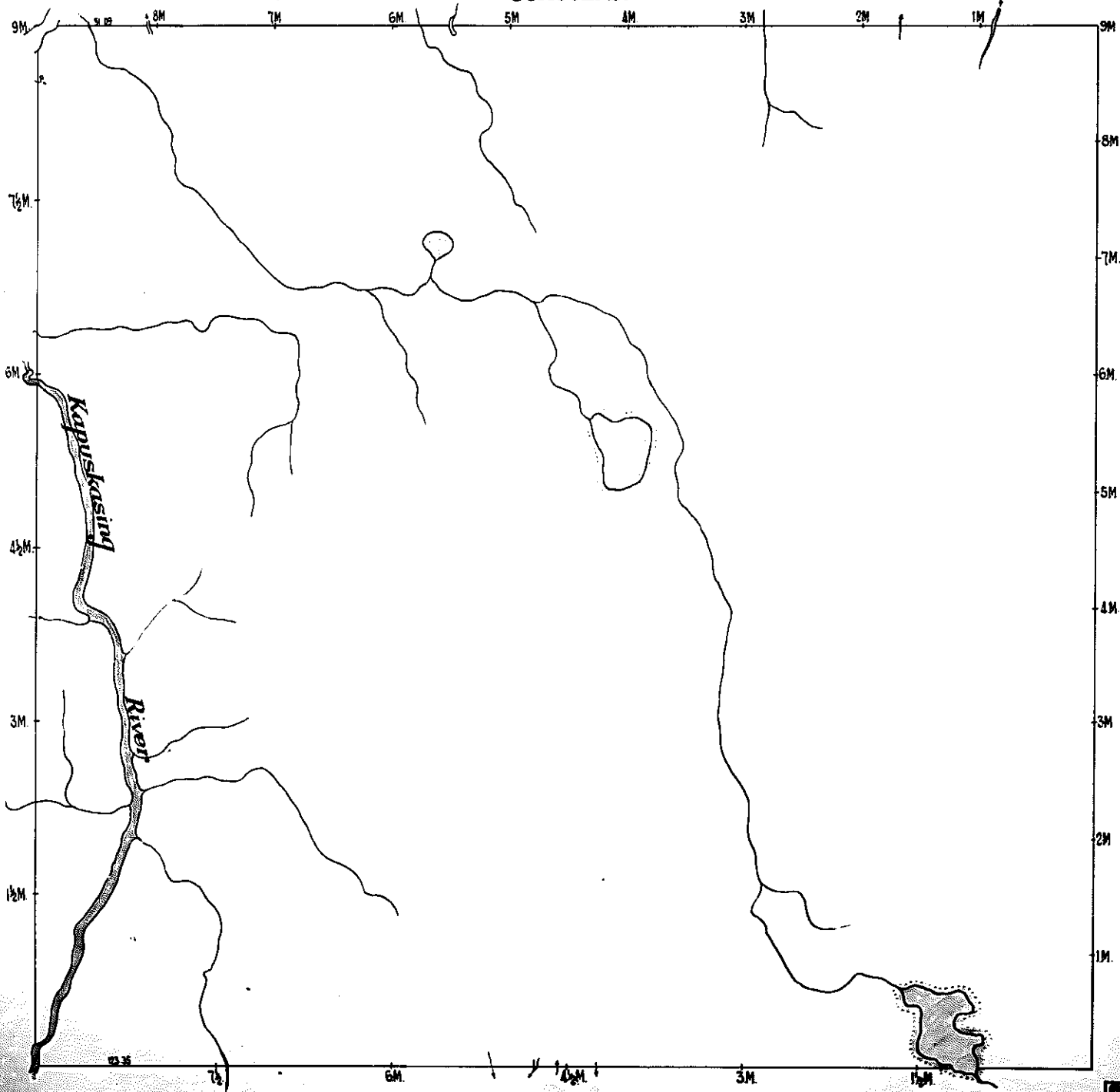
M. 626

(13)

NOTE  
400' Surface Rights Reservation  
around all Lakes and Rivers.

CONCOBAR

North East



RECEIVED  
OCT 9 1900

# ALLENBY

M.626

ONTARIO

MINISTRY OF NATURAL RESOURCES

SURVEYS AND MAPPING BRANCH

PORCUPINE MINING DIVISION

DISTRICT OF SUDBURY

DATE OF ISSUE

JAN 16 1968

PROVINCIAL RECORDING  
OFFICE - SUDBURY

Scale - 40 Chains - 1/4 inch

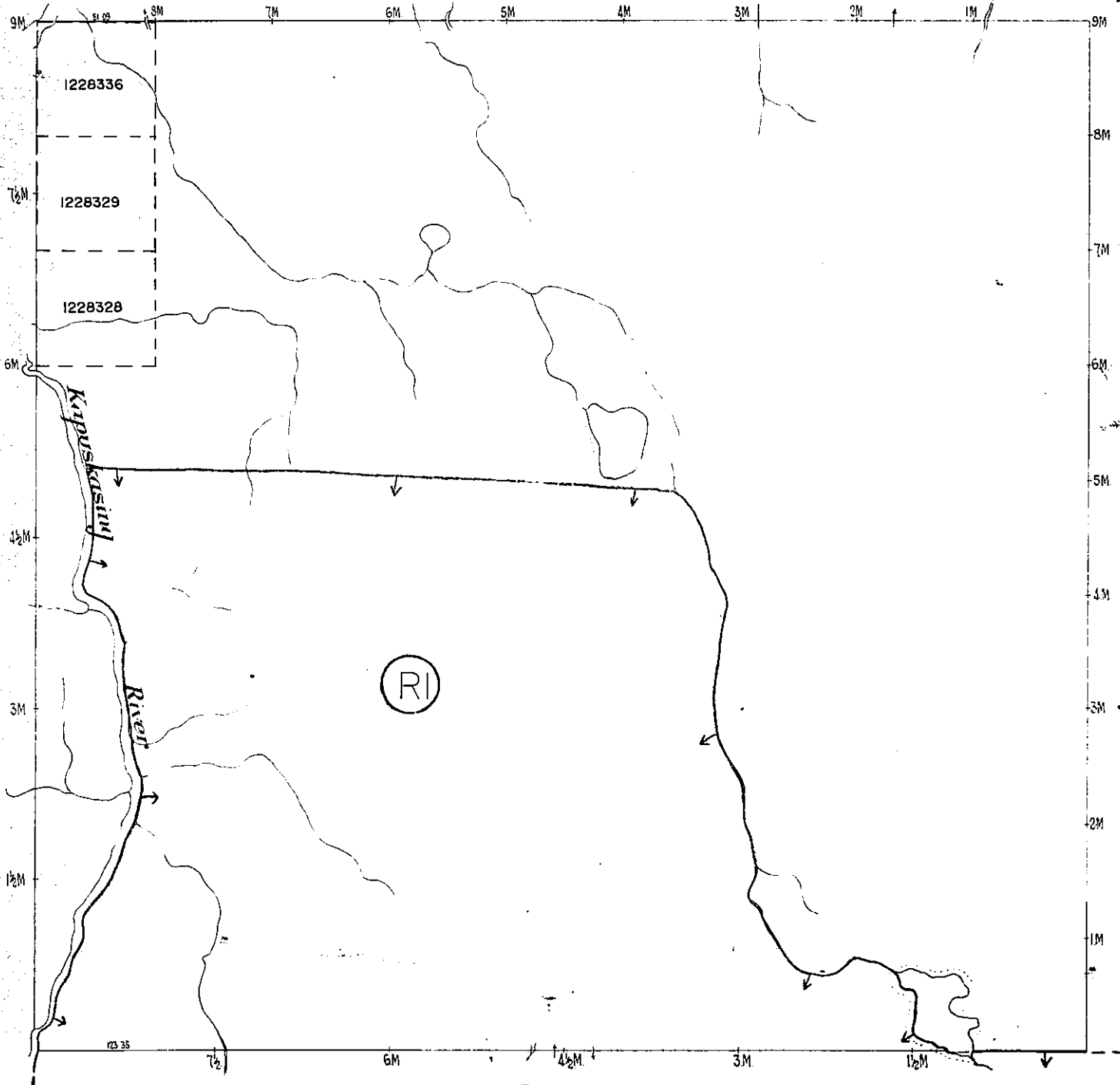
CONCOBAR



THE INFORMATION THAT APPEARS ON THIS MAP HAS BEEN COMPILED FROM VARIOUS SOURCES. ACCURACY IS NOT GUARANTEED. THOSE WISHING TO STAKE MINING CLAIMS SHOULD CONSULT WITH THE MINING RECORDER, MINISTRY OF NORTHERN DEVELOPMENT AND MINES, FOR ADDITIONAL INFORMATION ON THE STATUS OF THE LANDS SHOWN HEREON.

THE SURFACE RIGHTS ONLY ARE WITHDRAWN UNDER SECTION 38 OF THE MINING ACT, R.S.O. 1960 CHAPTER 141, 22/7/55 PER DATED OCT. 6, 1965.

NOTE  
400' Surface Rights Reservation around all Lakes and Rivers.



BUCHAN