



Ministry of
Natural
Resources

Ministry of
Northern Development
and Mines

INDEX TO LAND DISPOSITION

PLAN

G-2897

TOWNSHIP

ALTON

M.N.R. ADMINISTRATIVE DISTRICT

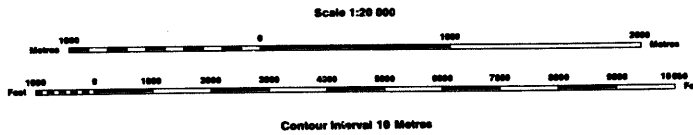
ESPANOLA

MINING DIVISION

SUDBURY

LAND TITLES/REGISTRY DIVISION

SUDBURY



AREAS WITHDRAWN FROM DISPOSITION

MRO - Mining Rights Only

SRO - Surface Rights Only

M + S - Mining and Surface Rights

Description	Order No.	Date	Disposition	File
(R) Sec. 25 W-LL-C327/99	007	MAY 13 1999	M+S	

(R) Sec. 25 W-LL-C327/99 007 MAY 13 1999 M+S

SYMBOLS

Boundary	
Township, Meridian, Baseline
Road allowance; surveyed	=====
shoreline	~~~~~
Lot/Concession; surveyed	-----
unsurveyed
Parcel; surveyed	-----
unsurveyed
Right-of-way; road	=====
railway	=====
utility	=====
Reservation
Cliff, Pit, Pile
Contour
Interpolated
Approximate
Depression
Control point (horizontal)
Flooded land
Mine head frame
Pipeline (above ground)
Railway; single track	=====
double track	=====
abandoned	-----
Road; highway, county, township	=====
access	-----
trail, bush	-----
Shoreline (original)	~~~~~
Transmission line
Wooded area

DISPOSITION OF CROWN LANDS

Patent	
Surface & Mining Rights
Surface Rights Only
Mining Rights Only
Lease	
Surface & Mining Rights
Surface Rights Only
Mining Rights Only
Licence of Occupation
Order-in-Council
Cancelled
Reservation
Sand & Gravel
Reserve to meet set-up

THE INFORMATION THAT APPEARS ON THIS MAP HAS BEEN COMPILED FROM VARIOUS SOURCES, AND ACCURACY IS NOT GUARANTEED. THOSE WISHING TO STAKE MINING CLAIMS SHOULD CONSULT WITH THE MINING RECORDER, MINISTRY OF NORTHERN DEVELOPMENT AND MINES, FOR ADDITIONAL INFORMATION ON THE STATUS OF THE LANDS SHOWN HEREON.

SUDBURY
RECEIVED

JUN 21 1992

QWT NOTIA

G-2897

PLAN OF

ALTON TWP.**SUDBURY MINING DIVISION.**
DISTRICT OF SUDBURY.

DATE OF ISSUE

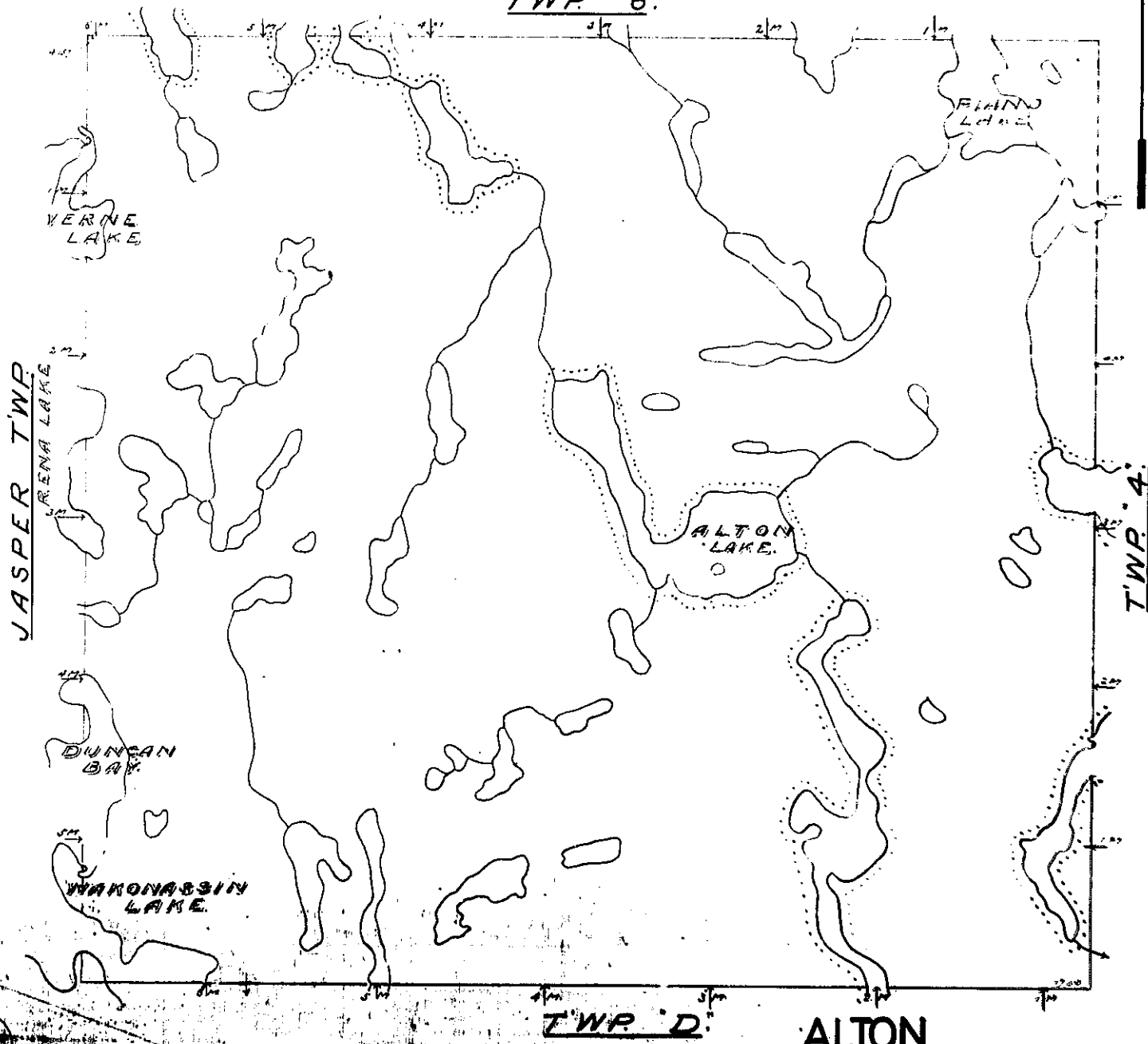
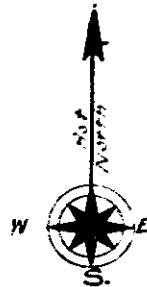
JUN 18 1974

NOTE

400' Surface Rights Reservation
around all Lakes and Rivers.

— Scale, 40 chains to an inch. —

TWP. "6"



ALTON

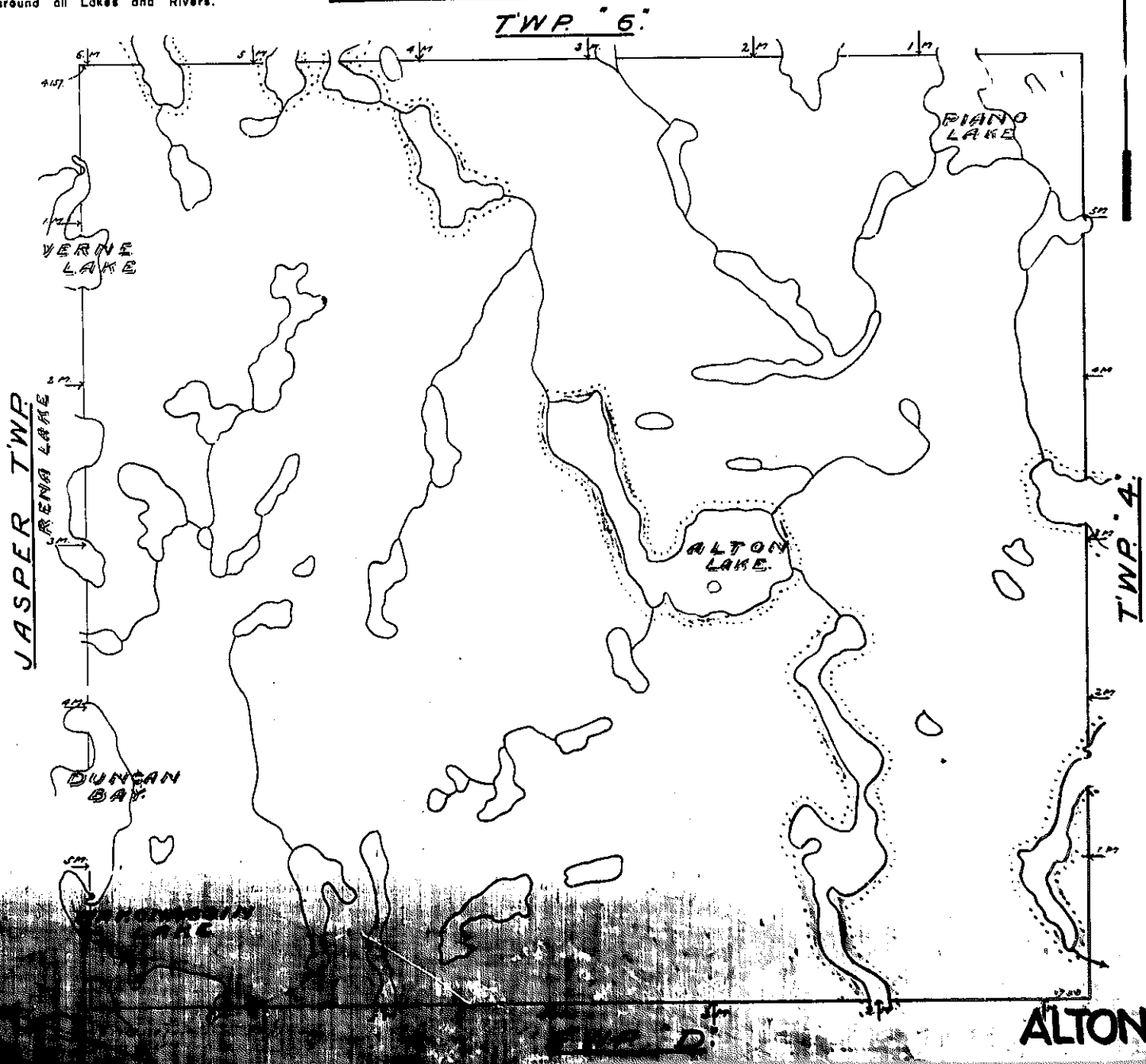

DATE OF ISSUE
FEB 21 1979

SURVEY AND MAPPING BRANCH
ALTON TWP.
SUDBURY MINING DIVISION.
DISTRICT OF SUDBURY.

NOTE

400' Surface Rights Reservation
around all Lakes and Rivers.

Scale, 40 chains to an inch.



ALTON

WARNING: THE STATE OF
ONTARIO HAS RECORDED THIS
PLAN AND THE RECORDS THEREOF
ARE AVAILABLE FOR INSPECTION
BY ANY PERSON AT ANY TIME
AND PLACE. FOR FURTHER
INFORMATION ON THE STATUS OF THE
LANDS SHOWN HEREON.

May 1984
M.627

ONTARIO
MINISTRY OF NATURAL RESOURCES
SURVEYS AND MAPPING BRANCH

PLAN OF

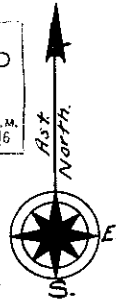
ALTON TWP.

SUDBURY MINING DIVISION

DISTRICT OF SUDBURY

SUDBURY
MINING DIV.
RECEIVED
JUN 23 1992
P.M.
7 10 11 12 13 14 15 16

OUT OF SERVICE
SINCE 22ND JUNE 1992



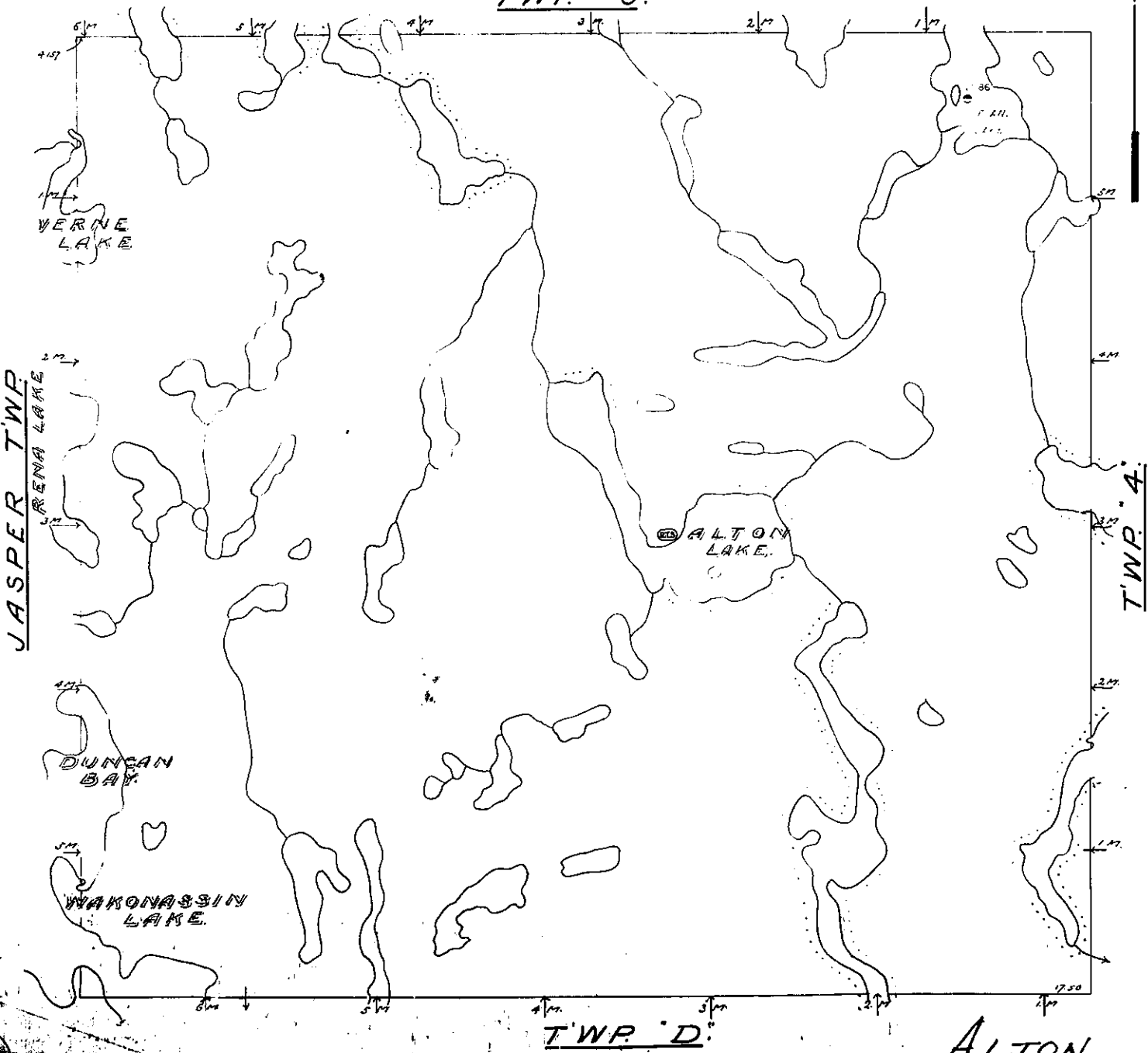
(RTS) REMOTE TOURIST SET-UP

NOTE

400' Surface Rights Reservation
around all Lakes and Rivers.

Scale 40 chains to an inch.

TWP. "6"



SA M SWI NOTIA

ALTON

6 4 2 2 4 6