

THE TOWNSHIP  
OF

# AMES

DISTRICT OF  
THUNDER BAY

PORT ARTHUR  
MINING DIVISION

SCALE: 1-INCH=40 CHAINS

## LEGEND

PATENTED LAND	● or C.S.
CROWN LAND SALE	●
LEASES	⊙
LOCATED LAND	Loc.
LICENSE OF OCCUPATION	L.●
MINING RIGHTS ONLY	M.P.●
SURFACE RIGHTS ONLY	S.R.●
ROADS	—
IMPROVED ROADS	—
KING'S HIGHWAYS	—
RAILWAYS	—
POWER LINES	—
MARSH OR MUSKEG	—
MINES	X

## NOTES

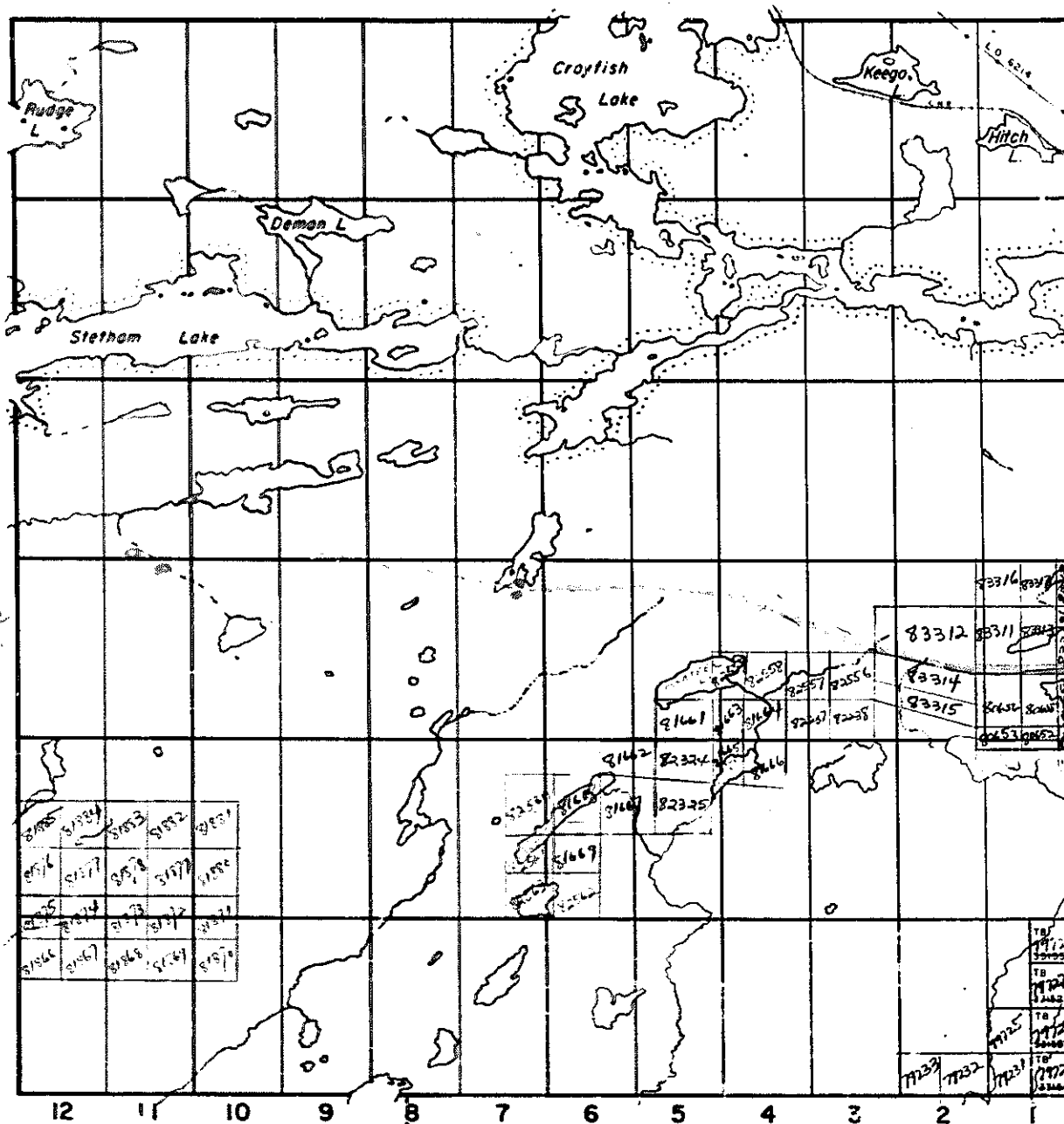
200 RESERVE TO THE DEPT OF LANDS AND  
FOREST SHOWN THUS -

M/631



PLAN NO.-TB.11

DEPARTMENT OF MINES  
—ONTARIO—



VI

V

IV

III

II

I

Moss Twp.

1952

THE TOWNSHIP  
OF

# AMES

DISTRICT OF  
THUNDER BAY

PORT ARTHUR  
MINING DIVISION

SCALE: 1-INCH=40 CHAINS

## LEGEND

PATENTED LAND	⊗
CROWN LAND SALE	⊙ or ⊕
LEASES	⊙
LOCATED LAND	Loc
LICENSE OF OCCUPATION	LO
MINING RIGHTS ONLY	M.R.O
SURFACE RIGHTS ONLY	S.R.O
ROADS	— — — — —
IMPROVED ROADS	— — — — —
KING'S HIGHWAYS	— — — — —
RAILWAYS	— — — — —
POWER LINES	— — — — —
MARSH OR MUSKEG	⊘
MINES	⊗

## NOTES

400 RESERVE TO THE WEST OF LANDS AND  
FOREST SHOWN THUS: — — — — —

M1631

11

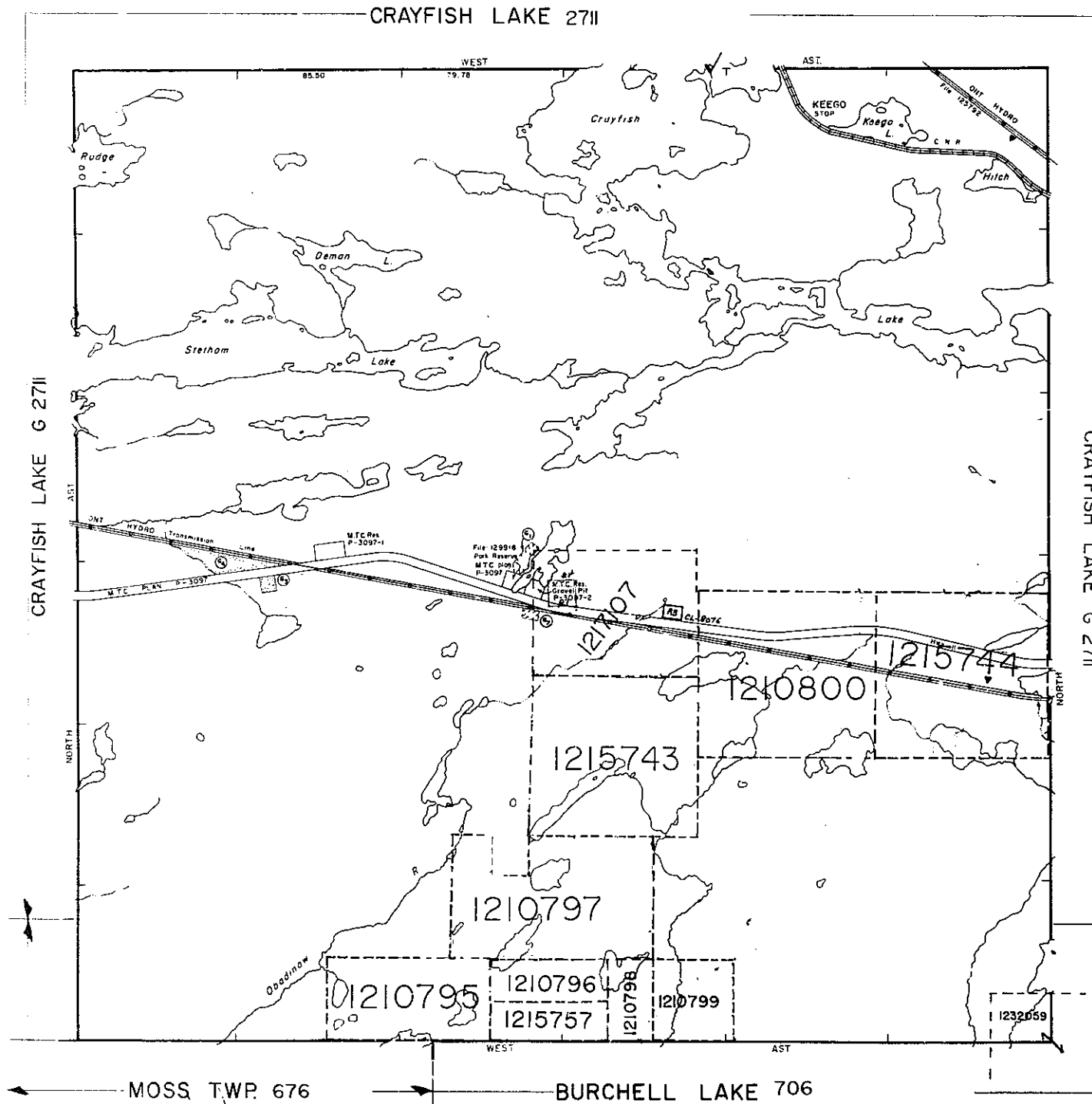
PLAN NO. —

DEPARTMENT OF MINES  
— ONTARIO —



12 11 10 9 8 7 6 5 4 3 2 1

Moss Twp. 1956



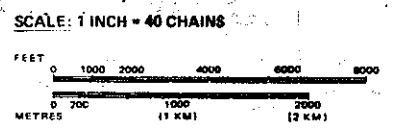
**LEGEND**

- HIGHWAY AND ROUTE No.
- OTHER ROADS
- TRAILS
- SURVEYED LINES:
  - TOWNSHIPS, BASE LINES, ETC.
  - LOTS, MINING CLAIMS, PARCELS, ETC.
- UNSURVEYED LINES:
  - LOT LINES
  - PARCEL BOUNDARY
  - MINING CLAIMS ETC.
- RAILWAY AND RIGHT OF WAY
- UTILITY LINES
- NON-PERENNIAL STREAM
- FLOODING OR FLOODING RIGHTS
- SUBDIVISION OR COMPOSITE PLAN
- RESERVATIONS
- ORIGINAL SHORELINE
- MARSH OR MUSKEG
- MINES
- TRAVERSE MONUMENT

**DISPOSITION OF CROWN LANDS**

TYPE OF DOCUMENT	SYMBOL
PATENT, SURFACE & MINING RIGHTS	●
SURFACE RIGHTS ONLY	○
MINING RIGHTS ONLY	◐
LEASE, SURFACE & MINING RIGHTS	◑
SURFACE RIGHTS ONLY	◒
MINING RIGHTS ONLY	◓
LICENCE OF OCCUPATION	◔
ORDER-IN-COUNCIL	◕
RESERVATION	◖
CANCELLED	◗
SAND & GRAVEL	◘
LAND USE PERMITS FOR COMMERCIAL TOURISM/OUTPOST CAMPS	◙

NOTE: MINING RIGHTS IN PARCELS PATENTED PRIOR TO MAY 1, 1913, VESTED IN ORIGINAL PATENTEE BY THE PUBLIC LANDS ACT, R.S.O. 1970, CHAP. 300, SEC. 63, SUBSEC 1



AREA

**AMES TWP.**

M.N.R. ADMINISTRATIVE DISTRICT  
**THUNDER BAY**

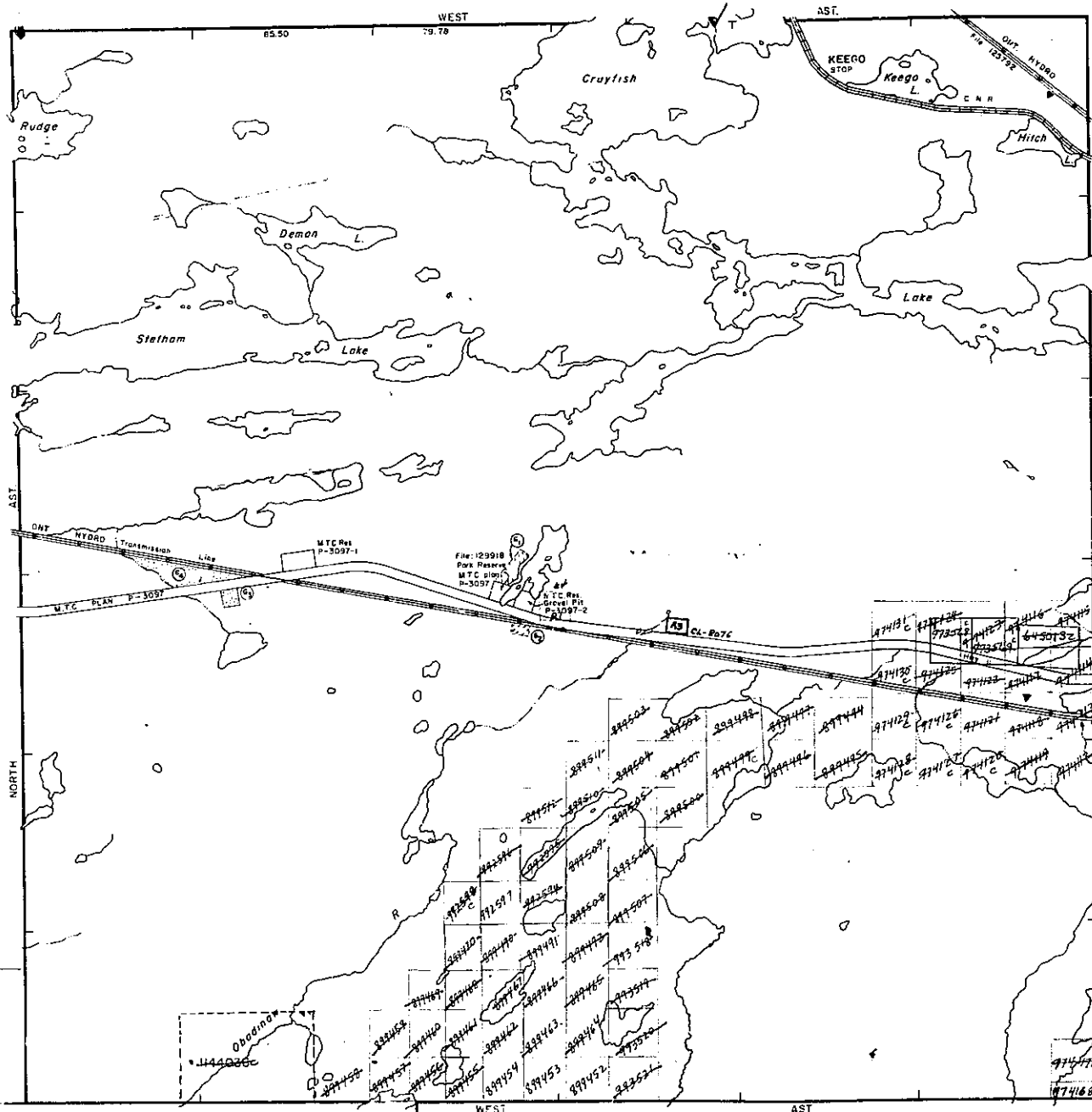
MINING DIVISION  
**THUNDER BAY**

LAND TITLES / REGISTRY DIVISION  
**THUNDER BAY**

Ministry of Natural Resources  
Land Management Branch

Date **MARCH 1982** Number **G-642**

CRAYFISH LAKE 2711



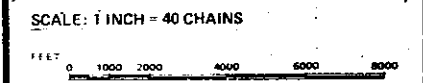
LEGEND

- HIGHWAY AND ROUTE No.
- OTHER ROADS
- TRAILS
- SURVEYED LINES:
  - TOWNSHIPS, BASE LINES, ETC.
  - LOTS, MINING CLAIMS, PARCELS, ETC.
- UNSURVEYED LINES:
  - LOT LINES
  - PARCEL BOUNDARY
  - MINING CLAIMS ETC.
- RAILWAY AND RIGHT OF WAY
- UTILITY LINES
- NON-PERENNIAL STREAM
- FLOODING OR FLOODING RIGHTS
- SUBDIVISION OR COMPOSITE PLAN
- RESERVATIONS
- ORIGINAL SHORELINE
- MARSH OR MUSKEG
- MINES
- TRAVERSE MONUMENT

DISPOSITION OF CROWN LANDS

TYPE OF DOCUMENT	SYMBOL
PATENT, SURFACE & MINING RIGHTS	●
SURFACE RIGHTS ONLY	○
MINING RIGHTS ONLY	○
LEASE, SURFACE & MINING RIGHTS	■
SURFACE RIGHTS ONLY	□
MINING RIGHTS ONLY	□
LICENCE OF OCCUPATION	○
ORDER-IN-COUNCIL	OC
RESERVATION	○
CANCELLED	○
SAND & GRAVEL	○

LAND USE PERMITS FOR COMMERCIAL TOURISM/OUTPOST CAMPS  
 NOTE: MINING RIGHTS IN PARCELS PATENTED PRIOR TO MAY 6, 1913, VESTED IN ORIGINAL PATENTEE BY THE PUBLIC LANDS ACT, R.S.O. 1970, CHAP. 260, SEC. 83, SUBSEC. 1.



OCT 04 1996  
 RECEIVED

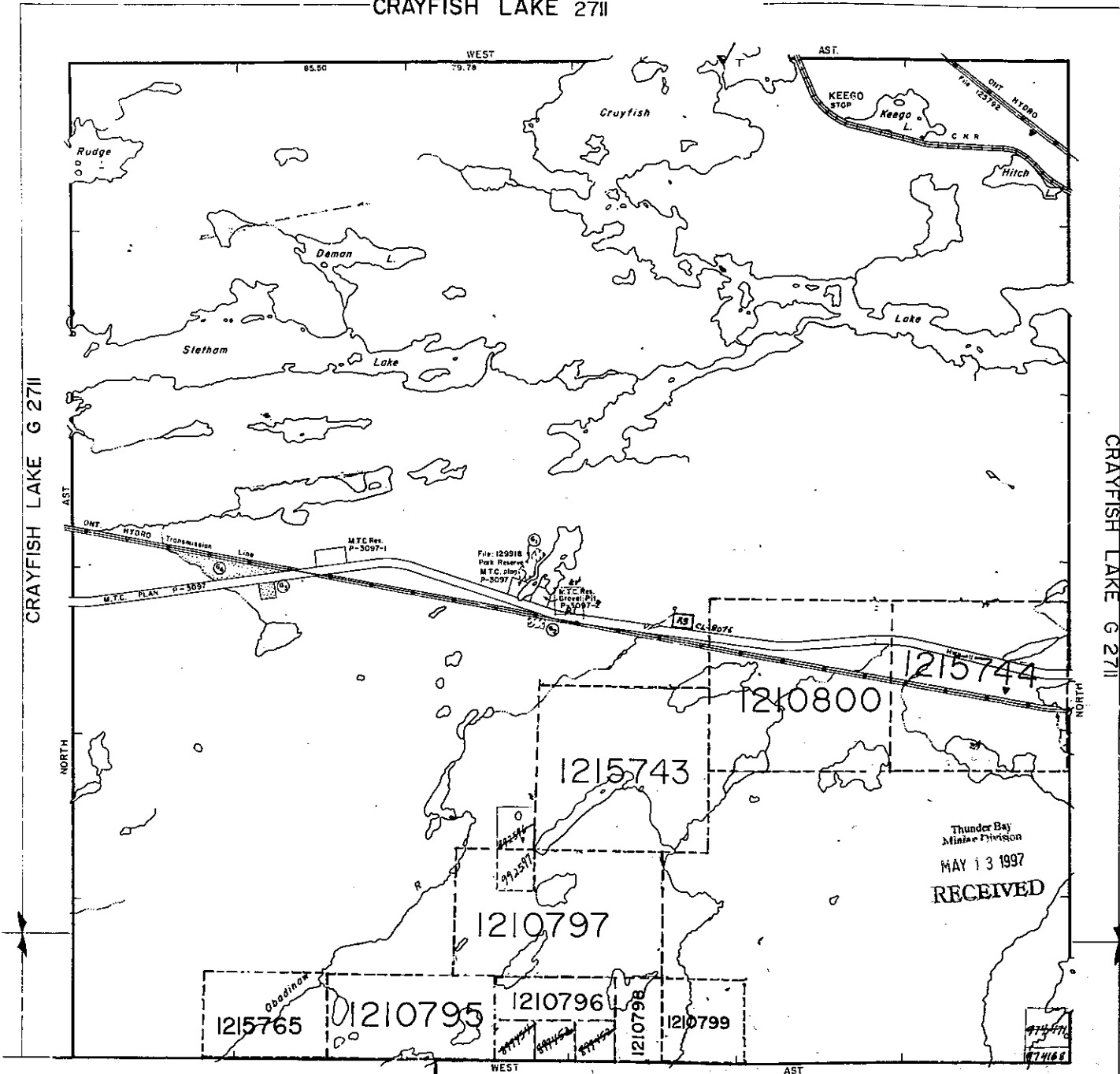
AREA  
**AMES TWP.**  
 M.N.R. ADMINISTRATIVE DISTRICT  
**THUNDER BAY**  
 MINING DIVISION  
**THUNDER BAY**  
 LAND TITLES / REGISTRY DIVISION  
**THUNDER BAY**

Ministry of Natural Resources and Land Management  
 Ontario Branch  
 Date: MARCH 1982  
 Number: G-642

OCT 04, 1996  
 G-642

MOSS TWP. 676      BURCHELL LAKE 706

CRAYFISH LAKE 27II

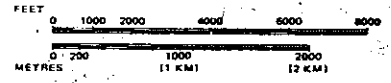


HIGHWAY AND ROUTE No.	
OTHER ROADS	
TRAILS	
SURVEYED LINES:	
TOWNSHIPS, BASE LINES, ETC.	
LOTS, MINING CLAIMS, PARCELS, ETC.	
UNSURVEYED LINES:	
LOT LINES	
PARCEL BOUNDARY	
MINING CLAIMS ETC.	
RAILWAY AND RIGHT OF WAY	
UTILITY LINES	
NON-PERENNIAL STREAM	
FLOODING OR FLOODING FRONTS	
SUBDIVISION OR COMPOSITE PLAN	
RESERVATIONS	
ORIGINAL SHORELINE	
MARSH OR MUSKEG	
MINES	
TRAVERSE MONUMENT	

DISPOSITION OF CROWN LANDS

TYPE OF DOCUMENT	SYMBOL
PATENT, SURFACE & MINING RIGHTS	
" SURFACE RIGHTS ONLY	
" MINING RIGHTS ONLY	
LEASE, SURFACE & MINING RIGHTS	
" SURFACE RIGHTS ONLY	
" MINING RIGHTS ONLY	
LICENCE OF OCCUPATION	
ORDER-IN-COUNCIL	
RESERVATION	
CANCELLED	
SAND & GRAVEL	
LAND USE PERMITS FOR COMMERCIAL TOURISM/OUTPOST CAMPS	
NOTE: MINING RIGHTS IN PARCELS PATENTED PRIOR TO MAY 6, 1812, VESTED IN ORIGINAL PATENTEE BY THE PUBLIC LANDS ACT, R.S.O. 1970, CHAP. 300, SEC. 63, SUBSEC. 1.	

SCALE: 1 INCH = 40 CHAINS



AREA  
**AMES TWP.**  
 M.N.R. ADMINISTRATIVE DISTRICT  
**THUNDER BAY**  
 MINING DIVISION  
**THUNDER BAY**  
 LAND TITLES / REGISTRY DIVISION  
**THUNDER BAY**

Ministry of Natural Resources  
 Ontario  
 Land Management Branch  
 Date: **JUNE 3, 1982**

May 13, 1997  
 G-642

Date: **MARCH 1982** Number: **G-642**

MOSS TWP. 676

BURCHELL LAKE 706

Thunder Bay Mining Division  
 MAY 13 1997  
 RECEIVED

1215765

1210795

1210796

1210798

1210799

1215743

1210800

1215744

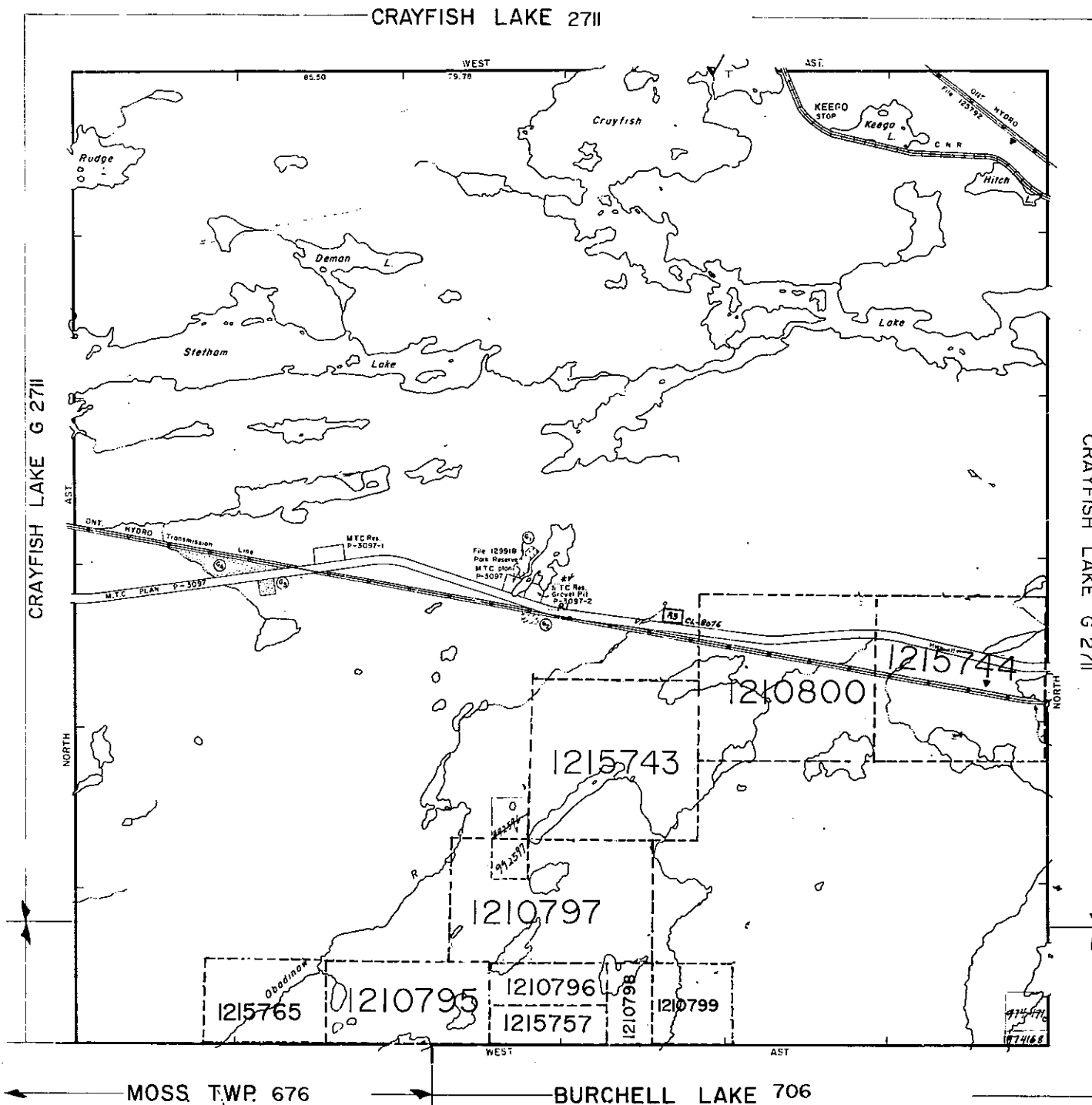
**REFERENCES**

DESCRIPTION	ORDER NO.	DATE	DISPOSITION	DATE
R1 SEC-36	WNCR/9/83	4/2/83	S.P.O.	
	SEE CONAGHEP LAND ROLL			
R2 SEC-36	W/GR/86	09/03/86	ARR	
	SEE MORO/LAND/LAND ROLL			
	REOPENED ORDER D-TS 5474/ARRR DATED 04/09/82 (SEE R3 BELOW)			

(R3) Order of Land L 1793/93 transfers same to Selector general (see towers.10).

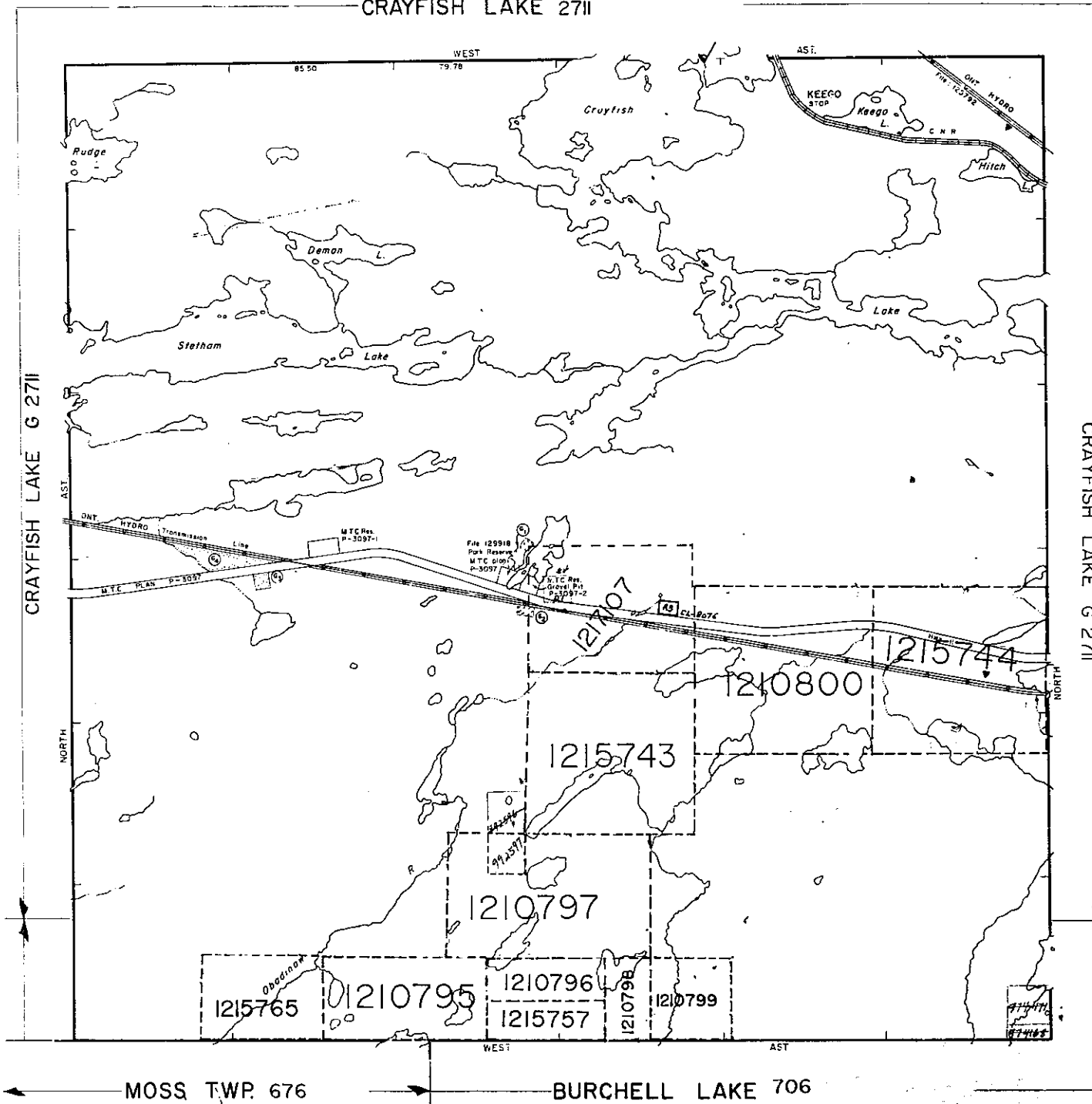
SAND AND GRAVEL

- ① M.T.C. PIT No 2E-37
- ② M.T.C GRAVEL PIT No 2E-38
- ③ M.T.C GRAVEL PIT No 179 FILE B6804
- ④ M.T.C GRAVEL PIT No 180



THE INFORMATION THAT APPEARS ON THIS MAP HAS BEEN COMPILED FROM VARIOUS SOURCES, AND ACCURACY IS NOT GUARANTEED. THOSE WISHING TO STAKE MINING CLAIMS SHOULD CONSULT WITH THE MINING RECORDER, MINISTRY OF NORTHERN DEVELOPMENT AND MINES, FOR ADDITIONAL INFORMATION ON THE STATUS OF THE LANDS SHOWN HEREON.

CRAYFISH LAKE 2711



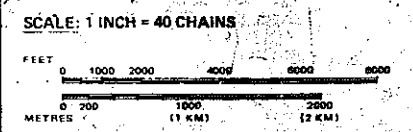
**LEGEND**

HIGHWAY AND ROUTE No.	
OTHER ROADS	
TRAILS	
SURVEYED LINES:	
TOWNSHIPS, BASE LINES, ETC.	
LOTS, MINING CLAIMS, PARCELS, ETC.	
UNSURVEYED LINES:	
LOT LINES	
PARCEL BOUNDARY	
MINING CLAIMS ETC.	
RAILWAY AND RIGHT OF WAY	
UTILITY LINES	
NON-PERENNIAL STREAM	
FLOODING OR FLOODING PLANTS	
SUBDIVISION OR COMPOSITE PLAN	
RESERVATIONS	
ORIGINAL SHORELINE	
MARSH OR MUCKEG	
MINES	
TRAVERSE MONUMENT	

**DISPOSITION OF CROWN LANDS**

TYPE OF DOCUMENT	SYMBOL
PATENT, SURFACE & MINING RIGHTS	
SURFACE RIGHTS ONLY	
MINING RIGHTS ONLY	
LEASE, SURFACE & MINING RIGHTS	
SURFACE RIGHTS ONLY	
MINING RIGHTS ONLY	
LICENCE OF OCCUPATION	
ORDER-IN-COUNCIL	
RESERVATION	
CANCELLED	
SAND & GRAVEL	
LAND USE PERMITS FOR COMMERCIAL TOURISM/OUTPOST CAMPS	

NOTE: MINING RIGHTS IN PARCELS PATENTED PRIOR TO MAY 6, 1913, VESTED IN ORIGINAL PATENTEE BY THE PUBLIC LANDS ACT, R.S.O. 1970, CHAP. 300, SEC. 63, SUBSEC. 1.



AREA

**AMES TWP.**

M.N.R. ADMINISTRATIVE DISTRICT  
**THUNDER BAY**

MINING DIVISION  
**THUNDER BAY**

LAND TITLES / REGISTRY DIVISION  
**THUNDER BAY**

Ministry of Natural Resources  
Land Management Branch

Ontario

DATE: MARCH 1983

Number  
**G-642**

**REFERENCES**

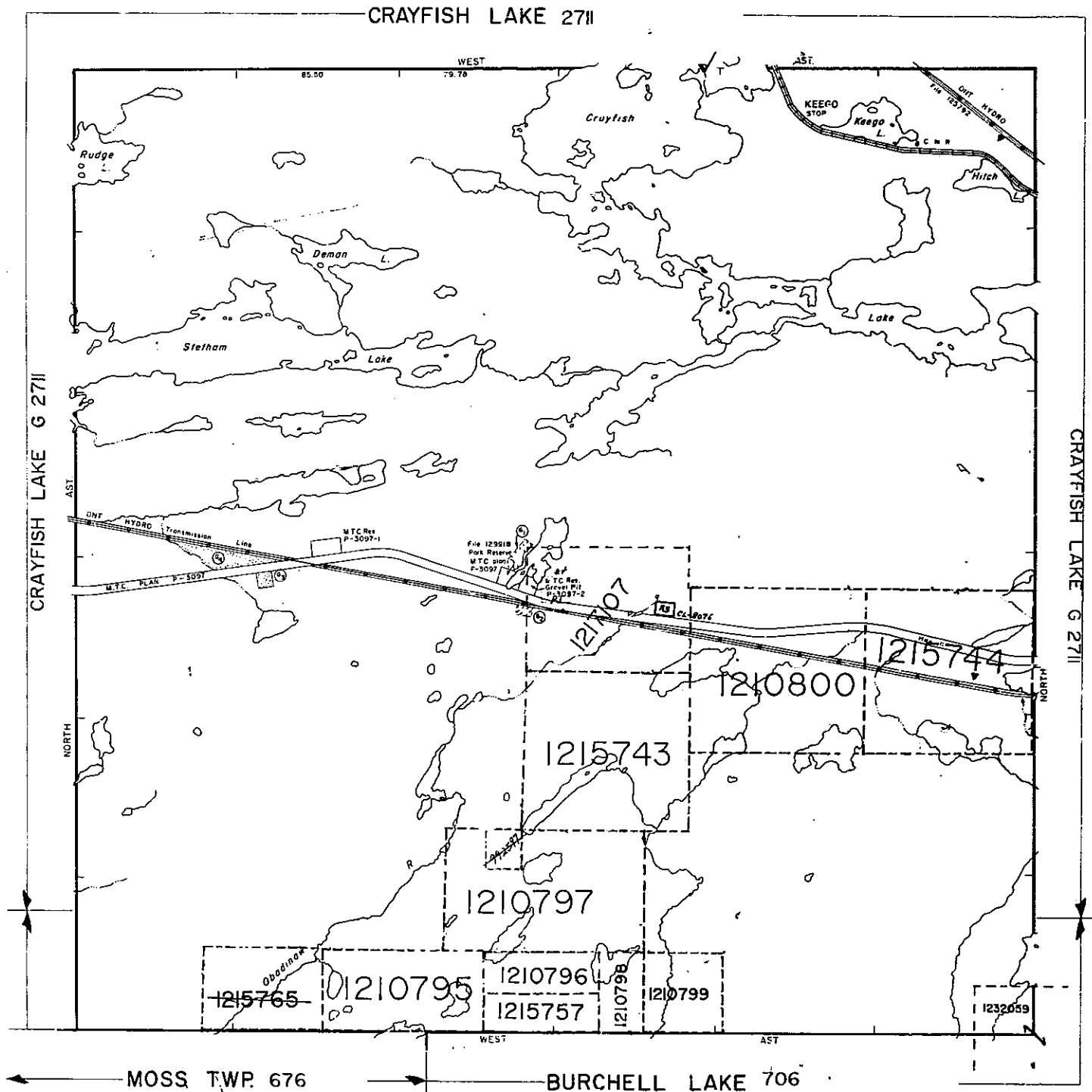
DESCRIPTION	ORDER NO.	DATE	DISPOSITION	DATE
R1 SEC 36	WNCR/9/83	4/21/83	S.R.O.	
	SEE CONADHER LAND ROLL			
R2 SEC 36	W168/86	09/03/86	S.R.O.	
	SEE NORDLAND LAND ROLL			
REOPENED ORDER O-78 24/84/WE DATED 04/10/92 (SEE R3 BELOW)				

R3 Order in Council 1793/93 transfers SR+ME to Solicitor general (opp tower site).

SAND AND GRAVEL

- ① M.T.C. PIT No 2E-37
- ② M.T.C. GRAVEL PIT No 2E-38
- ③ M.T.C. GRAVEL PIT No 179 — FILE 86804
- ④ M.T.C. GRAVEL PIT No 180

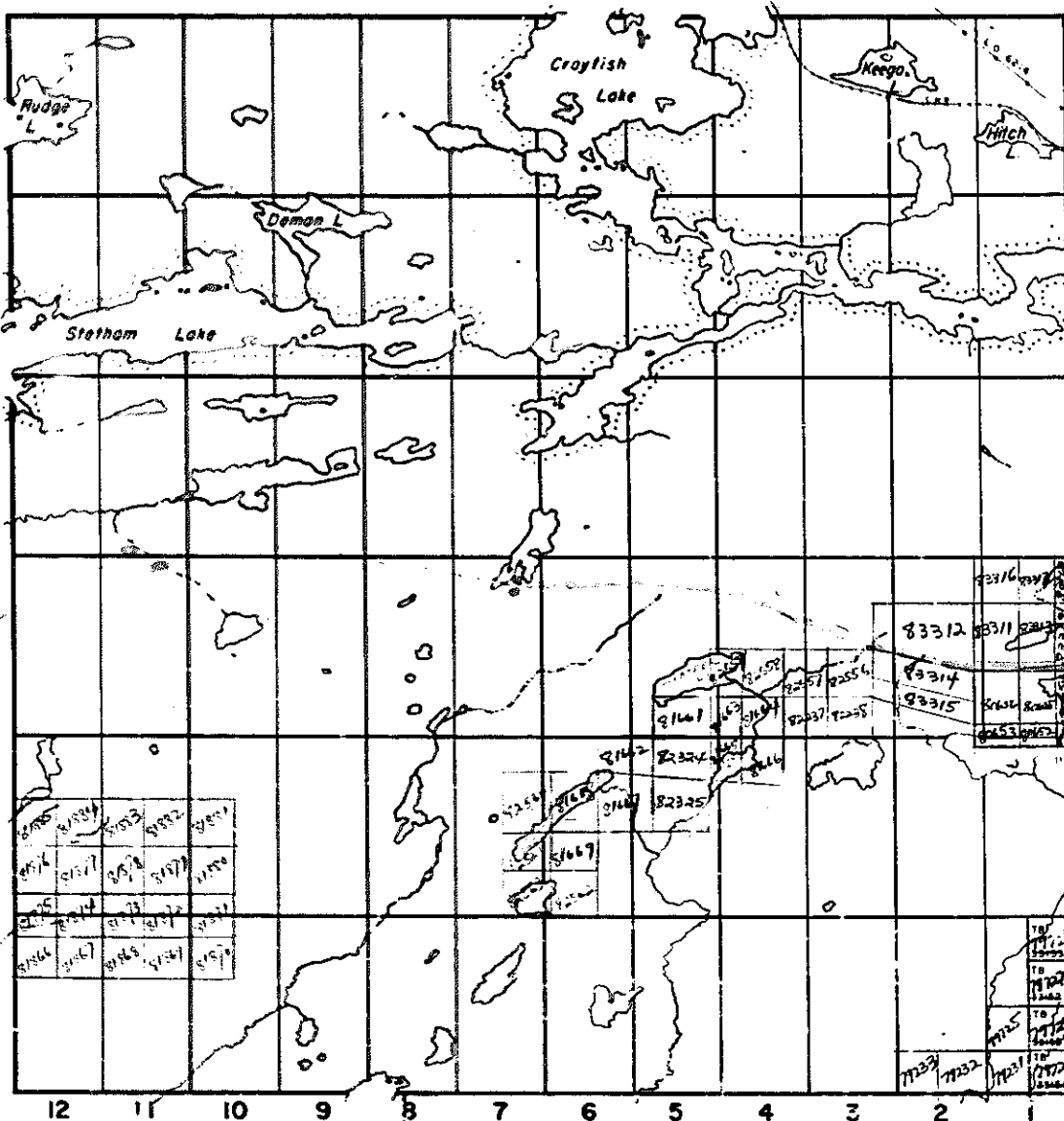
THE INFORMATION THAT APPEARS ON THIS MAP HAS BEEN COMPILED FROM VARIOUS SOURCES, AND ACCURACY IS NOT GUARANTEED. THOSE WISHING TO STAKE MINING CLAIMS SHOULD CONSULT WITH THE MINING RECORDER, MINISTRY OF NORTHERN DEVELOPMENT AND MINES, FOR ADDITIONAL INFORMATION ON THE STATUS OF THE LANDS SHOWN HEREON.





1631

11 BT 9WT 2EMA



Moss Twp.

1952

THE TOWNSHIP OF

AMES

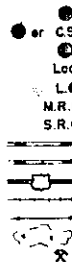
DISTRICT OF THUNDER BAY

PORT ARTHUR MINING DIVISION

SCALE: 1-INCH= 40 CHAINS

LEGEND

- PATENTED LAND
- CROWN LAND SALE
- LEASES
- LOCATED LAND
- LICENSE OF OCCUPATION
- MINING RIGHTS ONLY
- SURFACE RIGHTS ONLY
- ROADS
- IMPROVED ROADS
- KING'S HIGHWAYS
- RAILWAYS
- POWER LINES
- MARSH OR MUSKEG
- MINES



NOTES

200 RESERVE TO THE DEPT OF LANDS AND FOREST SHOWN THUS -

M/1631



PLAN NO.-T.B. 11

DEPARTMENT OF MINES -ONTARIO-

Submarine & Aqueduct - H.C.F. 16 July 54

1631



Moss Twp.

1956

THE TOWNSHIP  
OF

**AMES**

DISTRICT OF  
THUNDER BAY

PORT ARTHUR  
MINING DIVISION

SCALE: 1-INCH= 40 CHAINS

LEGEND

PATENTED LAND	Ⓟ
CROWN LAND SALE	Ⓞ or C.S.
LEASES	Ⓛ
LOCATED LAND	Loc.
LICENSE OF OCCUPATION	L.O.
MINING RIGHTS ONLY	M.R.O.
SURFACE RIGHTS ONLY	S.R.O.
ROADS	—
IMPROVED ROADS	—
KING'S HIGHWAYS	—
RAILWAYS	—
POWER LINES	—
MARSH OR MUSKEG	—
MINES	⌘

NOTES

400' BEHALF TO THE WEST OF LANDS AND  
FOREST SHOWN THUS -

M 1631

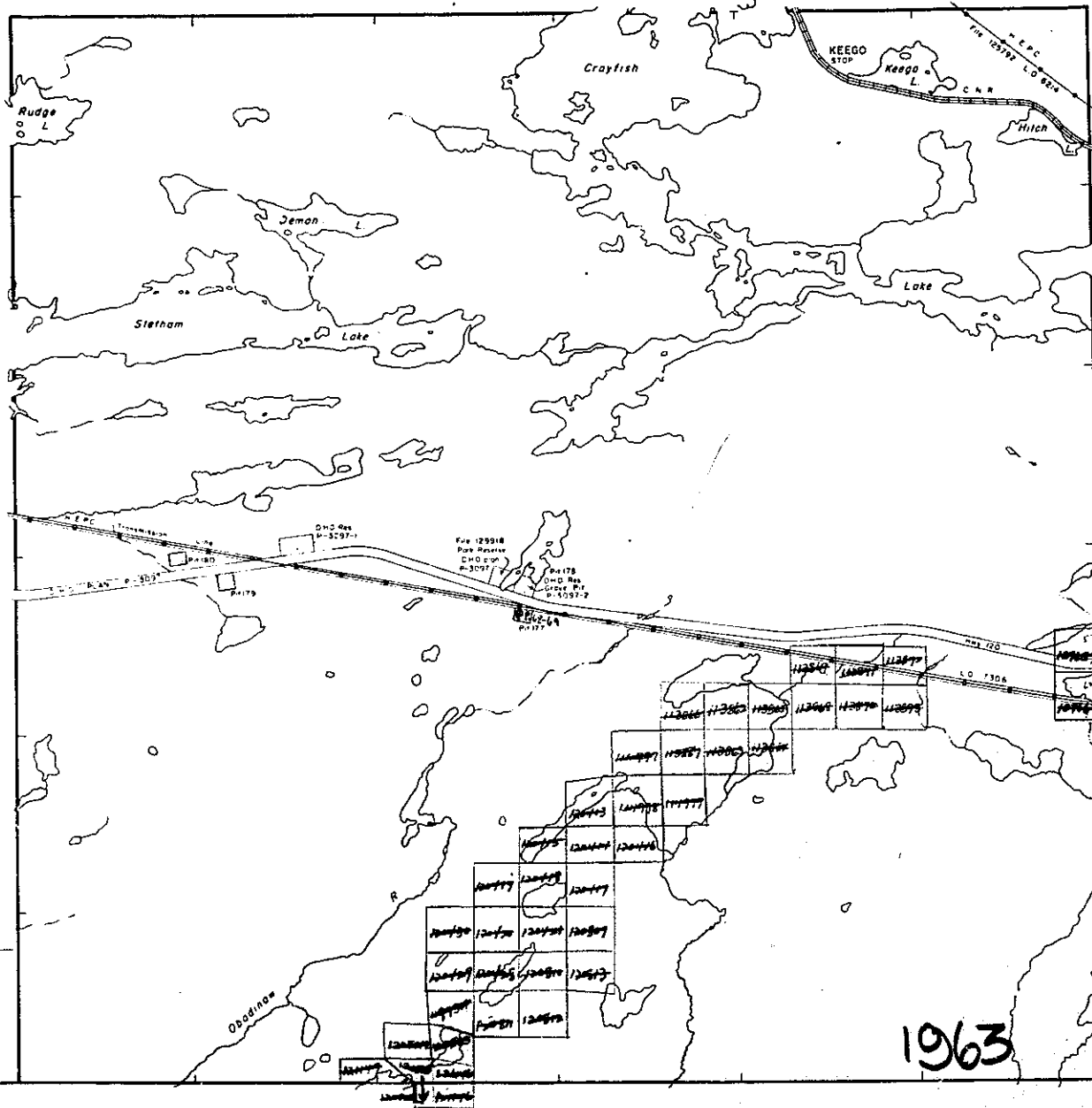
17

PLAN NO.-

DEPARTMENT OF MINES  
—ONTARIO—

1631

CRAYFISH LAKE AREA (M.2347)



THE TOWNSHIP OF

AMES

DISTRICT OF THUNDER BAY

PORT ARTHUR MINING DIVISION

SCALE: 1-INCH=40 CHAINS

LEGEND

PATENTED LAND	⊙
CROWN LAND SALE	CS
LEASES	⊙
LOCATED LAND	⊙
LICENSE OF OCCUPATION	LO
MINING RIGHTS ONLY	M.R.O.
SURFACE RIGHTS ONLY	S.R.O.
ROADS	—
IMPROVED ROADS	—
KING'S HIGHWAYS	—
RAILWAYS	—
POWER LINES	—
MARSH OR MUSKEG	—
MINES	—
CANCELLED	—

NOTES

400' surface rights reservation around all lakes and rivers.

PLAN NO.-M.1631

DEPARTMENT OF MINES

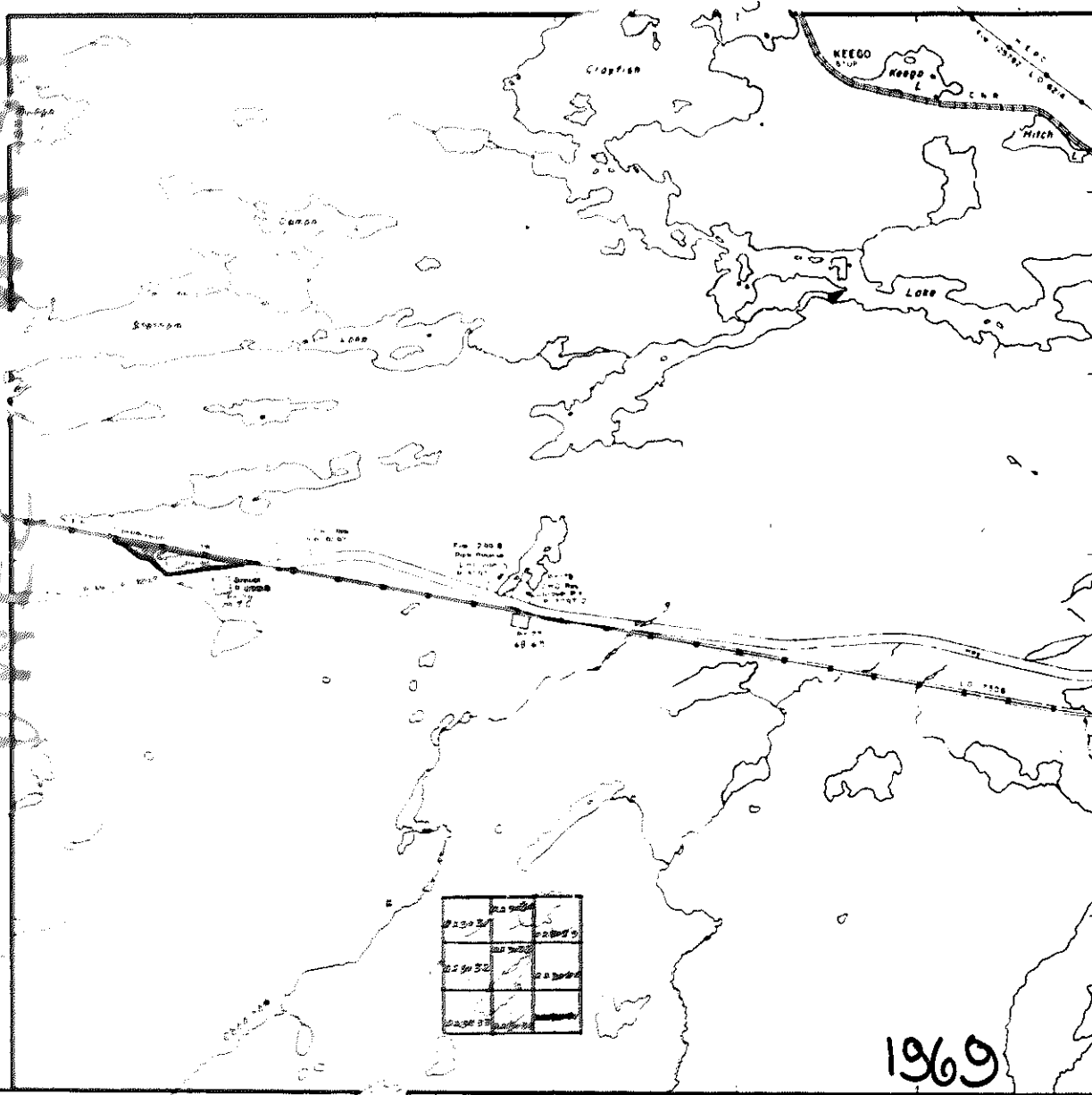
— ONTARIO —

← MOSS TWP. (M.1826)

← BURCHELL LAKE AREA (M.2446)

1631

CRAYFISH LAKE AREA (M.2347)



THE TOWNSHIP OF  
OF

**AMES**

DISTRICT OF  
THUNDER BAY

PORT ARTHUR  
MINING DIVISION

SCALE: 1-INCH=40 CHAINS

LEGEND

PATENTED LAND	⊙
CROWN LAND SALE	C.S.
LEASES	⊕
LOCATED LAND	Loc.
LICENSE OF OCCUPATION	L.O.
MINING RIGHTS ONLY	M.R.O.
SURFACE RIGHTS ONLY	S.R.O.
ROADS	—
IMPROVED ROADS	—
KING'S HIGHWAYS	—
RAILWAYS	—
POWER LINES	—
MARSH OR MUSKEG	—
MINES	⋈
CANCELLED	C.

NOTES

400' surface rights reservation around all lakes and rivers.



MOSS TWP (M.1826)

BURCHELL LAKE AREA (M.2446)

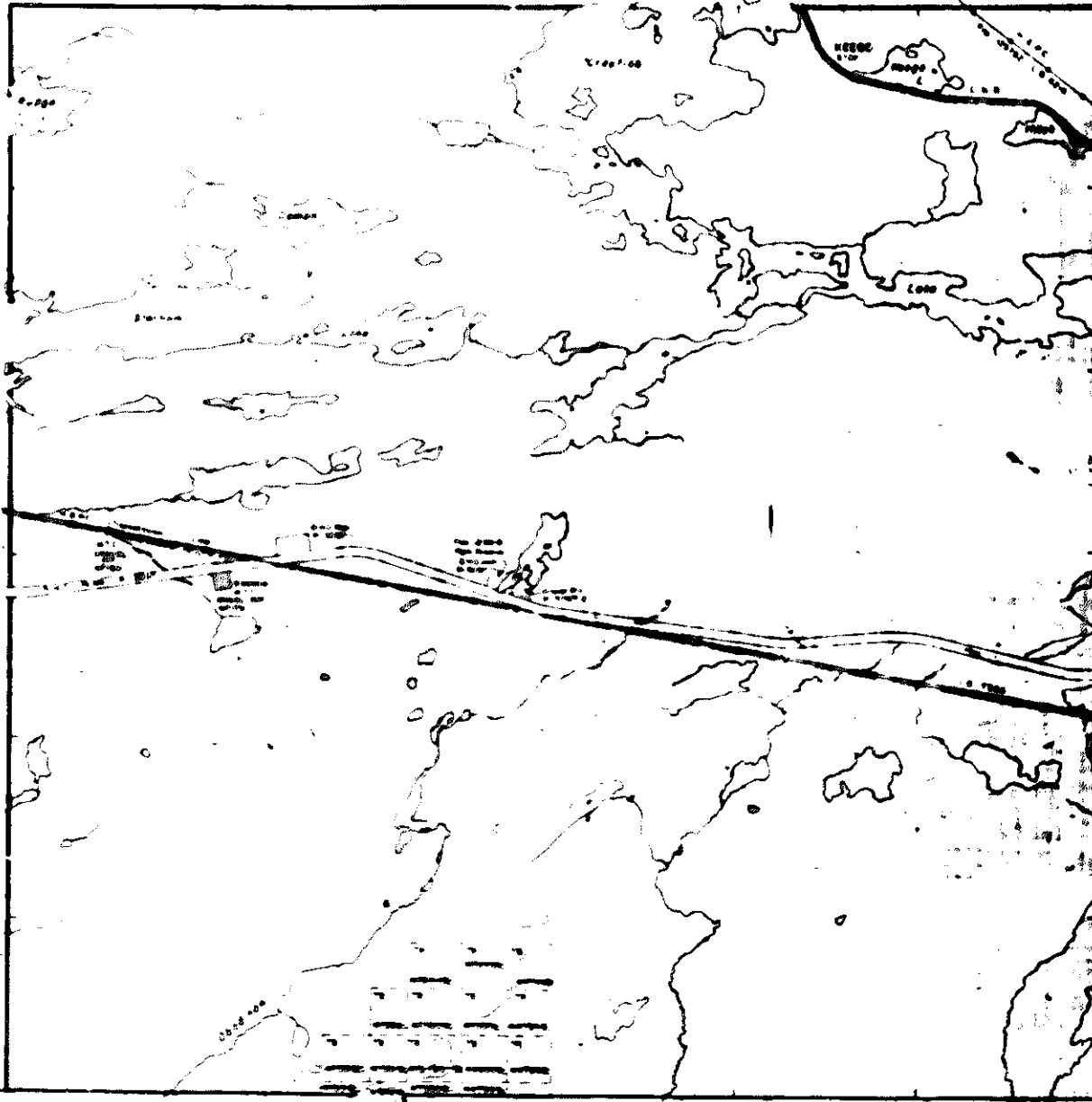
1969

PLAN NO.- **M.1631**

DEPARTMENT OF MINES

— ONTARIO —

CRAYFISH LAKE AREA (M.2347)



MOSS TWP (M.1826)

BURCHELL LAKE AREA (M.2446)

1977

AMES

SCALE: 1:50,000

PLAN NO. 100

ONTARIO  
MINISTRY OF NATURAL RESOURCES  
SURVEY AND ZONING DIVISION

THE TOWNSHIP  
OF

# AMES

DISTRICT OF  
THUNDER BAY

THUNDER BAY  
MINING DIVISION

SCALE: 1-INCH=40 CHAINS

### DISPOSITION OF CROWN LANDS

PATENT,	SURFACE AND MINING RIGHTS	●
"	SURFACE RIGHTS ONLY	○
"	MINING RIGHTS ONLY	◐
LEASE,	SURFACE AND MINING RIGHTS	■
"	SURFACE RIGHTS ONLY	◼
"	MINING RIGHTS ONLY	◻
LICENCE OF OCCUPATION		▼

### ROADS

IMPROVED ROADS	=====
KING'S HIGHWAYS	=====
RAILWAYS	=====
POWER LINES	-----
MARSH OR MUSKEG	-----
MINES	-----
CANCELLED	-----

### NOTES

400' surface rights reservation around all lakes and rivers.

C-642

THUNDER BAY DIST.

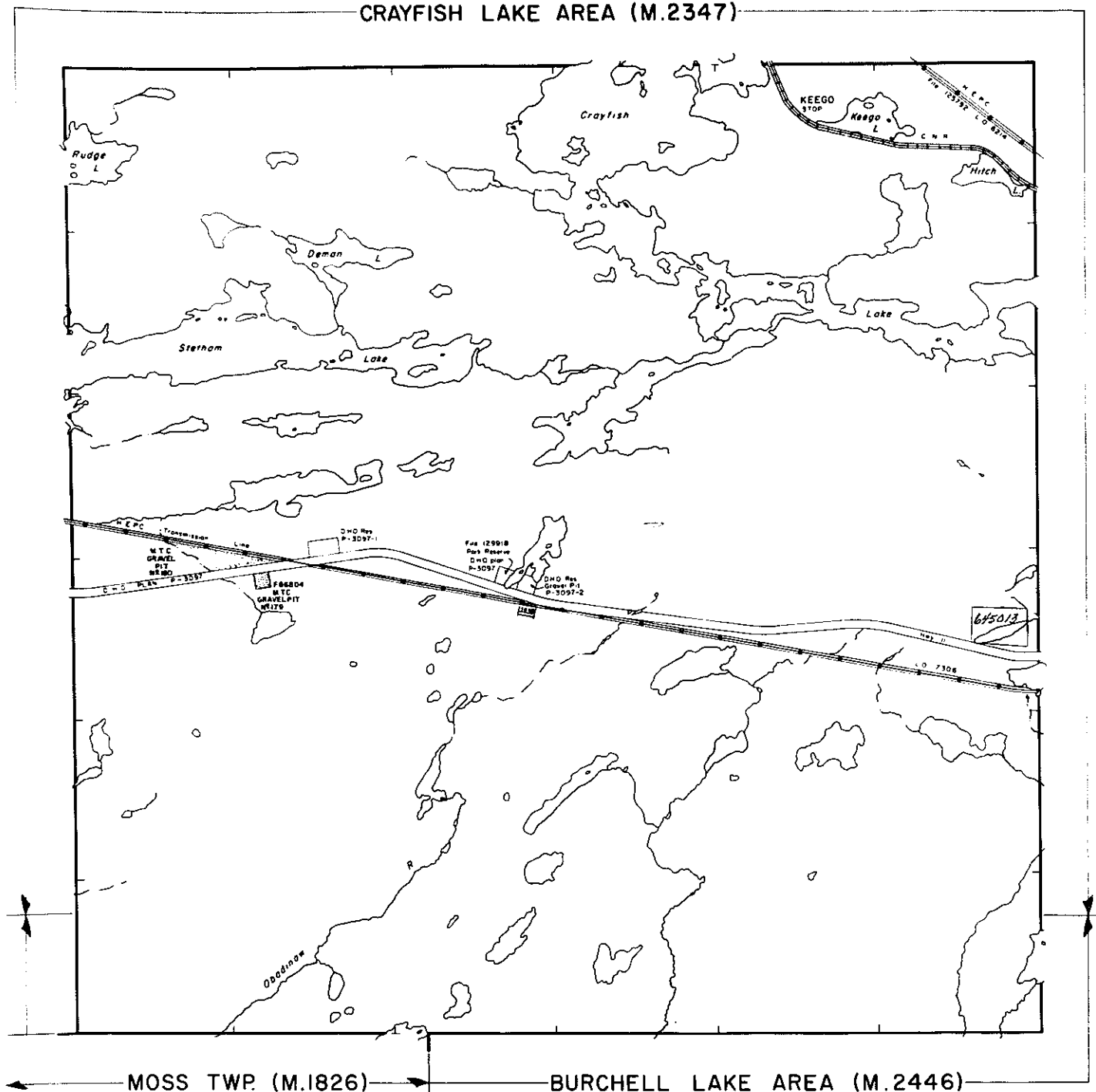
MAY 20/79

PLAN NO.- M.1631

ONTARIO

MINISTRY OF NATURAL RESOURCES  
SURVEYS AND MAPPING BRANCH

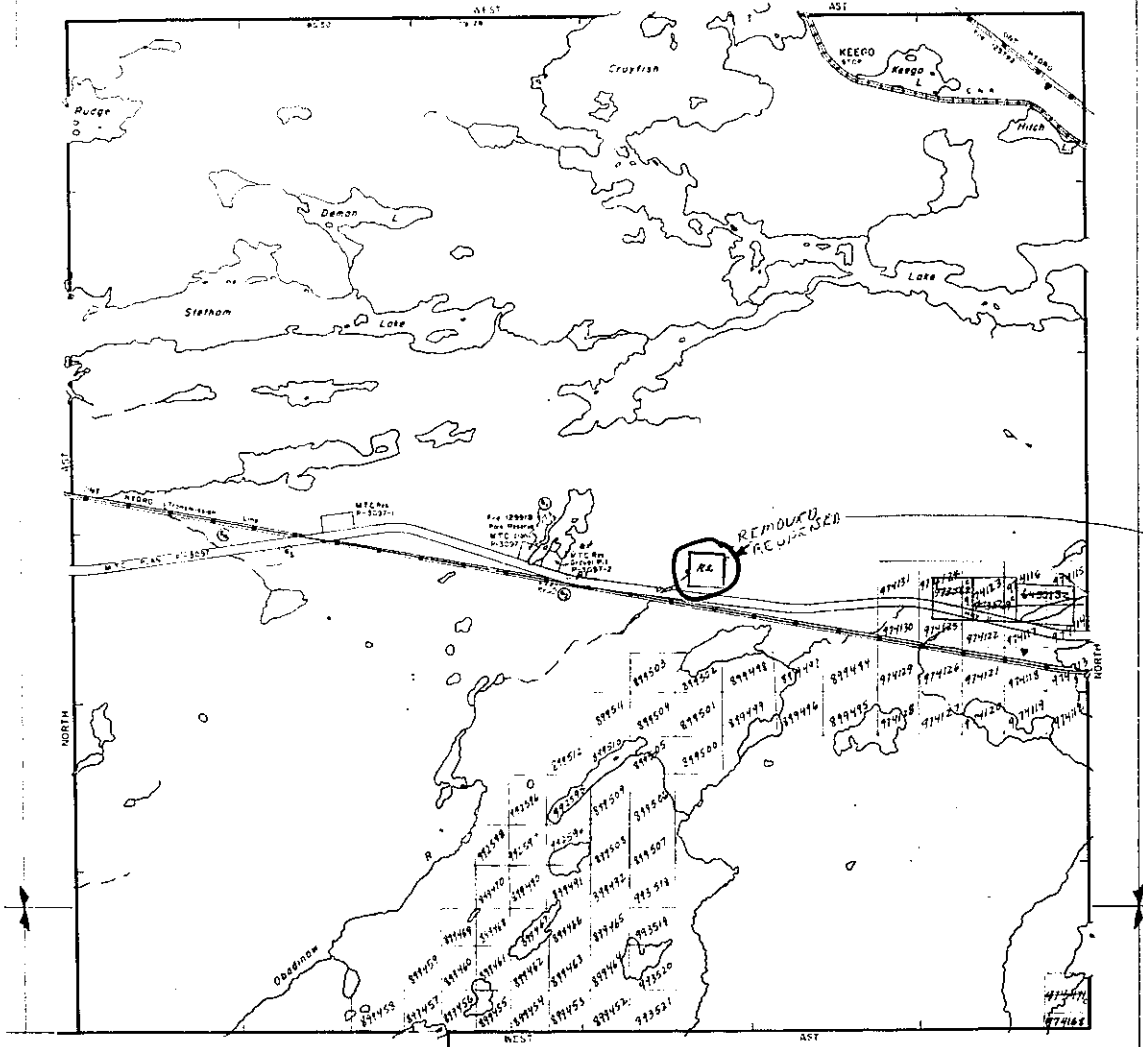
## CRAYFISH LAKE AREA (M.2347)



**REFERENCES**

ORDER NO. DATE DISPOSITION DATE  
 SEC 34 W-20-193 4-2-83

**CRAYFISH LAKE**



**SAND AND GRAVEL**

- ⊙ M.T.C. PIT No 2E-37
- ⊙ M.T.C. GRAVEL PIT No 2E-38
- ⊙ M.T.C. GRAVEL PIT No 17D FILE 86804
- ⊙ M.T.C. GRAVEL PIT No 180

THE INFORMATION THAT APPEARS ON THIS MAP HAS BEEN COMPILED FROM VARIOUS SOURCES, AND ACCURACY IS NOT GUARANTEED. THOSE WISHING TO STAKE MINING CLAIMS SHOULD CONSULT WITH THE MINING RECORDER, MINISTRY OF NORTHERN DEVELOPMENT AND MINES, FOR ADDITIONAL INFORMATION ON THE STATUS OF THE LANDS SHOWN HEREON.

**LEGEND**

- HIGHWAY AND ROUTE NO.
- OTHER ROADS
- TRAILS
- SURVEYED LINES
- TOWNSHIP BASE LINES, ETC.
- LOTS, MINING CLAIMS PARCELS, ETC.
- UNSURVEYED LINES
- LOT LINES
- PARCEL BOUNDARY
- MINING CLAIMS, ETC.
- RAILWAY AND RIGHT OF WAY
- UTILITY LINES
- NON PERENNIAL STREAM
- FLOODING OR FLOODING RIGHTS
- SUBDIVISION OR COMPOSITE PLAN
- RESERVATIONS
- ORIGINAL SHORELINE
- MARSH OR MUCKEG
- MINES
- TRAVERSE MONUMENT

**DISPOSITION OF CROWN LANDS**

TYPE OF DOCUMENT	SYMBOL
PATENT, SURFACE & MINING RIGHTS	●
SURFACE RIGHTS ONLY	○
MINING RIGHTS ONLY	⊙
LEASE, SURFACE & MINING RIGHTS	□
SURFACE RIGHTS ONLY	◻
MINING RIGHTS ONLY	◻
LICENCE OF OCCUPATION	◇
ORDER IN COUNCIL	◇
RESERVATION	◇
CANCELLED	◇
SAND & GRAVEL	◇

NOTE: MINING RIGHTS IN PARCELS PATENTED PRIOR TO MAY 4 1913, VESTED IN ORIGINAL PATENTEE BY THE PUBLIC LANDS ACT, R.S.O. 1910, CHAP. 200, SEC. 63, SUBSEC. 1

*See map of the area in the file 86804*



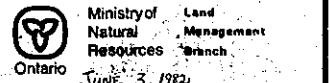
**AREA**

**AMES TWP.**

M.N.R. ADMINISTRATIVE DISTRICT  
**THUNDER BAY**

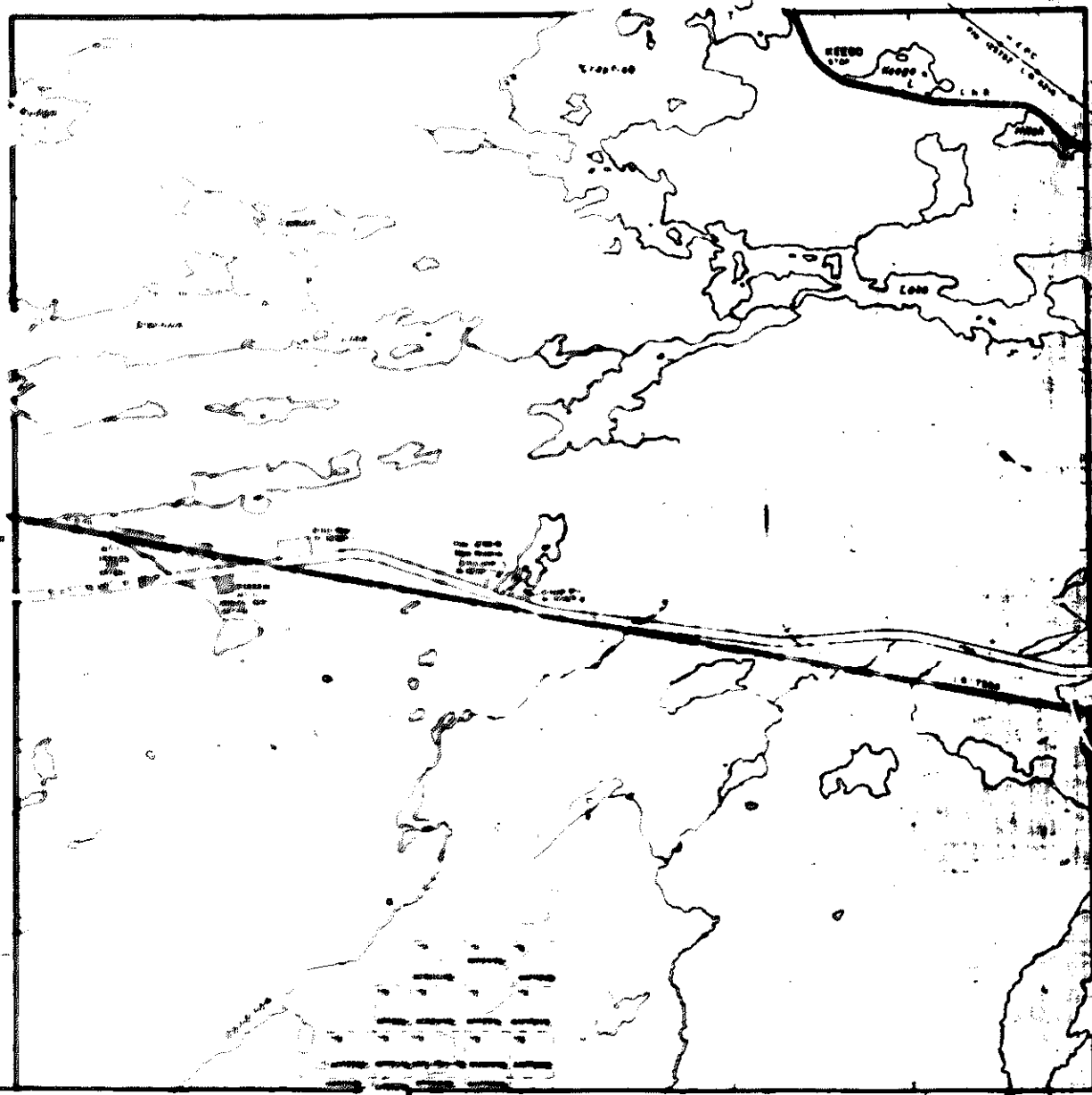
MINING DIVISION  
**THUNDER BAY**

LAND TITLES / REGISTRY DIVISION  
**THUNDER BAY**



Date **MARCH 1983** Number  
**G-642**

CRAYFISH LAKE AREA (M.2347)



MOSS TWP (M 1826)

BURCHELL LAKE AREA (M.2446)

1977

AMES

SCALE 1:50,000

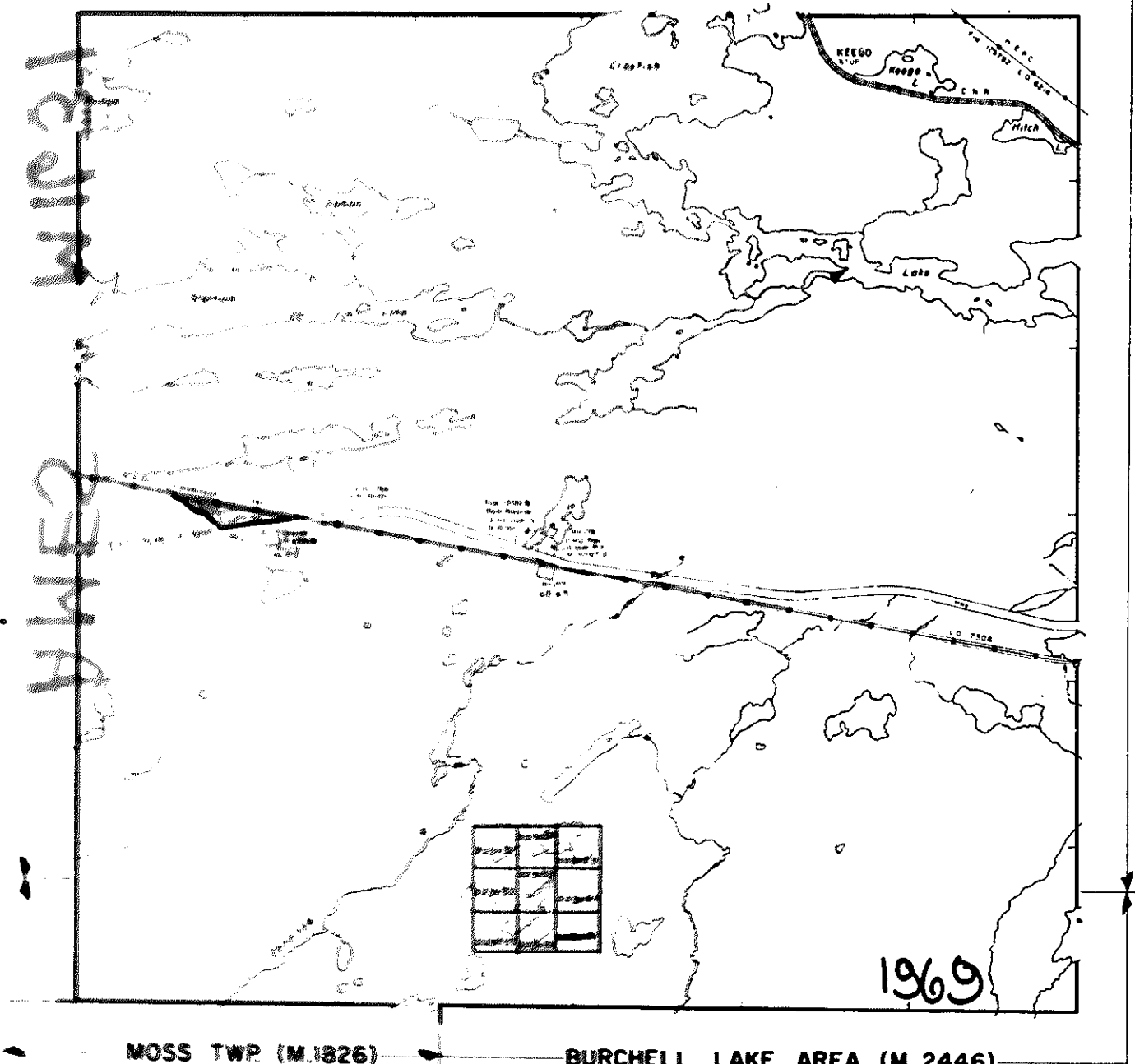
PLAN NO.

ONTARIO  
MINISTRY OF NATURAL RESOURCES  
SURVEYS AND MAPS BRANCH



1631

CRAYFISH LAKE AREA (M.2347)



M.1631  
AMES

THE TOWNSHIP  
OF

**AMES**

DISTRICT OF  
THUNDER BAY

PORT ARTHUR  
MINING DIVISION

SCALE: 1-INCH=40 CHAINS

LEGEND

PATENTED LAND	⊙
CROWN LAND SALE	C.S.
LEASES	⊙
LOCATED LAND	L.C.
LICENSE OF OCCUPATION	L.O.
MINING RIGHTS ONLY	M.R.O.
SURFACE RIGHTS ONLY	S.R.O.
ROADS	—
IMPROVED ROADS	—
KING'S HIGHWAYS	—
RAILWAYS	—
POWER LINES	—
MARSH OR MUSKEG	—
MINES	—
CANCELLED	—

NOTES

400' surface rights reservation around all lakes and rivers.



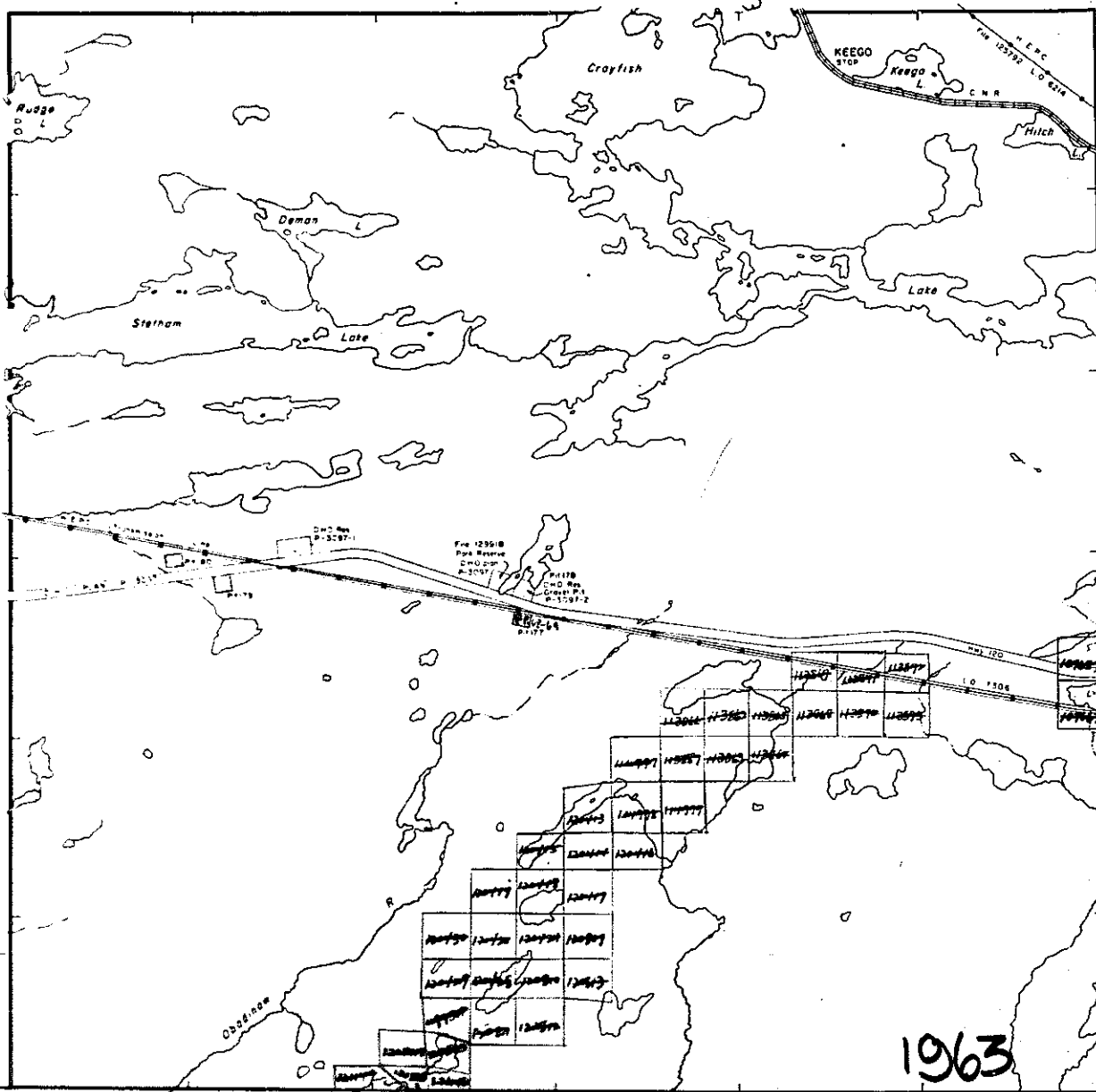
PLAN NO. - **M.1631**

DEPARTMENT OF MINES

— ONTARIO —

1631

CRAYFISH LAKE AREA (M.2347)



THE TOWNSHIP OF

AMES

DISTRICT OF THUNDER BAY

PORT ARTHUR MINING DIVISION

SCALE: 1-INCH=40 CHAINS

LEGEND

PATENTED LAND	⊙
CROWN LAND SALE	C.S.
LEASES	Ⓢ
LOCATED LAND	Loc.
LICENSE OF OCCUPATION	L.O.
MINING RIGHTS ONLY	M.R.O.
SURFACE RIGHTS ONLY	S.R.O.
ROADS	—
IMPROVED ROADS	—
KING'S HIGHWAYS	—
RAILWAYS	—
POWER LINES	—
MARSH OR MUSKEG	—
MINES	—
CANCELLED	—

NOTES

400' surface rights reservation around all lakes and rivers.

1963

← MOSS TWP. (M.1826) →

← BURCHELL LAKE AREA (M.2446) →

PLAN NO. - M.1631

DEPARTMENT OF MINES

— ONTARIO —