

MCCAMMON LAKE AREA M-3270

AREA OF



# ANGEKUM LAKE

DISTRICT OF  
KENORA  
PATRICIA PORTION

RED LAKE  
MINING DIVISION

SCALE: 1-INCH = 40 CHAINS

### LEGEND

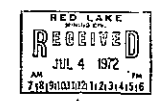
- PATENTED LAND  or 
- PATENTED FOR SURFACE RIGHTS ONLY
- LEASES
- LEASES OF OCCUPATION
- CROWN LAND SALE
- LOCATED LAND
- CANCELLED
- MINING RIGHTS ONLY
- SURFACE RIGHTS ONLY
- HIGHWAY & ROUTE No
- ROADS
- TRAILS
- RAILWAYS
- POWER LINES
- MARSH OR MUSKEG
- MINES

- L.C.O.
- C.S.
- L.P.
- C.P.
- M.R.O.
- S.R.O.

\*used only with summer resort locations or when space is limited

### NOTES

400 Surface Rights Determination Around the Shores of All Lakes and Rivers



*office COPY*

NATIONAL TOPOGRAPHIC SERIES 53F5

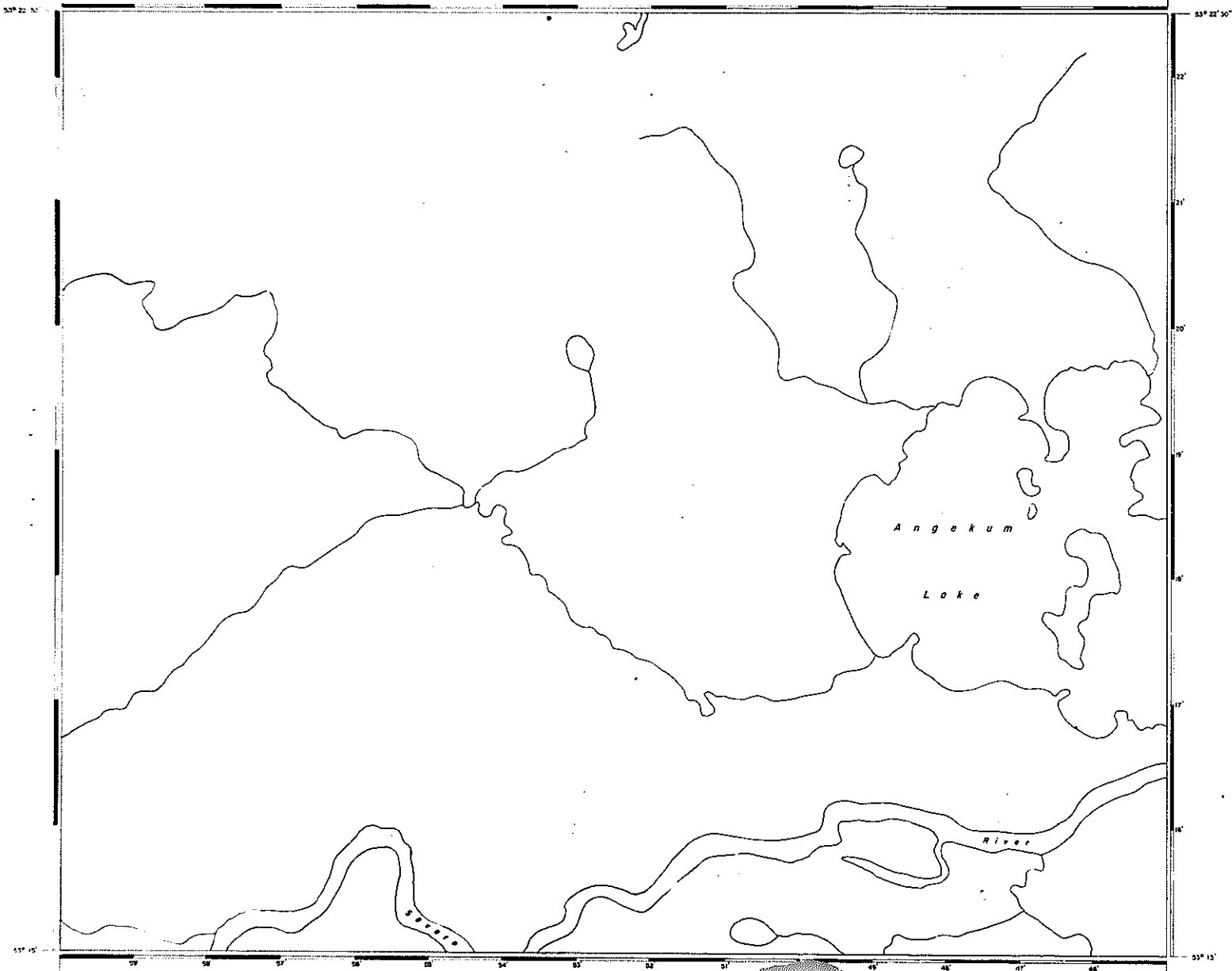
PLAN NO. **M-3269**

ONTARIO  
DEPARTMENT OF MINES  
AND NORTHERN AFFAIRS

OPASQUIA LAKE AREA M-3267

34° 00'

93° 45'



WEST OF FINGER LAKE AREA M-3013

MCCAMMON LAKE AREA G 1813

REFERENCES

AREAS WITHDRAWN FROM DISPOSITION

- M.R.O. - MINING RIGHTS ONLY
- S.R.O. - SURFACE RIGHTS ONLY
- M.S. - MINING AND SURFACE RIGHTS

Description Order No. Date Disposition File



LEGEND

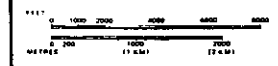
- HIGHWAY AND ROUTE No.
- OTHER ROADS
- TRAILS
- SURVEYED LINES
- TOWNSHIP, BASE LINES, ETC.
- LOTS, MINING CLAIMS, PARCELS, ETC.
- UNSURVEYED LINES
- LOT LINES
- PARCEL BOUNDARY
- MINING CLAIMS ETC.
- RAILWAY AND RIGHT OF WAY
- UTILITY LINES
- NON PERENNIAL STREAM
- FLOODING OR FLOODING RIGHTS
- SUBDIVISION OR COMPOSITE PLAN
- RESERVATIONS
- ORIGINAL SHORELINE
- MARSH OR MUSKEG
- MINES
- TRAVERSE MONUMENT

DISPOSITION OF CROWN LANDS

TYPE OF DOCUMENT	SYMBOL
PATENT, SURFACE & MINING RIGHTS	
SURFACE RIGHTS ONLY	
MINING RIGHTS ONLY	
LEASE, SURFACE & MINING RIGHTS	
SURFACE RIGHTS ONLY	
MINING RIGHTS ONLY	
LICENSE OF OCCUPATION	
ORDER IN COUNCIL	
RESERVATION	
CANCELLED	
SAND & GRAVEL	


NOTE: MINING RIGHTS IN PARCELS PATENTED PRIOR TO MAY 4 1873 KEPT IN ORIGINAL PATENTEE BY THE PUBLIC LANDS ACT, R.S.O. 1879 CHAP 206, SEC 42, SUBSEC 1.

SCALE: 1 INCH = 40 CHAINS



TOWNSHIP

AREA  
**ANGEKUM LAKE**  
 M.B.R. ADMINISTRATIVE DISTRICT  
**RED LAKE**  
 MINING DIVISION  
**RED LAKE**  
 LAND TITLES / REGISTRY DIVISION  
**KENORA**



Date: JANUARY, 1983  
 Number: **G-1730**

WEST OF FINGER LAKE AREA G 1911

OPASQUIA LAKE AREA G 1839

OPASQUIA PROVINCIAL PARK

Angekum Lake

River

