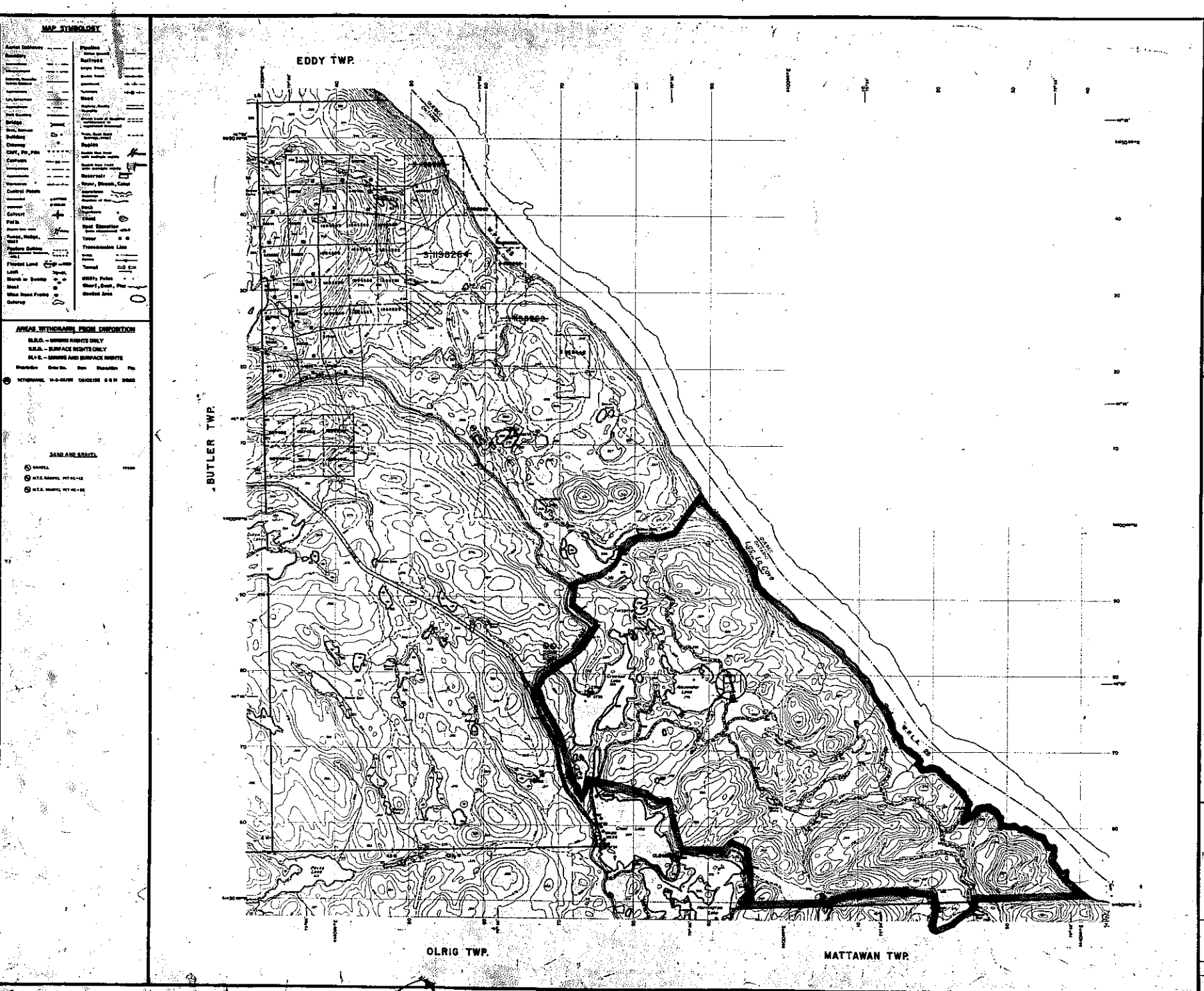
EDDY TWP.
BUTLER TWP.
OLRIG TWP.
MATTAWAN TWP.
MAP SYMBOLOGY
AREAS WITHDRAWN FROM DISPOSITION
SAND AND GRAVEL
LEGEND
HIGHWAY AND ROUTE No.
OTHER ROADS
TRAILS
SURVEYED LINES:
TOWNSHIP, BASE LINES, ETC.
LOTS, MINING CLAIMS, PARCELS, ETC.
UNSURVEYED LINES:
LOT LINES
PARCEL BOUNDARY
MINING CLAIMS ETC.
RAILWAY AND RIGHT OF WAY
UTILITY LINES
NON-PERENNIAL STREAM
FLOODING OR FLOODING RIGHTS
SUBDIVISION OR COMPOSITE PLAN
RESERVATIONS
ORIGINAL SHORELINE
MARSH OR MUSKEG
MINES
TRAVERSE MONUMENT
DISPOSITION OF CROWN LANDS
TYPE OF DOCUMENT
SYMBOL
PATENT, SURFACE & MINING RIGHTS
SURFACE RIGHTS ONLY
MINING RIGHTS ONLY
LEASE, SURFACE & MINING RIGHTS
SURFACE RIGHTS ONLY
MINING RIGHTS ONLY
LICENCE OF OCCUPATION
ORDER-IN-COUNCIL
RESERVATION
CANCELLED
SAND & GRAVEL
SCALE 1:20 000
DATE OF ISSUE
JUN 6 1991
PROVINCIAL RECORDING OFFICE - SUDBURY
TOWNSHIP
ANTOINE
M.N.R. ADMINISTRATIVE DISTRICT
NORTH BAY
MINING DIVISION
SUDBURY
LAND TITLES / REGISTRY DIVISION
NIPISSING
Ministry of Natural Resources
Ontario
Land Management Branch
NOVEMBER, 1984
G-458

630

ANTOINE

DISTRICT OF NIPISSING

SCALE: 40 CHAINS TO AN INCH.

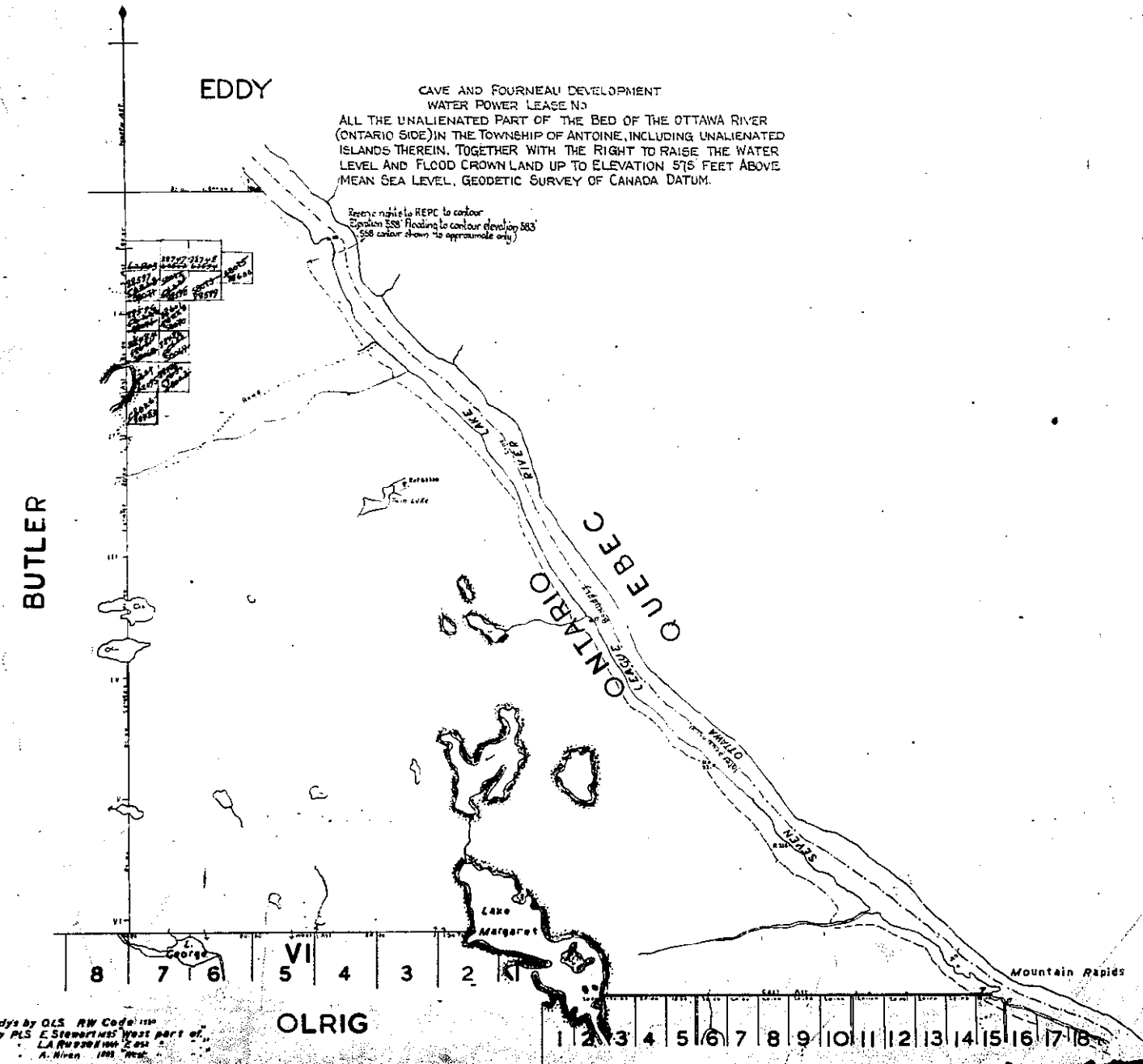

M- [redacted] 630

630

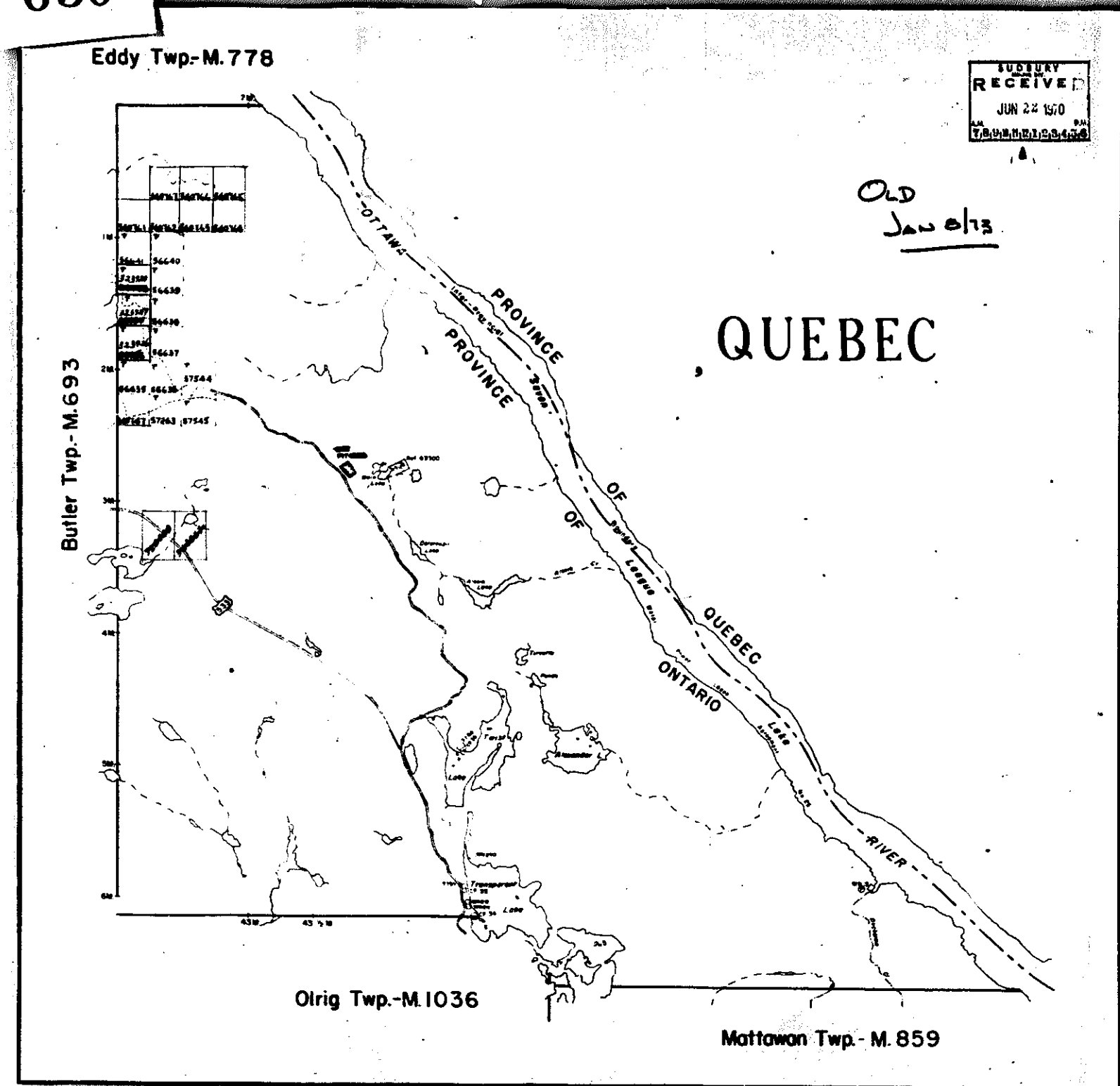

SUDBURY
RECEIVED
JUN 22 1970
A.M. P.M.

THE TOWNSHIP OF

ANTOINE

DISTRICT OF NIPISSING

SUDBURY MINING DIVISION

SCALE : 1-INCH = 40 CHAINS

LEGEND

PATENTED LAND	P
CROWN LAND SALE	C.S.
LEASES	L
LOCATED LAND	Loc.
LICENSE OF OCCUPATION	L.O.
MINING RIGHTS ONLY	M.R.O.
SURFACE RIGHTS ONLY	S.R.O.
ROADS	
IMPROVED ROADS	
KINGS HIGHWAYS	
RAILWAYS	
POWER LINES	
MARSH OR MUSKEG	
MINES	
CANCELLED	C.

NOTES

400' Surface rights Reservation around all Lakes and Rivers.

La Cave and Fourneau Development.
Water Power Lease Agreement No. 25.
All the unalienated part of the bed of the Ottawa River (Ontario side) in the Township of Antoine, including unalienated islands therein, together with the right to raise the water level and flood Crown Land up to elevation 588 feet above mean sea level, Geodetic survey of Canada Datum.

PLAN NO.-M.630

DEPARTMENT OF MINES
—ONTARIO—

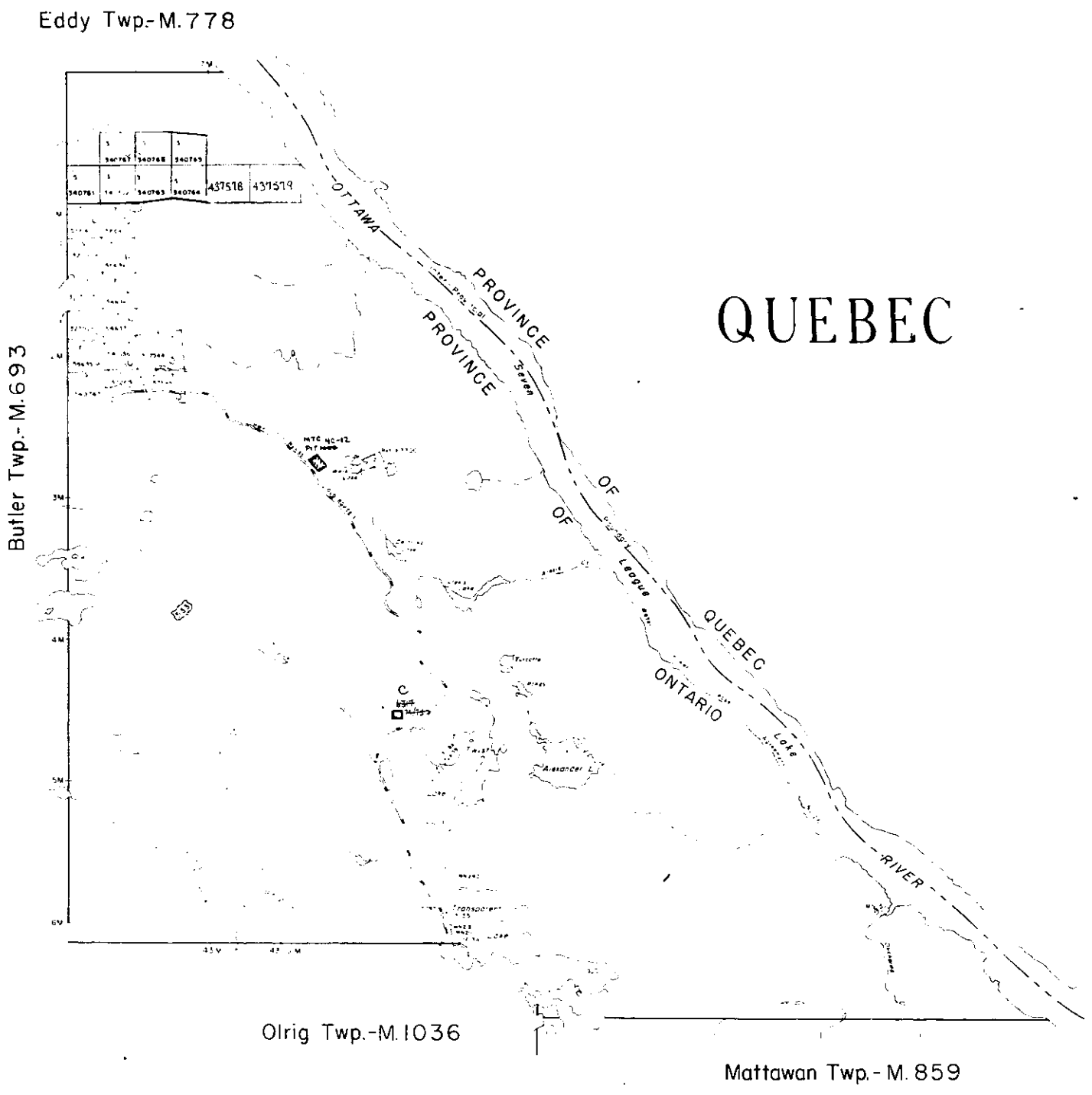

THE TOWNSHIP OF

ANTOINE

DISTRICT OF NIPISSING

SUDBURY MINING DIVISION

SCALE : 1-INCH = 40 CHAINS

LEGEND

PATENTED LAND	Ⓟ
CROWN LAND SALE	C.S.
LEASES	Ⓛ
LOCATED LAND	Loc
LICENSE OF OCCUPATION	L.O.
MINING RIGHTS ONLY	M.R.O.
SURFACE RIGHTS ONLY	S.R.O.
ROADS	
IMPROVED ROADS	
KINGS HIGHWAYS	
RAILWAYS	
POWER LINES	
MARSH OR MUSKEG	
MINES	
CANCELLED	C

NOTES

400' Surface rights Reservation around all Lakes and Rivers.

La Cave and Fourneau Development. Water Power Lease Agreement No 25. All the unalienated part of the bed of the Ottawa River (Ontario side) in the Township of Antoine, including unalienated islands therein, together with the right to raise the water level and flood Crown Land up to elevation 588 feet above mean sea level, Geodetic survey of Canada Datum.

DATE OF ISSUE NOV 6 1974

ANTOINE

PLAN NO.-- M.630

MINISTRY OF NATURAL RESOURCES

SURVEYS AND MAPPING BRANCH

Dec. 12/84

MAP SYMBOLOGY

Aerial Cableway
Boundary
Bridge
Building
Chimney
Cliff, Pit, Pile
Culvert
Control Points
Falls
Fence, Hedge, Wall
Flooded Land
Land
Mine or Quarry
Mast
Mine Head Frame
Orchard
Pipeline
Railroad
Road
Rapids
Reservoir
River, Stream, Canal
Spot Elevation
Transmission Line
Tunnel
Utility Poles
Wharf, Dock, Pier
Wooded Area

AREAS WITHDRAWN FROM DISPOSITION

M.R.O. – MINING RIGHTS ONLY
S.R.O. – SURFACE RIGHTS ONLY
M.+S. – MINING AND SURFACE RIGHTS

Description	Date Int.	Use	Disposition	File
WITHDRAWAL	M-9-83/86	08/02/86	S & M	99950

SAND AND GRAVEL

SGRAVEL 19146
MTC GRAVEL INTERVIE
MTC GRAVEL INTERVIE

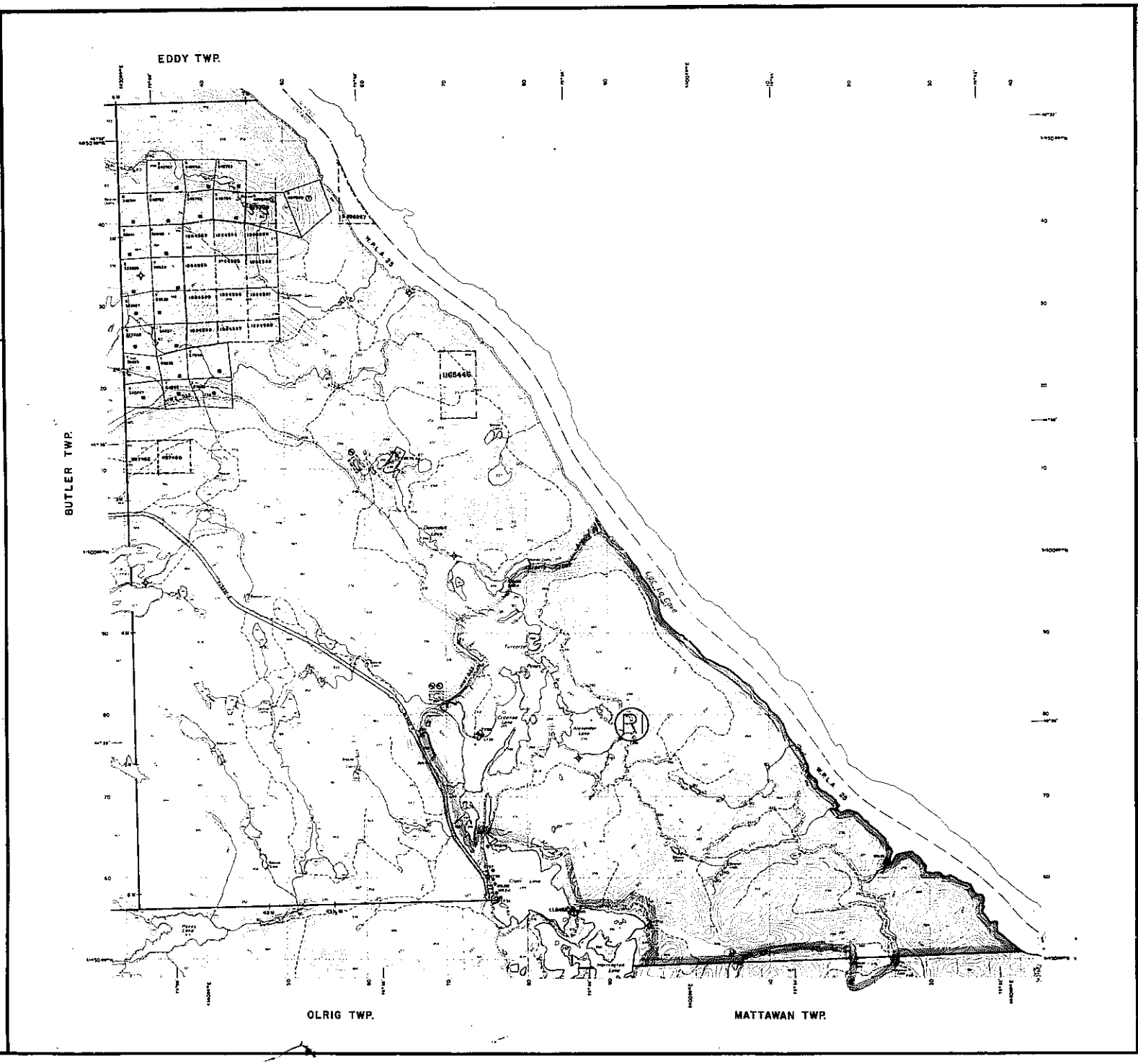

LEGEND

HIGHWAY AND ROUTE No
OTHER ROADS
TRAILS
SURVEYED LINES
TOWNSHIPS, BASE LINES, ETC
LOTS, MINING CLAIMS, PARCELS, ETC
UNSURVEYED LINES
LOT LINES
PARCEL BOUNDARY
MINING CLAIMS ETC
RAILWAY AND RIGHT OF WAY
UTILITY LINES
NON PERENNIAL STREAM
FLOODING OR FLOODING RIGHTS
SUBDIVISION OR COMPOSITE PLAN
RESERVATIONS
ORIGINAL SHORE LINE
MARSH OR MUSKEG
MINES
TRAVERSE MONUMENT

DISPOSITION OF CROWN LANDS

TYPE OF DOCUMENT	SYMBOL
PATENT, SURFACE & MINING RIGHTS	●
" , SURFACE RIGHTS ONLY	●
" , MINING RIGHTS ONLY	●
LEASE, SURFACE & MINING RIGHTS	■
" , SURFACE RIGHTS ONLY	■
" , MINING RIGHTS ONLY	■
LICENCE OF OCCUPATION	▼
ORDER IN COUNCIL	OC
RESERVATION	○
CANCELLED	●
SAND & GRAVEL	○
LAND USE PERMIT	◇

NOTE: Mining rights in Parcels patented prior to May 3, 1913, vested in original patentee by the Public Lands Act, R.S.O. 1914, Chap. 29, Sec. 55, Subsec. 1.

SCALE 1:20 000

THE INFORMATION THAT APPEARS ON THIS MAP HAS BEEN COMPILED FROM VARIOUS SOURCES, AND ACCURACY IS NOT GUARANTEED. THOSE WISHING TO STAKE MINING CLAIMS SHOULD CONSULT WITH THE MINING RECORDER, MINISTRY OF NORTHERN DEVELOPMENT AND MINES, FOR ADDITIONAL INFORMATION ON THE STATUS OF THE LANDS SHOWN HEREON.

TOWNSHIP

ANTOINE

M.N.R. ADMINISTRATIVE DISTRICT
NORTH BAY
MINING DIVISION
SUDBURY
LAND TITLES / REGISTRY DIVISION
NIPISSING

Ontario Ministry of Natural Resources — Land Management Branch

Date NOVEMBER, 1984. Number G-458

ddy Twp.-M.778

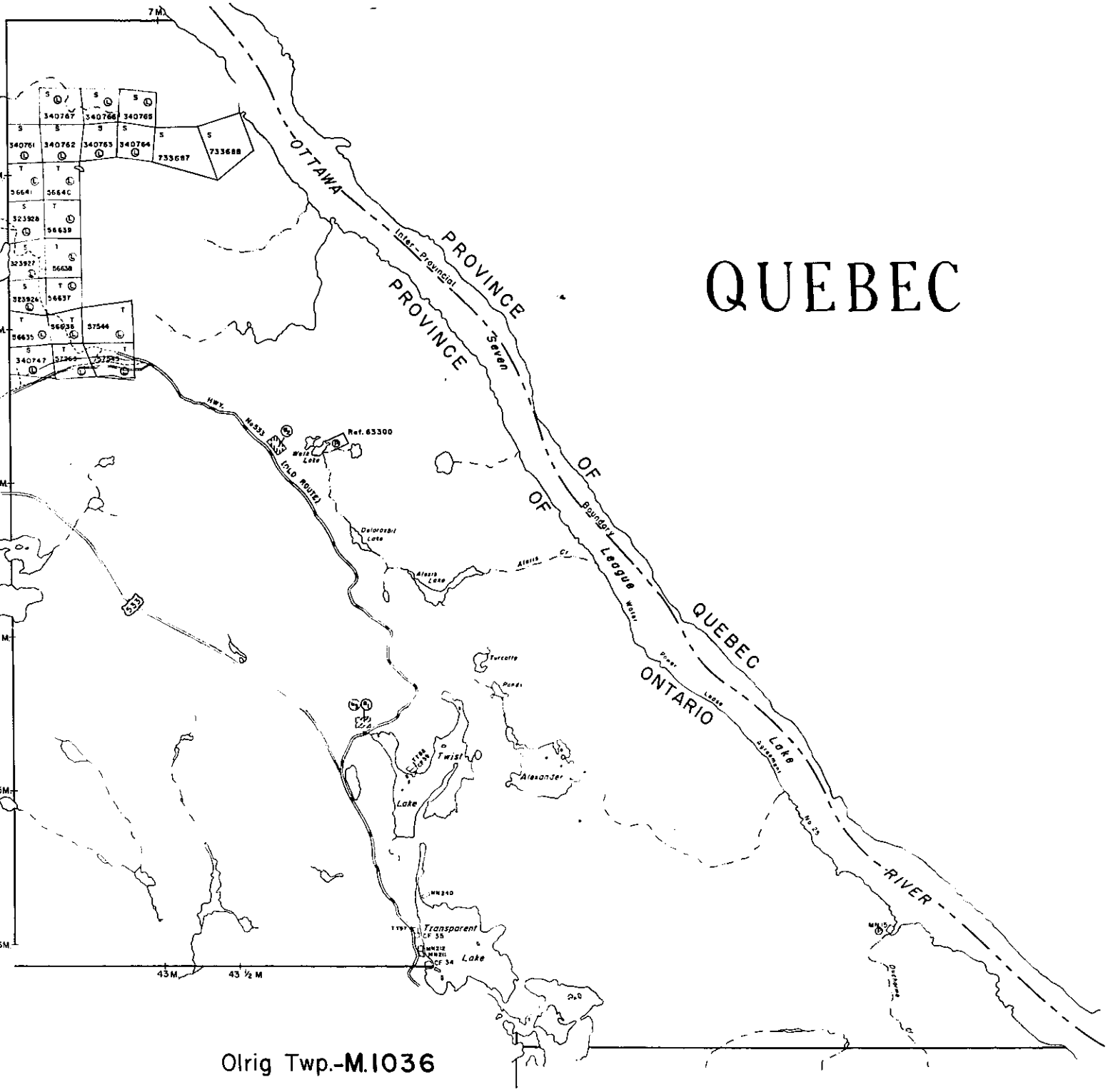

Olrig Twp.-M.1036

OF

Aug. 22/67

ANTOINE

DISTRICT OF NIPISSING

SUDBURY MINING DIVISION

SCALE : 1-INCH = 40 CHAINS

LEGEND

PATENTED LAND	Ⓟ
CROWN LAND SALE	C.S.
LEASES	Ⓛ
LOCATED LAND	Loc.
LICENSE OF OCCUPATION	L.O.
MINING RIGHTS ONLY	M.R.O.
SURFACE RIGHTS ONLY	S.R.O.
ROADS	
IMPROVED ROADS	
KINGS HIGHWAYS	
RAILWAYS	
POWER LINES	
MARSH OR MUSKEG	
MINES	
CANCELLED	C.

NOTES

400' Surface rights Reservation around all Lakes and Rivers.

La Cave and Fourneau Development.
Water Power Lease Agreement No 25.
All the unalienated part of the bed of the Ottawa River (Ontario side) in the Township of Antoine, including unalienated islands therein, together with the right to raise the water level and flood Crown Land up to elevation 588 feet above mean sea level, Geodetic survey of Canada Datum.

SAND & GRAVEL

- GRAVEL FILE 19598
- MTC GRAVEL PIT 4C-12
- MTC GRAVEL PIT 4C-38

ANTOINE

PLAN NO.-M.630

ONTARIO

ANTOINE

DISTRICT OF NIPISSING

SCALE: 40 CHAINS TO AN INCH.

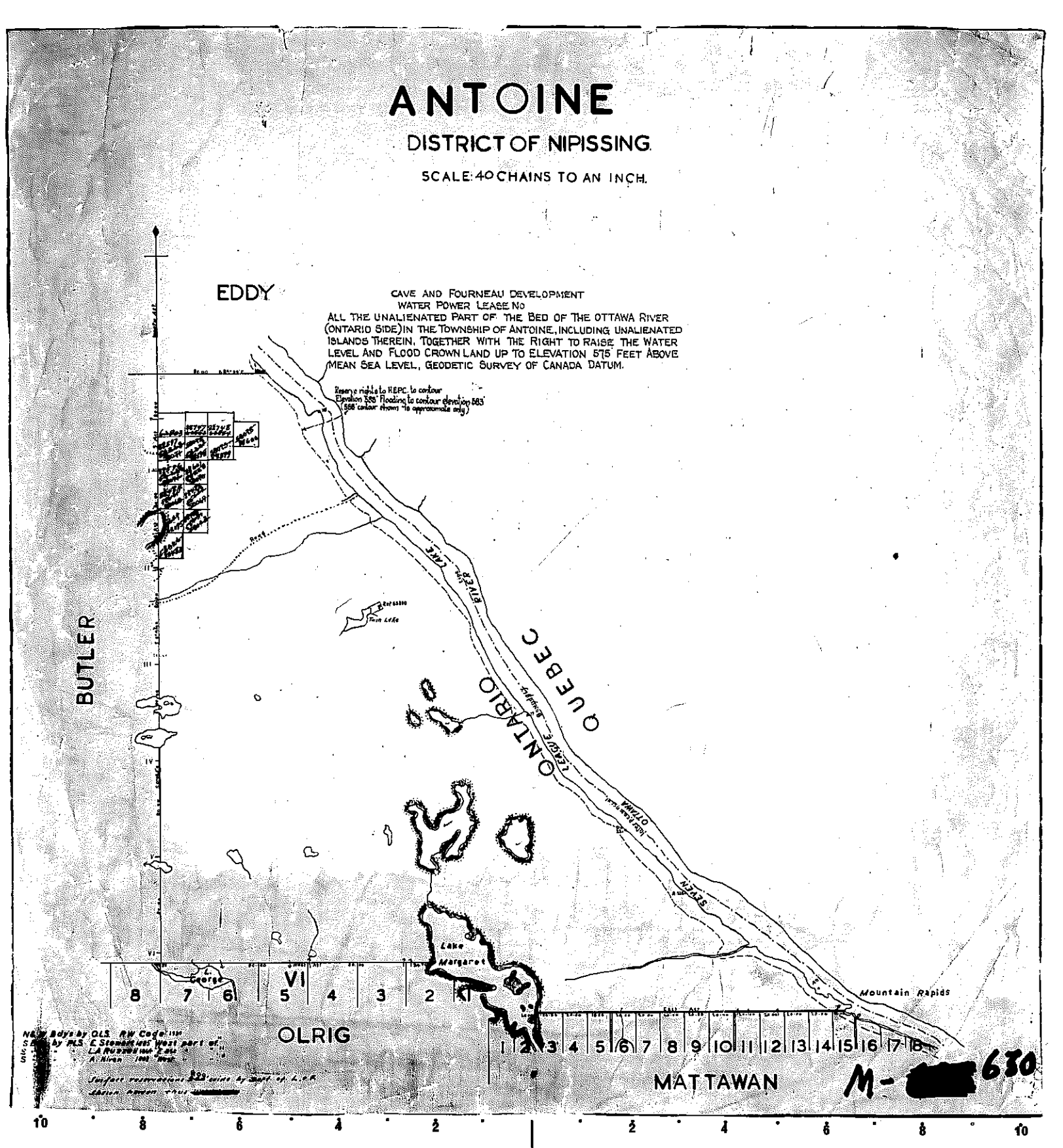

EDDY TWP.
BUTLER TWP.
LEGEND
HIGHWAY AND ROUTE No.
OTHER ROADS
TRAILS
SURVEYED LINES:
TOWNSHIP, BASE LINES, ETC
LOTS, MINING CLAIMS, PARCELS, ETC
UNSURVEYED LINES
LOT LINES
PARCEL BOUNDARY
MINING CLAIMS ETC
RAILWAY AND RIGHT OF WAY
UTILITY LINES
NON PERENNIAL STREAM
FLOODING OR FLOODING RIGHTS
SUBDIVISION OR COMPOSITE PLAN
RESERVATIONS
ORIGINAL SHORELINE
MARSH OR MUSKEG
MINES
TRAVERSE MONUMENT
DISPOSITION OF CROWN LANDS
TYPE OF DOCUMENT
SYMBOL
PATENT, SURFACE & MINING RIGHTS
" SURFACE RIGHTS ONLY
" MINING RIGHTS ONLY
LEASE, SURFACE & MINING RIGHTS
" SURFACE RIGHTS ONLY
" MINING RIGHTS ONLY
LICENCE OF OCCUPATION
ORDER IN COUNCIL
RESERVATION
CANCELLED
SAND & GRAVEL
SCALE 1:20 000
DATE OF ISSUE
THE INFORMATION THAT APPEARS ON THIS MAP HAS BEEN COMPILED FROM VARIOUS SOURCES AND ACCURACY IS NOT GUARANTEED. THOSE WISHING TO STAKE MINING CLAIMS SHOULD CONSULT WITH THE MINING RECORDER, MINISTRY OF NORTHERN DEVELOPMENT AND MINES, FOR ADDITIONAL INFORMATION ON THE STATUS OF THE LANDS SHOWN HEREON.
TOWNSHIP
ANTOINE
N.D.R. ADMINISTRATIVE DISTRICT
NORTH BAY
SAND AND GRAVEL

30

Eddy Twp.-M.778

Butler Twp.-M.693

Olrig Twp.-M.1036

Mattawan Twp.-M.859

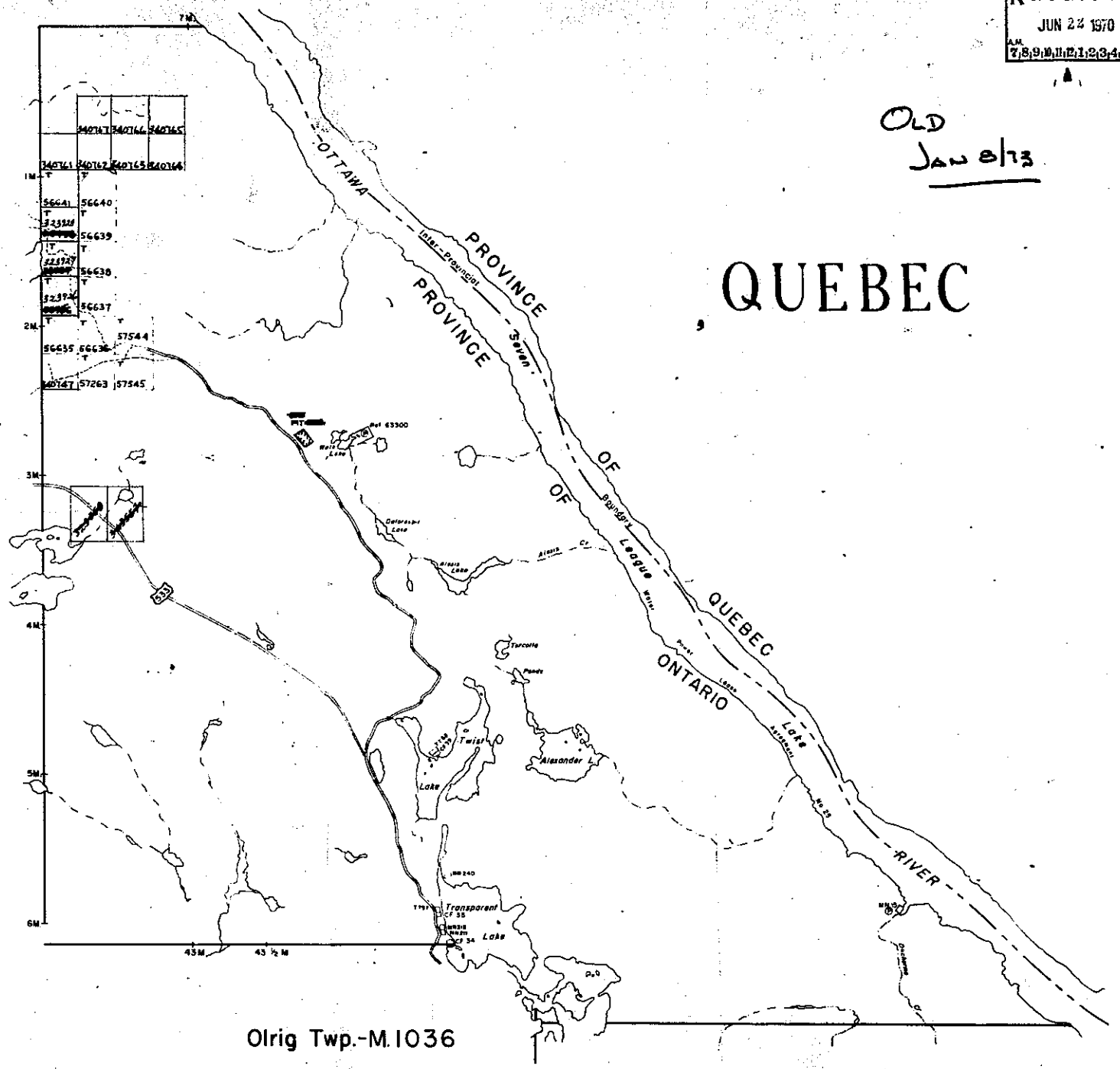

SUDBURY MINING DIV.
RECEIVED
JUN 22 1970
A.M. P.M.
7 8 9 10 11 12 1 2 3 4 5 6

OLD
Jan 8/73

THE TOWNSHIP OF

ANTOINE

DISTRICT OF NIPISSING

SUDBURY MINING DIVISION

SCALE : 1-INCH = 40 CHAINS

LEGEND

PATENTED LAND	P
CROWN LAND SALE	C.S.
LEASES	L
LOCATED LAND	Loc.
LICENSE OF OCCUPATION	L.O.
MINING RIGHTS ONLY	M.R.O.
SURFACE RIGHTS ONLY	S.R.O.
ROADS	
IMPROVED ROADS	
KINGS HIGHWAYS	
RAILWAYS	
POWER LINES	
MARSH OR MUSKEG	
MINES	
CANCELLED	C

NOTES

400' Surface rights Reservation around all Lakes and Rivers.

La Cave and Fourneau Development.
Water Power Lease Agreement No. 25.
All the unalienated part of the bed of the Ottawa River (Ontario side) in the Township of Antoine, including unalienated islands therein, together with the right to raise the water level and flood Crown Land up to elevation 588 feet above mean sea level, Geodetic survey of Canada Datum.

PLAN NO.- M.630

DEPARTMENT OF MINES.

630

ANTOINE

DISTRICT OF NIPISSING

SCALE: 40 CHAINS TO AN INCH.

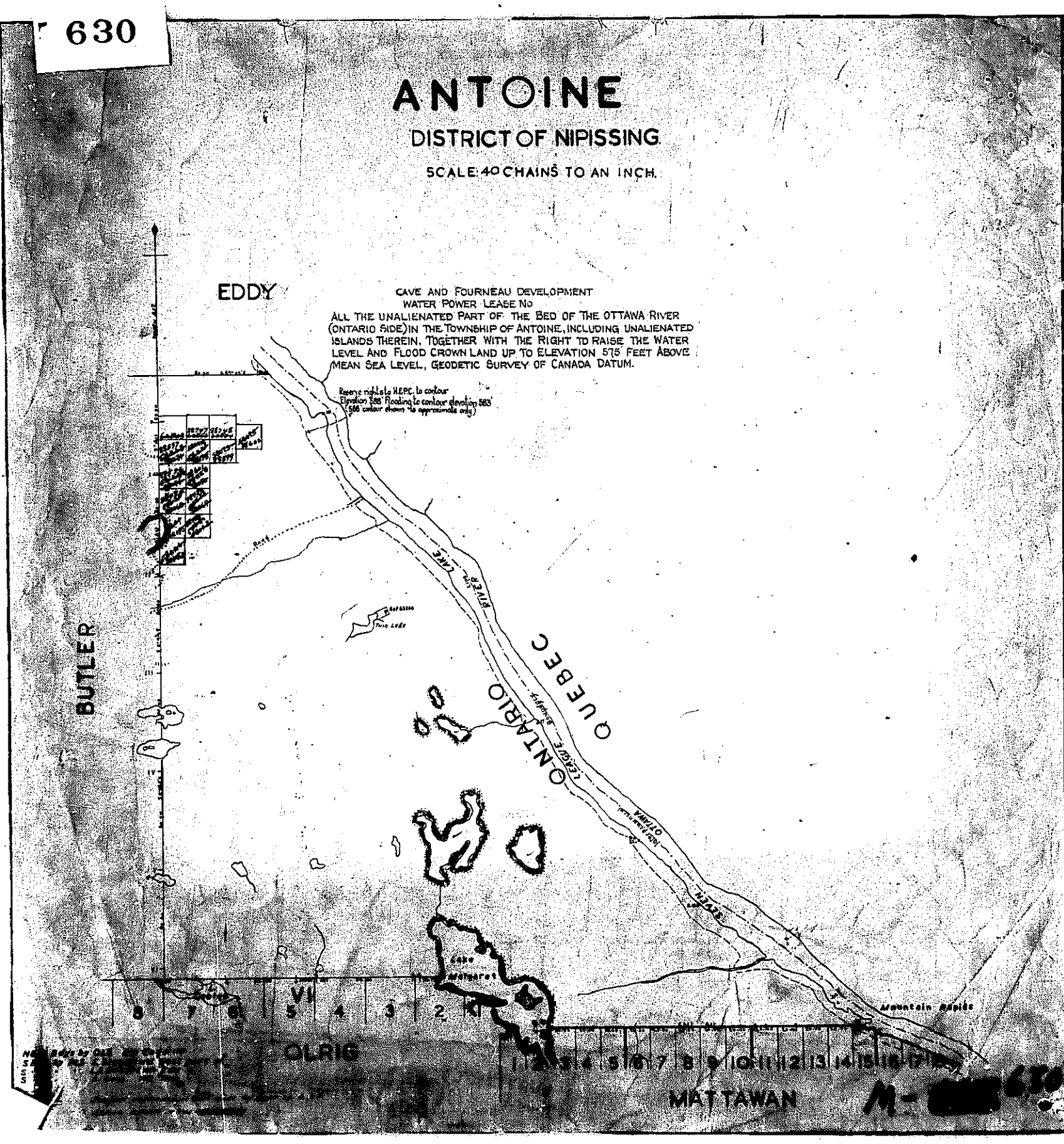

M-[redacted]

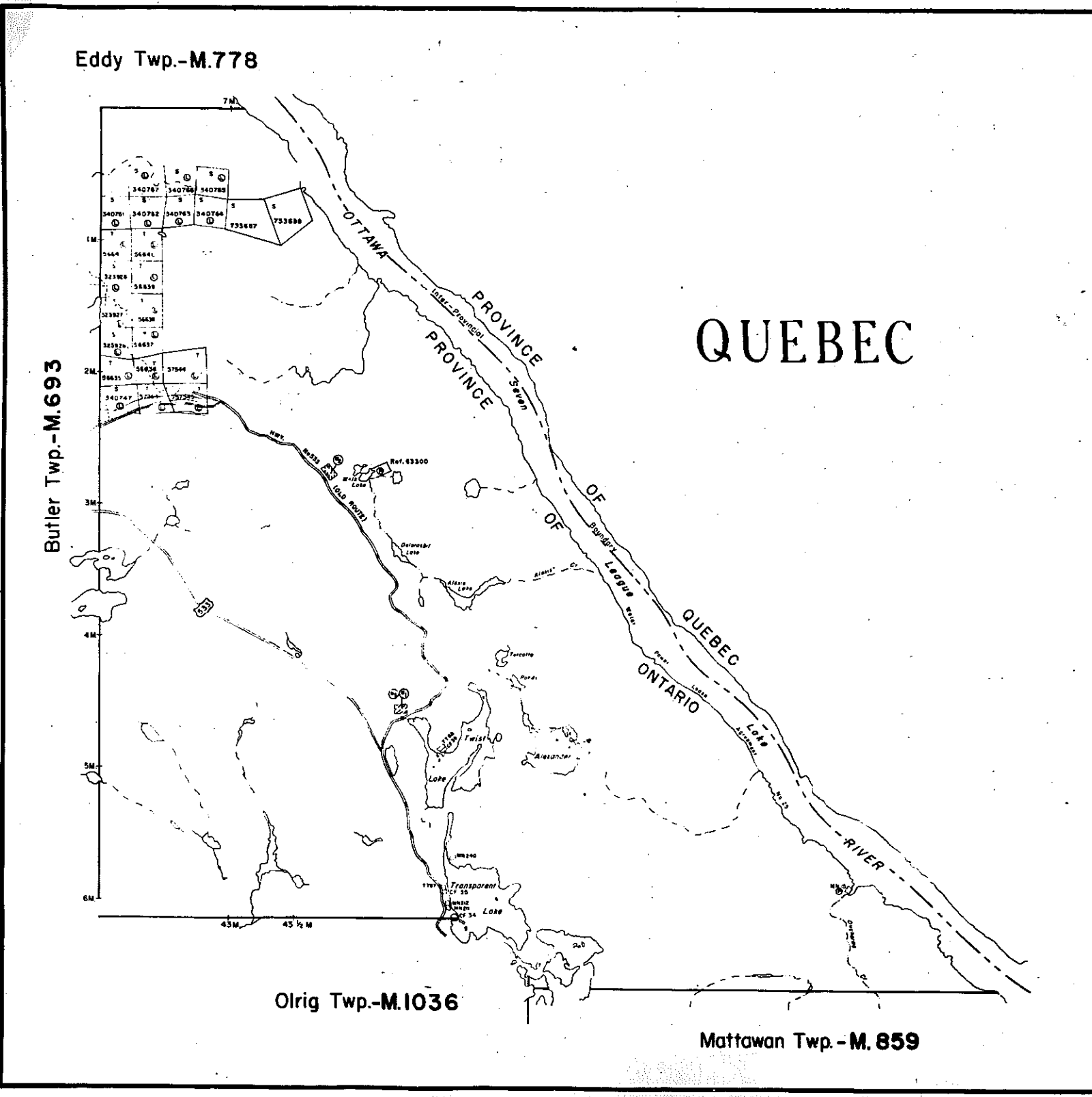

THE TOWNSHIP OF Aug 22/81

ANTOINE

DISTRICT OF NIPISSING

SUDBURY MINING DIVISION

SCALE : 1-INCH = 40 CHAINS

LEGEND

PATENTED LAND	P
CROWN LAND SALE	C.S.
LEASES	L
LOCATED LAND	Loc.
LICENSE OF OCCUPATION	L.O.
MINING RIGHTS ONLY	M.R.O.
SURFACE RIGHTS ONLY	S.R.O.
ROADS	
IMPROVED ROADS	
KING'S HIGHWAYS	
RAILWAYS	
POWER LINES	
MARSH OR MUSKEG	
MINES	
CANCELLED	C

NOTES

400' Surface rights Reservation around all Lakes and Rivers.

La Cave and Fourneau Development.
Water Power Lease Agreement No 25.
All the unalienated part of the bed of the Ottawa River (Ontario side) in the Township of Antoine, including unalienated islands therein, together with the right to raise the water level and flood Crown Land up to elevation 588 feet above mean sea level, Geodetic survey of Canada Datum.

SAND & GRAVEL

- GRAVEL FILE 19596
- MTC GRAVEL PIT 4C-12
- MTC GRAVEL PIT 4C-38

* In Service 1984 08 22

PLAN NO.- M.630

ONTARIO
MINISTRY OF NATURAL RESOURCES
SURVEYS AND MAPPING BRANCH

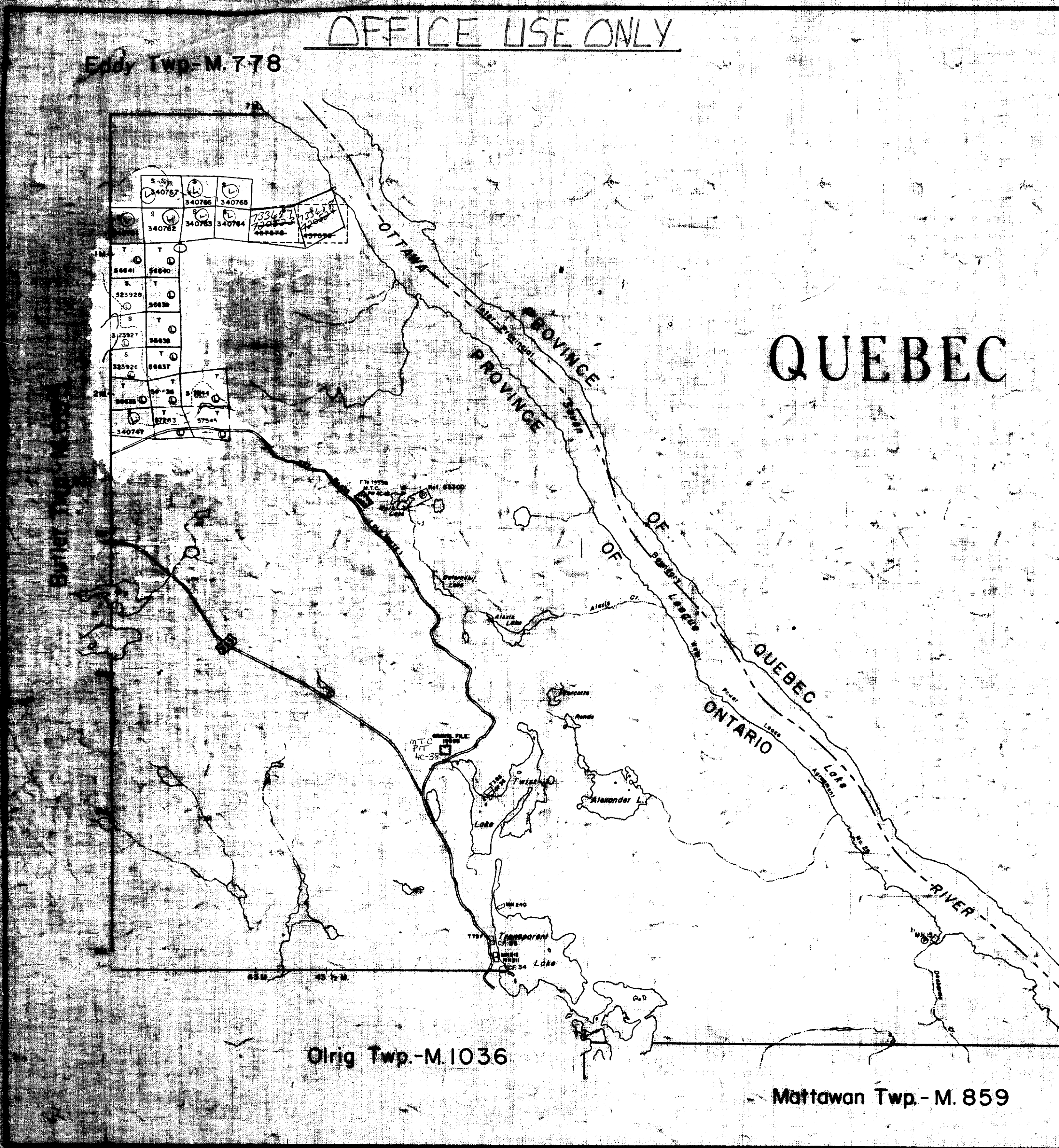
OFFICE USE ONLY
Eddy Twp.-M.778
QUEBEC
OTTAWA
PROVINCE OF QUEBEC
PROVINCE OF ONTARIO
RIVER
Alexis Cr.
Alexis Lake
Twist Lake
Alexander L.
Transparent Lake
Olrig Twp.-M.1036
Mattawan Twp.-M.859

EC

RIVER

THE TOWNSHIP OF

ANTOINE

DISTRICT OF NIPISSING

SUDBURY MINING DIVISION

SCALE : 1-INCH = 40 CHAINS

LEGEND

PATENTED LAND	P
CROWN LAND SALE	C.S.
LEASES	L
LOCATED LAND	L.L.
LICENSE OF OCCUPATION	L.O.
MINING RIGHTS ONLY	M.R.O.
SURFACE RIGHTS ONLY	S.R.O.
ROADS	
IMPROVED ROADS	
KING'S HIGHWAYS	
RAILWAYS	
POWER LINES	
MARSH OR MUSKEG	
MINES	
CANCELLED	C

NOTES

400' Surface rights Reservation around all Lakes and Rivers.

La Cave and Fournoau Development.
Water Power Lease Agreement No. 88.
All the unalienated part of the bed of the Ottawa River (Ontario side) in the Township of Antoine, including unalienated islands therein, together with the right to raise the water level and flood Crown Land up to Elevation 588 feet above mean sea level, Geodetic survey of Canada Datum.

DATE OF ISSUE
NOV. 2 1973

ANTOINE

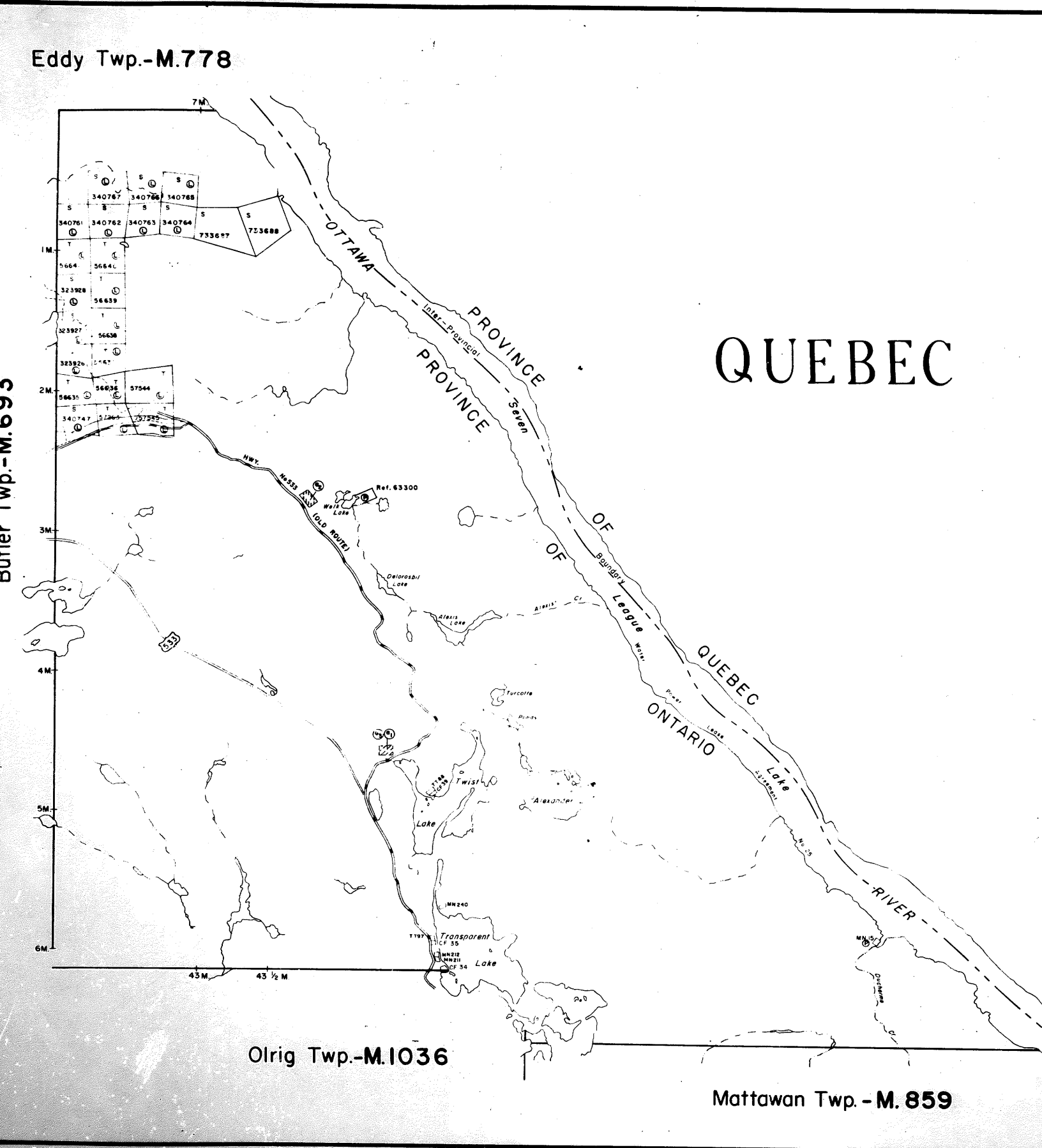
Eddy Twp.-M.778
Butler Twp.-M.693
QUEBEC
PROVINCE OF QUEBEC
PROVINCE OF ONTARIO
OTTAWA RIVER
Inter-Provincial
Seven
Boundary
League
Lake
Water
Pipe
Leaks
Agreement
HWY. No.533
(OLD ROUTE)
Ref. 63300
Welk Lake
Delorosbil Lake
Alexis Lake
Alexis Cr.
Turcotte Ponds
Twist Lake
Alexander
MN240
Transparent Lake
CF 35
MN212
MN211
CF 34
T197
MN15
Duchesne Cr.
No.25
340767
340766
340765
340761
340762
340763
340764
733688
5664
56640
323928
56639
323927
56638
323926
56636
57544
56635
340747
57263
57583
7M.
1M.
2M.
3M.
4M.
5M.
6M.
43M.
43 1/2 M.
Olrig Twp.-M.1036
Mattawan Twp.-M.859

THE TOWNSHIP
OF

Aug. 22/84

ANTOINE

DISTRICT OF
NIPISSING

SUDBURY
MINING DIVISION

SCALE : 1-INCH = 40 CHAINS

LEGEND

PATENTED LAND	Ⓟ
CROWN LAND SALE	C.S.
LEASES	Ⓛ
LOCATED LAND	Loc.
LICENSE OF OCCUPATION	L.O.
MINING RIGHTS ONLY	M.R.O.
SURFACE RIGHTS ONLY	S.R.O.
ROADS	
IMPROVED ROADS	
KINGS HIGHWAYS	
RAILWAYS	
POWER LINES	
MARSH OR MUSKEG	
MINES	⚒
CANCELLED	C

NOTES

400' Surface rights Reservation around all Lakes and Rivers.

La Cave and Fourneau Development.
Water Power Lease Agreement No. 25.
All the unalienated part of the bed of the Ottawa River (Ontario side) in the Township of Antoine, including unalienated islands therein, together with the right to raise the water level and flood Crown Land up to elevation 588 feet above mean sea level, Geodetic survey of Canada Datum.

SAND & GRAVEL

(G1) GRAVEL FILE 19598

(G2) MTC GRAVEL PIT 4C-12

(G3) MTC. GRAVEL PIT 4C-38

* In Service 19840822

030
ANTOINE TWP.



THE TOWNSHIP OF

ANTOINE

DISTRICT OF NIPISSING

SUDBURY MINING DIVISION

SCALE : 1-INCH = 40 CHAINS

LEGEND

PATENTED LAND	P
CROWN LAND SALE	C.S.
LEASES	L
LOCATED LAND	Loc.
LICENSE OF OCCUPATION	L.O.
MINING RIGHTS ONLY	M.R.O.
SURFACE RIGHTS ONLY	S.R.O.
ROADS	
IMPROVED ROADS	
KINGS HIGHWAYS	
RAILWAYS	
POWER LINES	
MARSH OR MUSKEG	
MINES	
CANCELLED	C.

NOTES

400' Surface rights Reservation around all Lakes and Rivers.

La Cave and Fourneau Development. Water Power Lease Agreement No. 25. All the unalienated part of the bed of the Ottawa River (Ontario side) in the Township of Antoine, including unalienated islands therein, together with the right to raise the water level and flood Crown Land up to elevation 588 feet above mean sea level. Geodetic survey of Canada Datum.

DATE OF ISSUE
NOV. 2 1973

ANTOINE

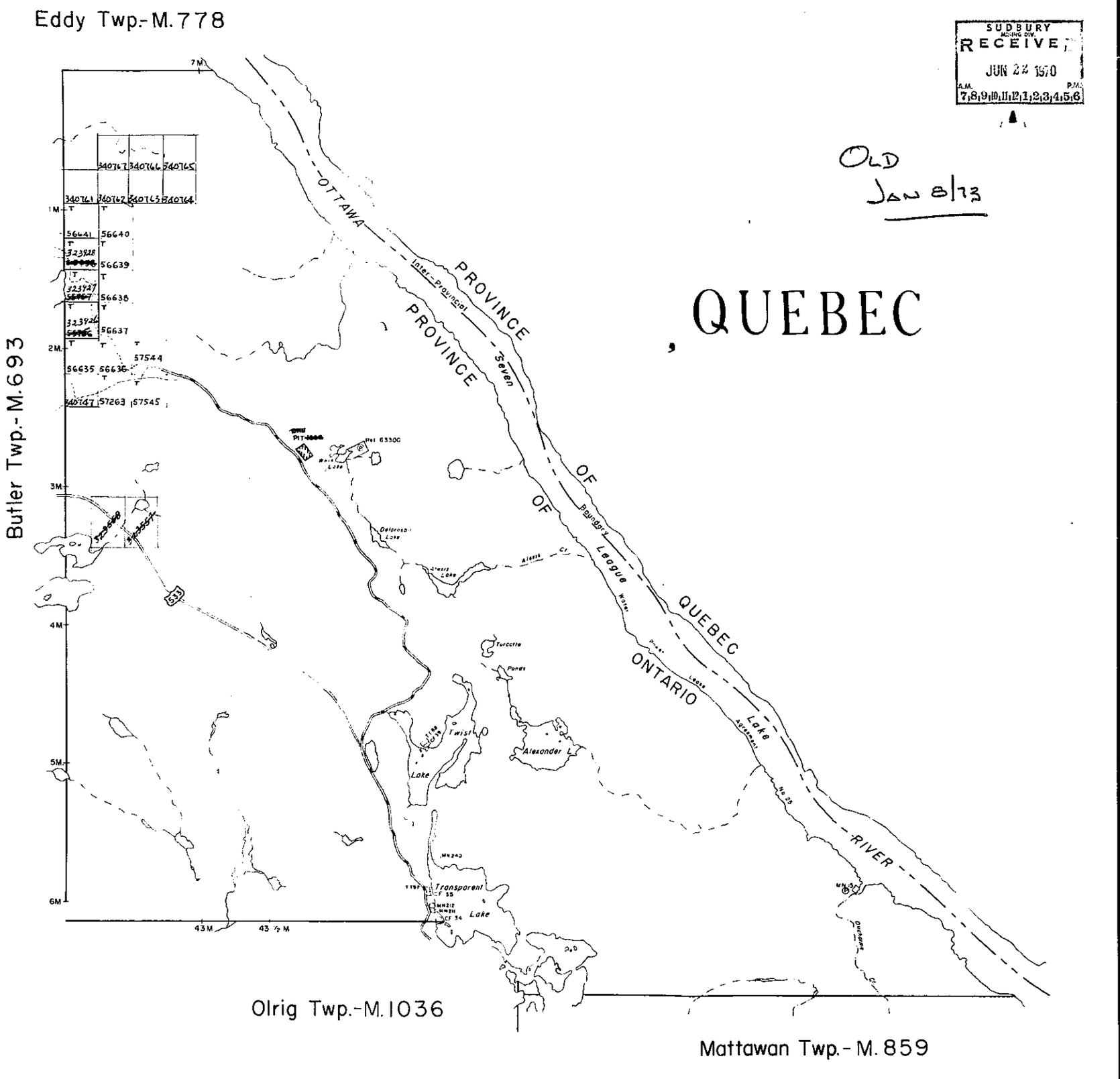

SUDBURY MINING DIV.
RECEIVED
JUN 22 1970
A.M. P.M.
7,8,9,10,11,12,1,2,3,4,5,6

OLD
Jan 8/73

THE TOWNSHIP OF

ANTOINE

DISTRICT OF NIPISSING

SUDBURY MINING DIVISION

SCALE : 1-INCH = 40 CHAINS

LEGEND

PATENTED LAND	Ⓟ
CROWN LAND SALE	C.S.
LEASES	Ⓛ
LOCATED LAND	Loc.
LICENSE OF OCCUPATION	L.O.
MINING RIGHTS ONLY	M.R.O.
SURFACE RIGHTS ONLY	S.R.O.
ROADS	
IMPROVED ROADS	
KINGS HIGHWAYS	
RAILWAYS	
POWER LINES	
MARSH OR MUSKEG	
MINES	⚒
CANCELLED	C.

NOTES

400' Surface rights Reservation around all Lakes and Rivers.

La Cave and Fourneau Development.
Water Power Lease Agreement No. 25.
All the unalienated part of the bed of the Ottawa River (Ontario side) in the Township of Antoine, including unalienated islands therein, together with the right to raise the water level and flood Crown Land up to elevation 588 feet above mean sea level, Geodetic survey of Canada Datum.

PLAN NO.- M.630

DEPARTMENT OF MINES.
—ONTARIO—