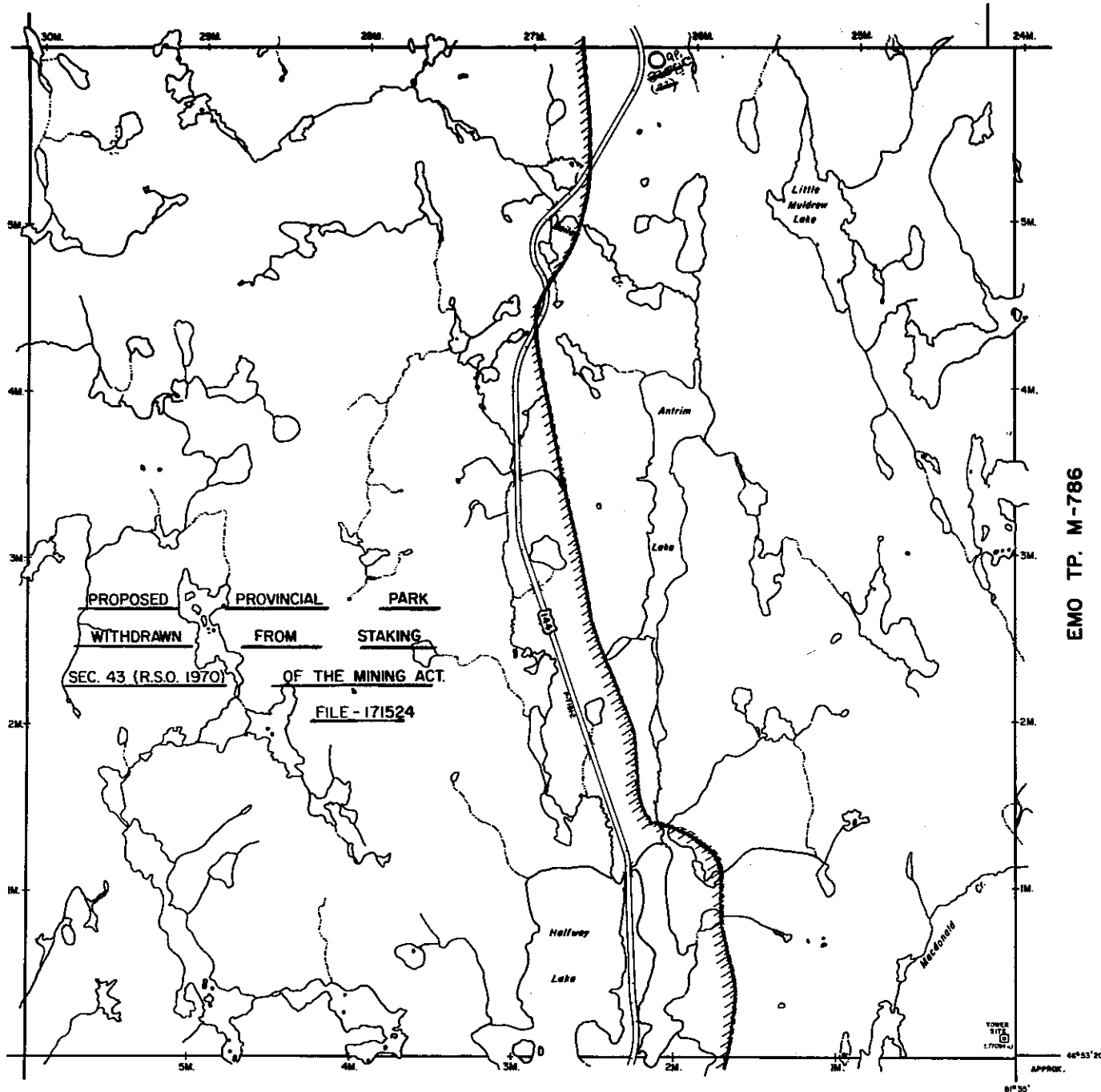


MULDREW TP. M-876

MORSE TP. M-874

EMO TP. M-786



PROPOSED PROVINCIAL PARK
 WITHDRAWN FROM STAKING
 SEC. 43 (R.S.O. 1970) OF THE MINING ACT.
 FILE - 171524

ULSTER TP. M-1168

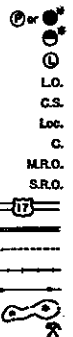
NOTES

400' surface rights reservation along the shores of all lakes and rivers.



LEGEND

- PATENTED LAND
- PATENTED FOR SURFACE RIGHTS ONLY
- LEASE
- LICENSE OF OCCUPATION
- CROWN LAND SALES
- LOCATED LAND
- CANCELLED
- MINING RIGHTS ONLY
- SURFACE RIGHTS ONLY
- HIGHWAY & ROUTE NO.
- ROADS
- TRAILS
- RAILWAYS
- POWER LINES
- MARSH OR MUSKEG
- MINES



*used only with summer resort locations or when space is limited

TOWNSHIP OF

ANTRIM

DISTRICT OF
SUDBURY

SUDBURY
 MINING DIVISION

SCALE : 1 INCH -- 40 CHAINS (1/2 MILE)

DR. R.W.N.
 DATE JUN. 19, 72.

PLAN NO. **M-631**

ONTARIO
 MINISTRY OF NATURAL RESOURCES
 SURVEYS AND MAPPING BRANCH

OFFICE USE ONLY

MULDREW TP. M-876

NOTES

400' surface rights reservation along the shores of all lakes and rivers.

DATE OF ISSUE
FEB 21 1979

LEGEND

- PATENTED LAND
- PATENTED FOR SURFACE RIGHTS ONLY
- LEASE
- LICENSE OF OCCUPATION
- CROWN LAND SALES
- LOCATED LAND
- CANCELLED
- MINING RIGHTS ONLY
- SURFACE RIGHTS ONLY
- HIGHWAY & ROUTE NO.
- ROADS
- TRAILS
- RAILWAYS
- POWER LINES
- MARSH OR MUSKEG
- MINES

*used only with summer resort locations or when space is limited

TOWNSHIP OF

ANTRIM

DISTRICT OF
SUDBURY

SUDBURY
MINING DIVISION

SCALE : 1 INCH = 40 CHAINS (1/2 MILE)

DR. R.W.N.

DATE JUN. 19, 72.

PLAN NO. **M-631**

ONTARIO

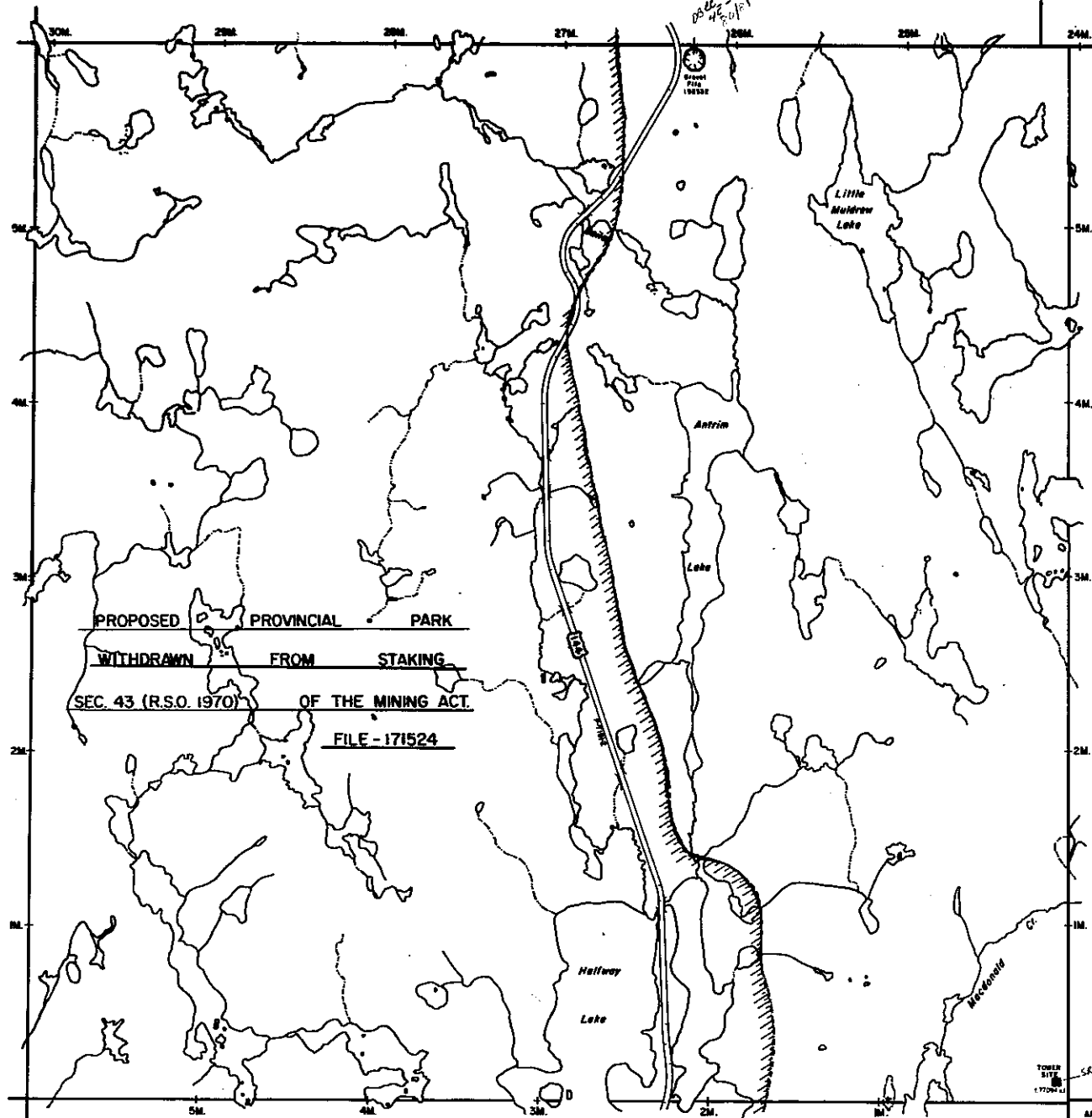
MINISTRY OF NATURAL RESOURCES

SURVEYS AND MAPPING BRANCH

MORSE TP. M-874

EMO TP. M-786

ULSTER TP. M-1168



TOWER SITE
171000 (L)
46°53'20"
81°35'

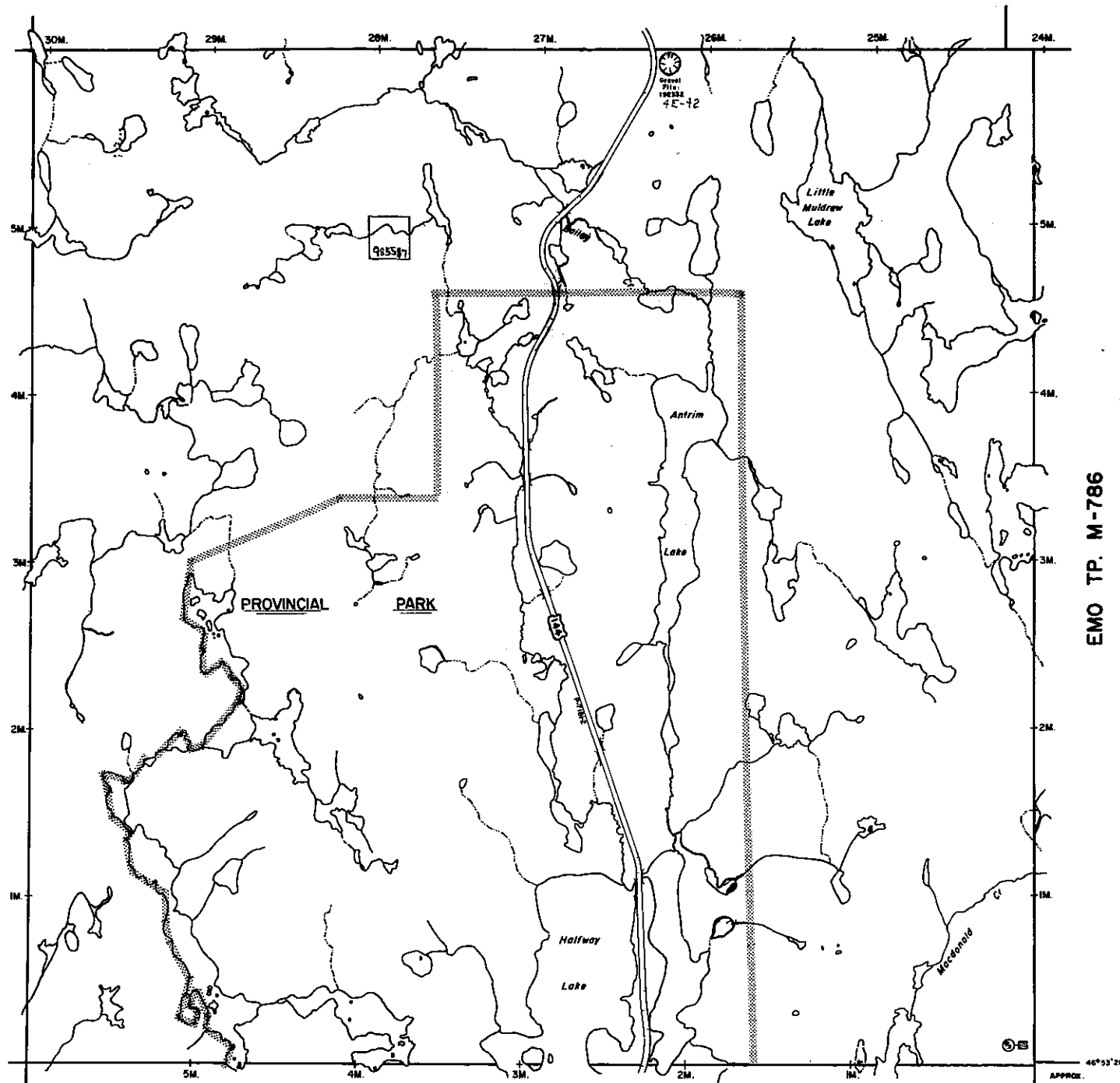
DR. R.W.N.
482
482.01

SEE 4 A.C. WITHDRAWN
64.3163.

MULDREW TP. M-876

MORSE TP. M-874

EMO TP. M-786



ULSTER TP. M-1168

NOTES

400' surface rights reservation along the shores of all lakes and rivers.

L.O. 9113 for flooding rights between HW-M of Onaping L. and contour elevation 111'

AREAS WITHDRAWN FROM DISPOSITION

- M.R.O. - MINING RIGHTS ONLY
- S.R.O. - SURFACE RIGHTS ONLY
- M.+S. - MINING AND SURFACE RIGHTS

Description	Order No.	Date	Disposition	File
SEC 36/80	W.3/83	7/4/83	M.B.S.	188939

Ontario Regulation 821 Schedule 125
 Halfway Lake Provincial Park
 Boundary - Pages 670-71
 Appendix "B" R.R.O. 1980
 Ver/1985 0724

0-21/85 -NER

Subject to L.O. #98239 - see Antrim Land Roll

LEGEND

- PATENTED LAND
- PATENTED FOR SURFACE RIGHTS ONLY
- LEASE
- LICENSE OF OCCUPATION
- CROWN LAND SALES
- LOCATED LAND
- CANCELLED
- MINING RIGHTS ONLY
- SURFACE RIGHTS ONLY
- HIGHWAY & ROUTE NO.
- ROADS
- TRAILS
- RAILWAYS
- POWER LINES
- MARSH OR MUSKEG
- MINES

*used only with summer resort locations or when space is limited

TOWNSHIP OF

ANTRIM

DISTRICT OF SUDBURY

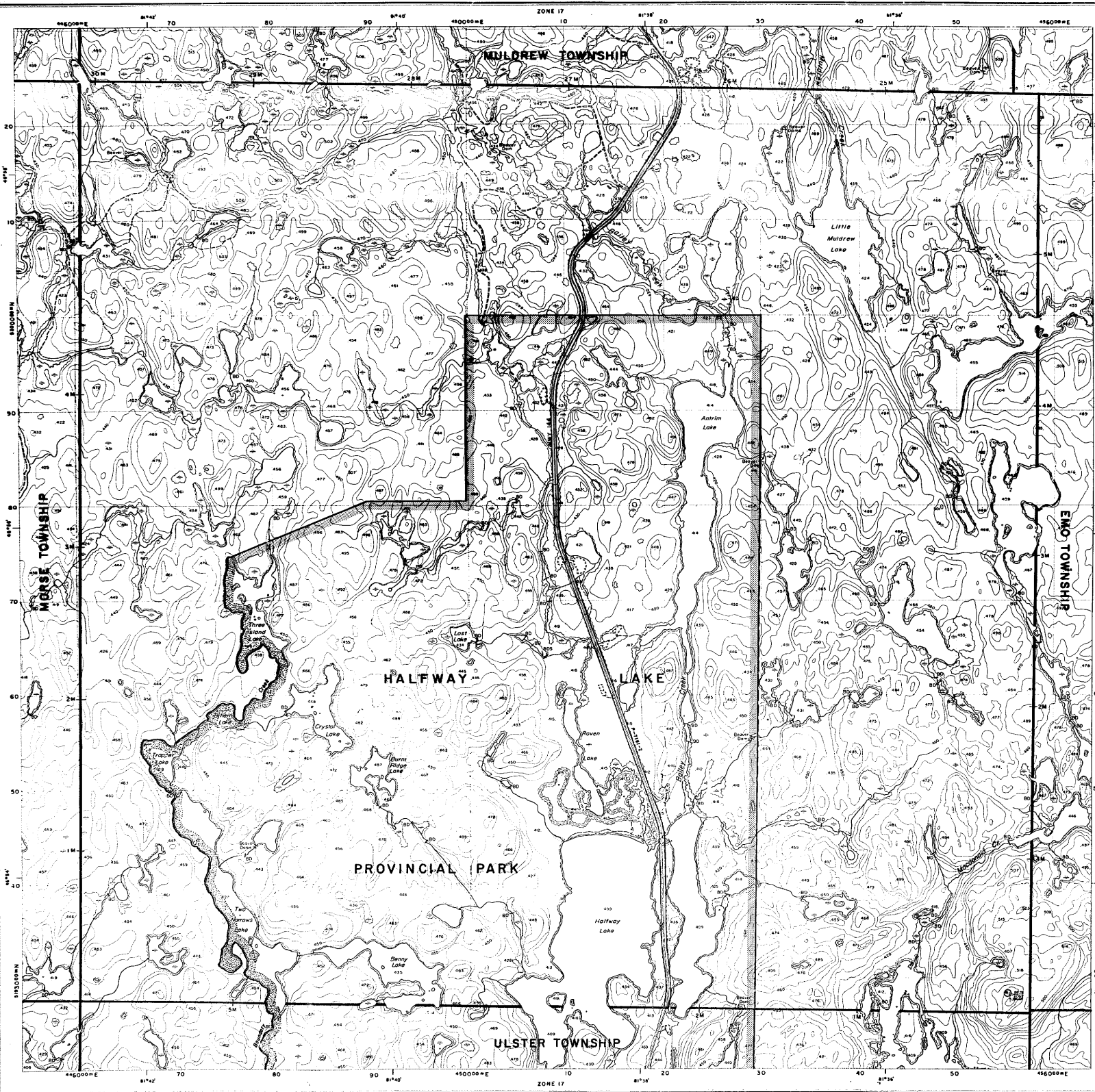
April 12/84

SUDBURY MINING DIVISION

SCALE : 1 INCH = 40 CHAINS (1/2 MILE)

DR. R.W.N.	PLAN NO. M-631
DATE JUN. 19, 72	

ONTARIO
 MINISTRY OF NATURAL RESOURCES





Ministry of
Natural
Resources
Ontario

Ministry of
Northern Development
and Mines

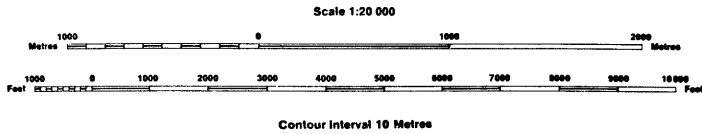
In Service Feb. 11/88

G-4004

INDEX TO LAND DISPOSITION

PLAN
G-4004
TOWNSHIP
ANTRIM

M.N.R. ADMINISTRATIVE DISTRICT
SUDBURY
MINING DIVISION
SUDBURY
LAND TITLES/REGISTRY DIVISION
SUDBURY



DATE OF ISSUE
FEB 11 1988
SUDBURY
MINING RECORDER'S OFFICE

AREAS WITHDRAWN FROM DISPOSITION

MRO - Mining Rights Only
SRO - Surface Rights Only
M + S - Mining and Surface Rights

Description	Order No.	Date	Disposition	File
SEC. 34/80	W. 3/83	7/4/83	M + S	198359

SYMBOLS

Boundary	
Township, Meridian, Baseline	—
Road allowance; surveyed	—
shoreline	~
Lot/Concession; surveyed	—
unsurveyed	—
Parcel; surveyed	—
unsurveyed	—
Right-of-way; road	—
railway	—
utility	—
Reservation	▨
Cliff, Pit, Pile	—
Contour	—
Interpolated	—
Approximate	—
Depression	—
Control point (horizontal)	△
Flooded land	▨
Mine head frame	■
Pipeline (above ground)	—
Railway; single track	—
double track	—
abandoned	—
Road, highway, county, township	—
access	—
trail, bush	—
Shoreline (original)	—
Transmission line	—
Wooded area	▨

NOTES

L.O. 9831 FOR FLOODING RIGHTS ON
ONAPING LAKE TO CONTOUR ELEVATION 111 ft.

DISPOSITION OF CROWN LANDS

Patent	
Surface & Mining Rights	●
Surface Rights Only	○
Mining Rights Only	○
Lease	
Surface & Mining Rights	■
Surface Rights Only	■
Mining Rights Only	■
Licence of Occupation	▼
Order-in-Council	OC
Cancelled	⊙
Reservation	⊙
Sand & Gravel	⊙

THE INFORMATION THAT APPEARS ON THIS MAP HAS BEEN COMPILED FROM VARIOUS SOURCES, AND ACCURACY IS NOT GUARANTEED. THOSE WISHING TO STAKE MINING CLAIMS SHOULD CONSULT WITH THE MINING RECORDER, MINISTRY OF

ANTRIM TWP.