[redacted]

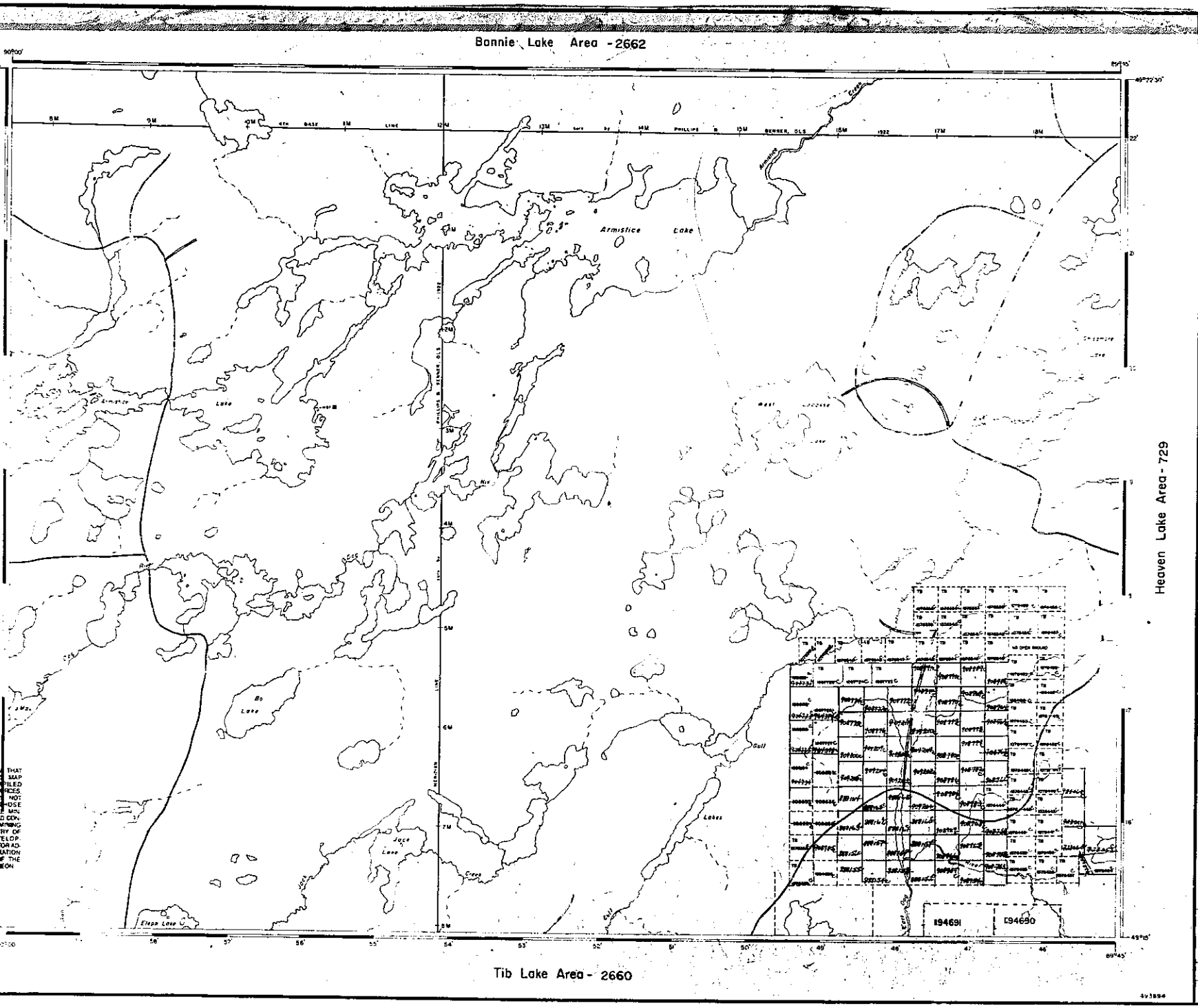

REFERENCES

AREAS WITHDRAWN FROM DISPOSITION

S.R. – SURFACE RIGHTS M.R. – MINING RIGHTS

RECEIVED
THUNDER BAY
MINING DIVISION
'94 JUN 14 AM 10 53

LEGEND

DISPOSITION OF CROWN LANDS

TYPE OF DOCUMENT SYMBOL

PATENT SURFACE & MINING RIGHTS
SURFACE RIGHTS ONLY
MINING RIGHTS ONLY
LEASE SURFACE & MINING RIGHTS
SURFACE RIGHTS ONLY
MINING RIGHTS ONLY
LICENCE OF OCCUPATION
ORDER IN COUNCIL
RESERVATION
CANCELLED
SAND & GRAVEL
LAND USE PERMITS FOR COMMERCIAL TOURISM/OUTPOST CAMPS

SCALE 1 INCH = 40 CHAINS

AREA

ARMISTICE LAKE

M.N.R. ADMINISTRATIVE DISTRICT

THUNDER BAY

MINING DIVISION

THUNDER BAY

LAND TITLES / REGISTRY DIVISION

THUNDER BAY

Ministry of Natural Resources
Land Management Branch
Ontario

June 25 1982

Date MAY - 1982

Number G-694

JUN 14, 1994

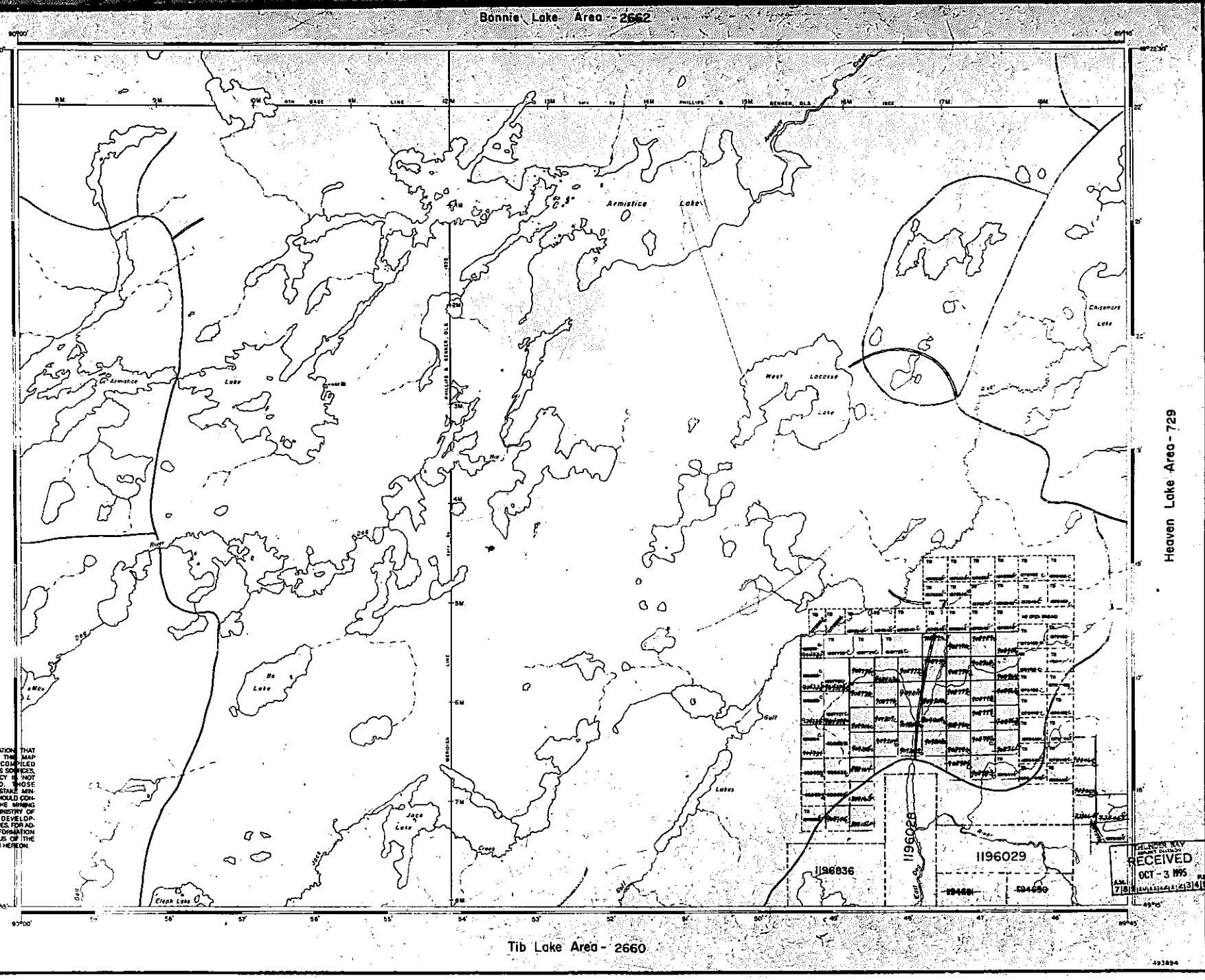

AREAS WITHDRAWN FROM DISPOSITION

S.R. – SURFACE RIGHTS M.R. – MINING RIGHTS

LEGEND

HIGHWAY AND ROAD
OTHER ROADS
TRAILS
SURVEYED LINES
TOWNSHIP, BASE LINES, ETC.
LOT, MINING CLAIMS, PARCELS, ETC.
UNSURVEYED LINES
LOT LINE
PARCEL BOUNDARY
MINING CLAIM
RAILWAY AND RIGHT OF WAY
UTILITY LINES
NAVIGABLE STREAM
FLOATING RIGHTS
SUBDIVISION OR COMPOSITE PLAN
RESERVATIONS
ORIGINAL SHORELINE
MARSH OR MUSKEG
MINES
TRAVERSE MONUMENT

DISPOSITION OF CROWN LANDS

TYPE OF DOCUMENT	SYMBOL
PATENT SURFACE & MINING RIGHTS	●
SURFACE RIGHTS ONLY	●
MINING RIGHTS ONLY	●
LEASE SURFACE & MINING RIGHTS	■
SURFACE RIGHTS ONLY	■
MINING RIGHTS ONLY	■
LICENCE OF OCCUPATION	▼
ORDER IN COUNCIL	OC
RESERVATION	○
CANCELLED	●
SAND & GRAVEL	○

LAND USE PERMITS FOR COMMERCIAL TOURISM/OUTPOST CAMPS

NOTE: MINING RIGHTS IN PARCELS PATENTED PRIOR TO MAY 6, 1912, VESTED IN ORIGINAL PATENTEE BY THE PUBLIC LANDS ACT R.S.O. 1970 CHAP 380 SEC 43 SUBSEC 1

SCALE 1 INCH = 40 CHAINS

FEET 0 1000 2000 4000 6000 8000

METRES 0 200 1000 2000 3000 4000 5000

AREA

ARMISTICE LAKE

M.N.R. ADMINISTRATIVE DISTRICT

THUNDER BAY

MINING DIVISION

THUNDER BAY

LAND TITLES / REGISTRY DIVISION

THUNDER BAY

Ontario Ministry of Natural Resources Land Management Branch

JUNE 25, 1982

Date MAY - 1982

Number G-694

OCT 3, 1995

G-694

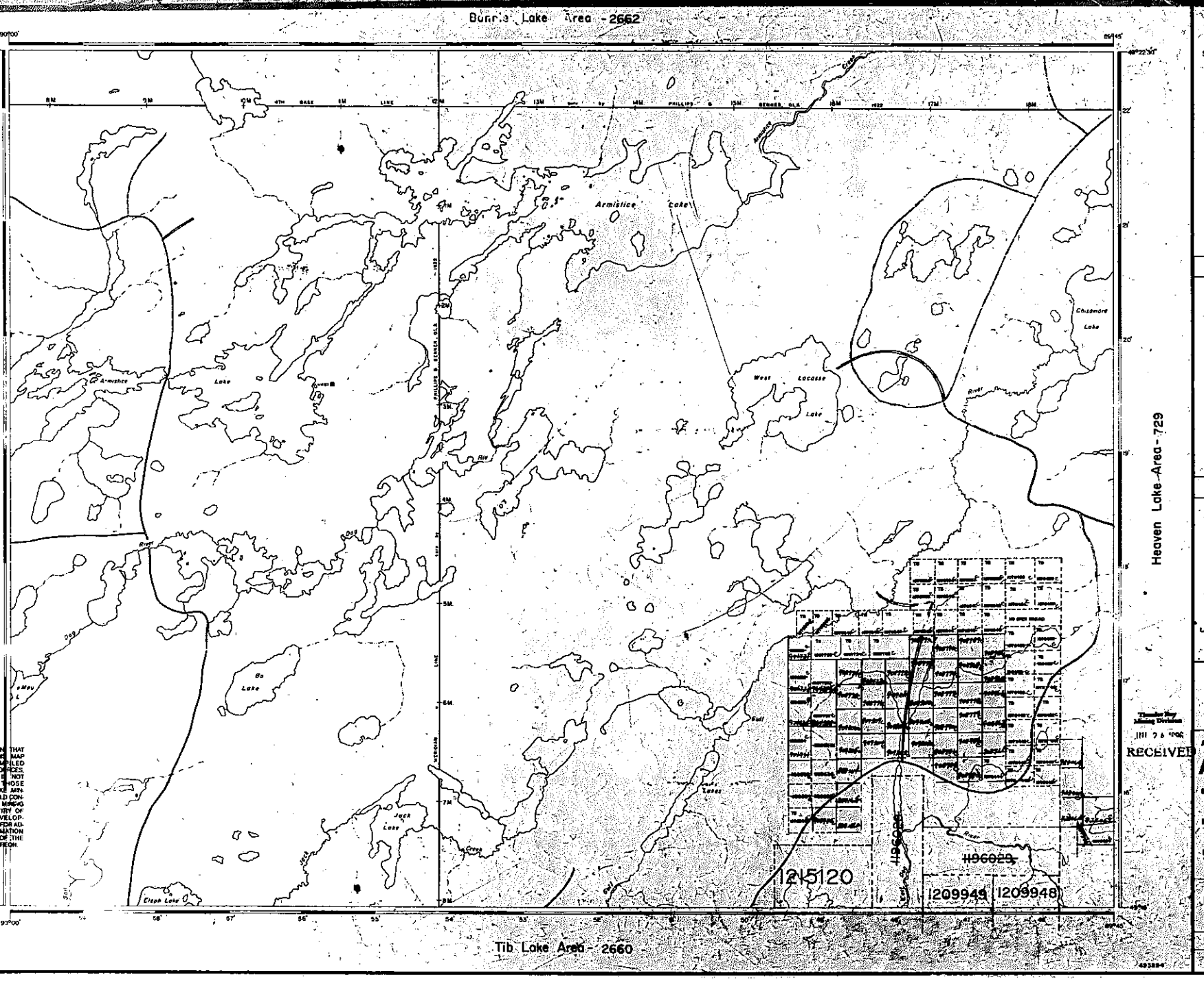

RECEIVED

AREAS WITHDRAWN FROM DISPOSITION

S.R. – SURFACE RIGHTS M.R. – MINING RIGHTS

LEGEND

HIGHWAY AND ROUTE No.
OTHER ROADS
TRAILS
SURVEYED LINES:
TOWNSHIPS, BASE LINES, ETC.
LOTS, MINING CLAIMS, PARCELS, ETC.
UNSURVEYED LINES:
LOT LINE
PARCEL BOUNDARY
MINING CLAIMS
RAILWAY AND RIGHT OF WAY
UTILITY LINES
NON-PERENNIAL STREAM
FLOODING OR FLOODING RIGHTS
SUBDIVISION OR COMPOSITE PLAN
RESERVATIONS
ORIGINAL SHORELINE
MARSH OR MUSKEG
MINES
TRAVERSE MONUMENT

DISPOSITION OF CROWN LANDS

TYPE OF DOCUMENT	SYMBOL
PATENT SURFACE & MINING RIGHTS	
" SURFACE RIGHTS ONLY	
" MINING RIGHTS ONLY	
LEASE, SURFACE & MINING RIGHTS	
" SURFACE RIGHTS ONLY	
" MINING RIGHTS ONLY	
LICENCE OF OCCUPATION	
ORDER IN COUNCIL	
RESERVATION	
CANCELLED	
SAND & GRAVEL	

LAND USE PERMITS FOR COMMERCIAL TOURISM/OUTPOST CAMPS

NOTE: MINING RIGHTS IN PARCELS PATENTED PRIOR TO MAY 6, 1913, VESTED IN ORIGINAL PATENTEE BY THE PUBLIC LANDS ACT, R.S.O. 1979, CHAP. 380, SEC. 63, SUBSEC. 1

SCALE: 1 INCH = 40 CHAINS

FEET 0 1000 2000 4000 6000 8000

METRES 0 200 1000 2000 (1 KM) (2 KM)

AREA

ARMISTICE LAKE

M.N.R. ADMINISTRATIVE DISTRICT

THUNDER BAY

MINING DIVISION

THUNDER BAY

LAND TITLES / REGISTRY DIVISION

THUNDER BAY

Ontario Ministry of Natural Resources Land Management Branch

June 25, 1982

Date MAY 1, 1982

Number G-694

JUL 24, 1996

G-694

Bonnie Lake Area - 2662

Armistice Lake

Heaven Lake Area - 729

1215120

1215249

1215250

~~1209949~~ ~~1209948~~

Tib Lake Area - 2660

493894

AREAS WITHDRAWN FROM DISPOSITION

S.R. – SURFACE RIGHTS M.R. – MINING RIGHTS

Description Order No. Date Purpose File

LEGEND

HIGHWAYS AND ROADS

TRAILS

SURVEYED LINES

TOWNSHIP, BASE LINES, ETC.

LOT, MINING CLAIMS, PARCELS, ETC.

UNSURVEYED LINES

LOT LINES

PARCEL BOUNDARY

MINING CLAIM

RAILWAY AND RIGHT OF WAY

UTILITY LINES

NON-NAVIGABLE STREAM

FLOWAGE OR FLOODING RIGHTS

SUBDIVISION OR COMPOSITE PLAN

RESERVATION

ORIGINAL SHORELINE

MARSH OR MUSKEG

MINES

TRAVERSE

DISPOSITION OF CROWN LANDS

TYPE OF DOCUMENT	SYMBOL
PATENT SURFACE & MINING RIGHTS	●
SURFACE RIGHTS ONLY	○
MINING RIGHTS ONLY	○
LEASE SURFACE & MINING RIGHTS	■
SURFACE RIGHTS ONLY	□
MINING RIGHTS ONLY	▤
LICENCE OF OCCUPATION	▼
ORDER IN COUNCIL	⊘
RESERVATION	⊙
CANCELLED	⊗
SAND & GRAVEL	⊕
LAND USE PERMITS FOR COMMERCIAL TOURIST OUTPOST CAMPS	▽

NOTE: MINING RIGHTS IN PARCELS PATENTED PRIOR TO MAY 6, 1913, VESTED IN ORIGINAL PATENTEE BY THE PUBLIC LANDS ACT, R.S.O. 1970, CHAP. 380, SEC. 63, SUBSEC. 1

SCALE 1 INCH = 40 CHAINS

AREA

ARMISTICE LAKE

M.N.R. ADMINISTRATIVE DISTRICT

THUNDER BAY

MINING DIVISION

THUNDER BAY

LAND TITLES / REGISTRY DIVISION

THUNDER BAY

Ontario Ministry of Natural Resources — Land Management Branch

Date MAY 1, 1992 — June 25, 1992

Number **G-694**

10

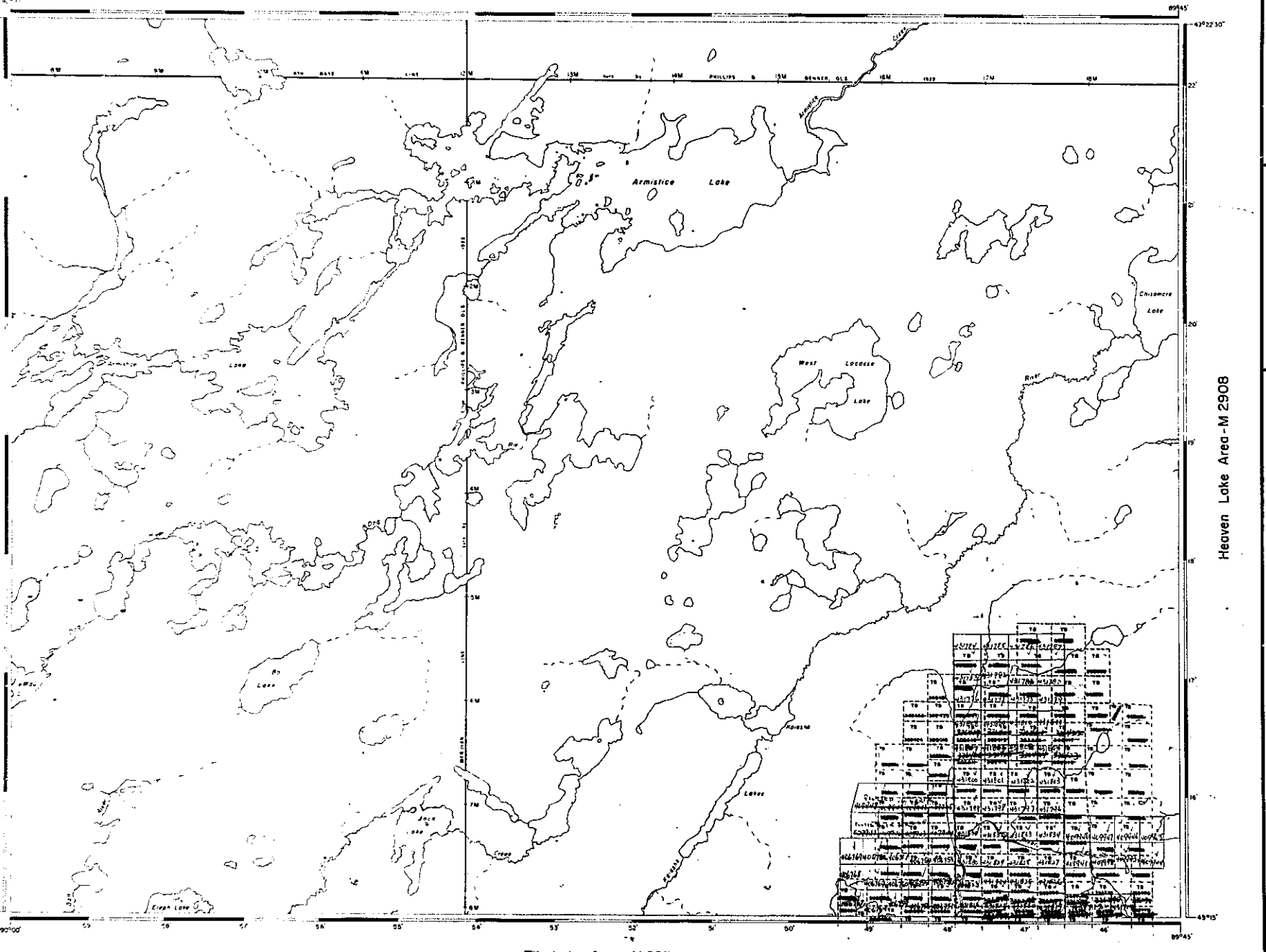

AREA OF

ARMISTICE LAKE

DISTRICT OF
THUNDER BAY

THUNDER BAY
MINING DIVISION

SCALE: 1-INCH = 40 CHAINS

LEGEND

PATENTED LAND	P
CROWN LAND SALE	C.S.
LEASES	L.
LOCATED LAND	L.L.
LICENSE OF OCCUPATION	L.O.
MINING RIGHTS ONLY	M.R.O.
SURFACE RIGHTS ONLY	S.R.O.
ROADS	
IMPROVED ROADS	
KING'S HIGHWAYS	
RAILWAYS	
POWER LINES	
MARSH OR MUSKEG	
MINES	
CANCELLED	C.

NOTES

400' Surface Rights Reservation around all lakes and rivers

1971

NATIONAL TOPOGRAPHIC SERIES 52 H 5

PLAN NO. M.2910

ONTARIO
DEPARTMENT OF MINES
AND NORTHERN AFFAIRS

910

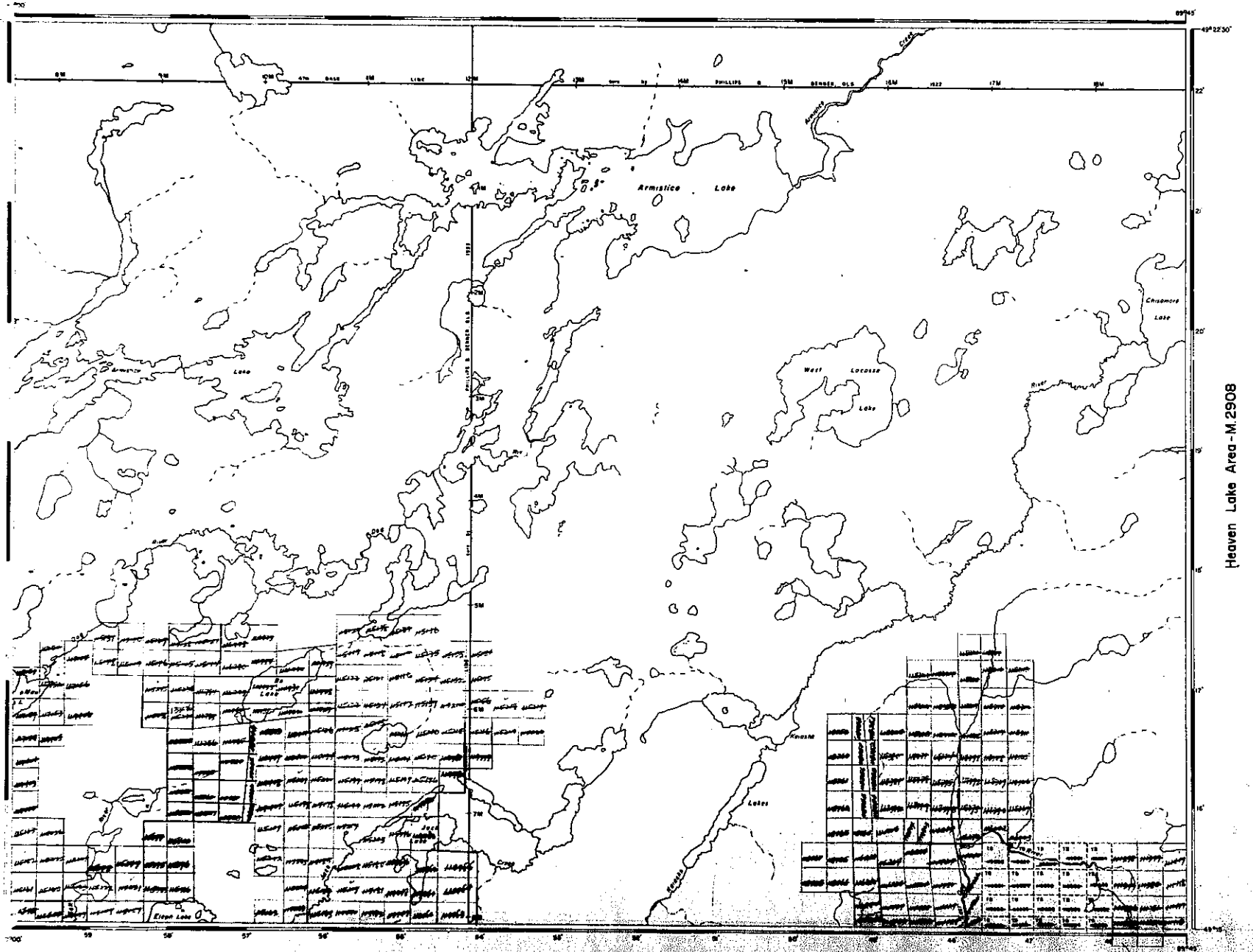

AREA OF

ARMISTICE LAKE

DISTRICT OF THUNDER BAY

PORT ARTHUR MINING DIVISION

SCALE: 1-INCH = 40 CHAINS

LEGEND

PATENTED LAND	P
CROWN LAND SALE	C.S.
LEASES	L
LOCATED LAND	Loc.
LICENSE OF OCCUPATION	L.O.
MINING RIGHTS ONLY	M.R.O.
SURFACE RIGHTS ONLY	S.R.O.
ROADS	
IMPROVED ROADS	
KING'S HIGHWAYS	
RAILWAYS	
POWER LINES	
MARSH OR MUSKEG	
MINES	
CANCELLED	C.

NOTES

400' Surface Rights Reservation around all lakes and rivers.

1964

DATE OF WORK JUN 16 1964

PLAN NO. M.2910

DEPARTMENT OF MINES — ONTARIO —

910

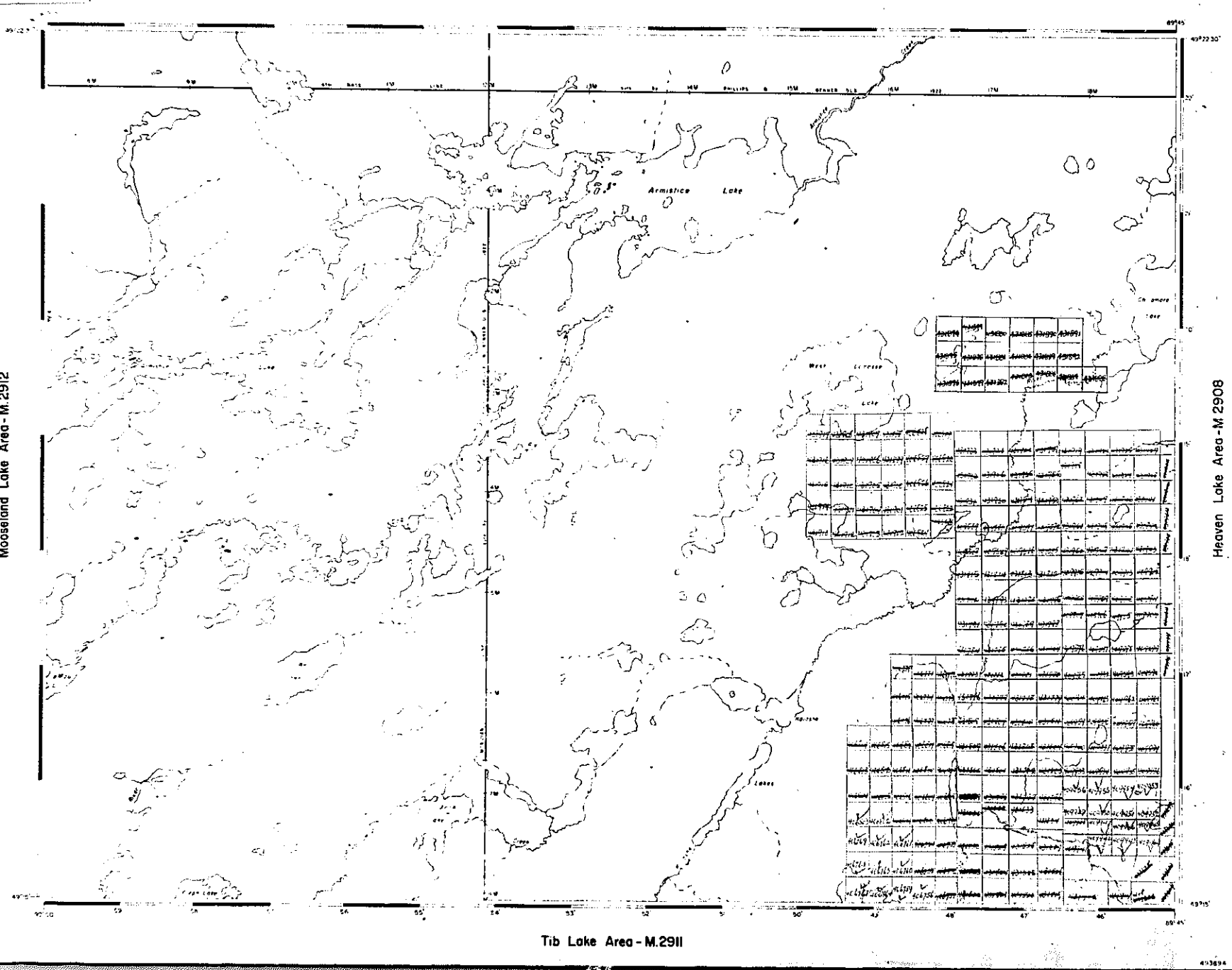

AREA OF

ARMISTICE LAKE

DISTRICT OF
THUNDER BAY

THUNDER BAY
MINING DIVISION

SCALE: 1-INCH = 40 CHAINS

LEGEND

PATENTED LAND	P
CROWN LAND SALE	CS
LEASES	L
LOCATED LAND	Loc.
LICENSE OF OCCUPATION	LO
MINING RIGHTS ONLY	MRO
SURFACE RIGHTS ONLY	SRO
ROADS	
IMPROVED ROADS	
KING'S HIGHWAYS	
RAILWAYS	
POWER LINES	
MARSH OR MUSKEG	
MINES	
CANCELLED	C.

NOTES

400' Surface Rights Reservation around all lakes and rivers

DATE OF ISSUE
OCT 15 1974

1974

T.B.

NATIONAL TOPOGRAPHIC SERIES 52 H 5

PLAN NO. M.2910

ONTARIO
MINISTRY OF NATURAL RESOURCES
SURVEYS AND MAPPING BRANCH

2910

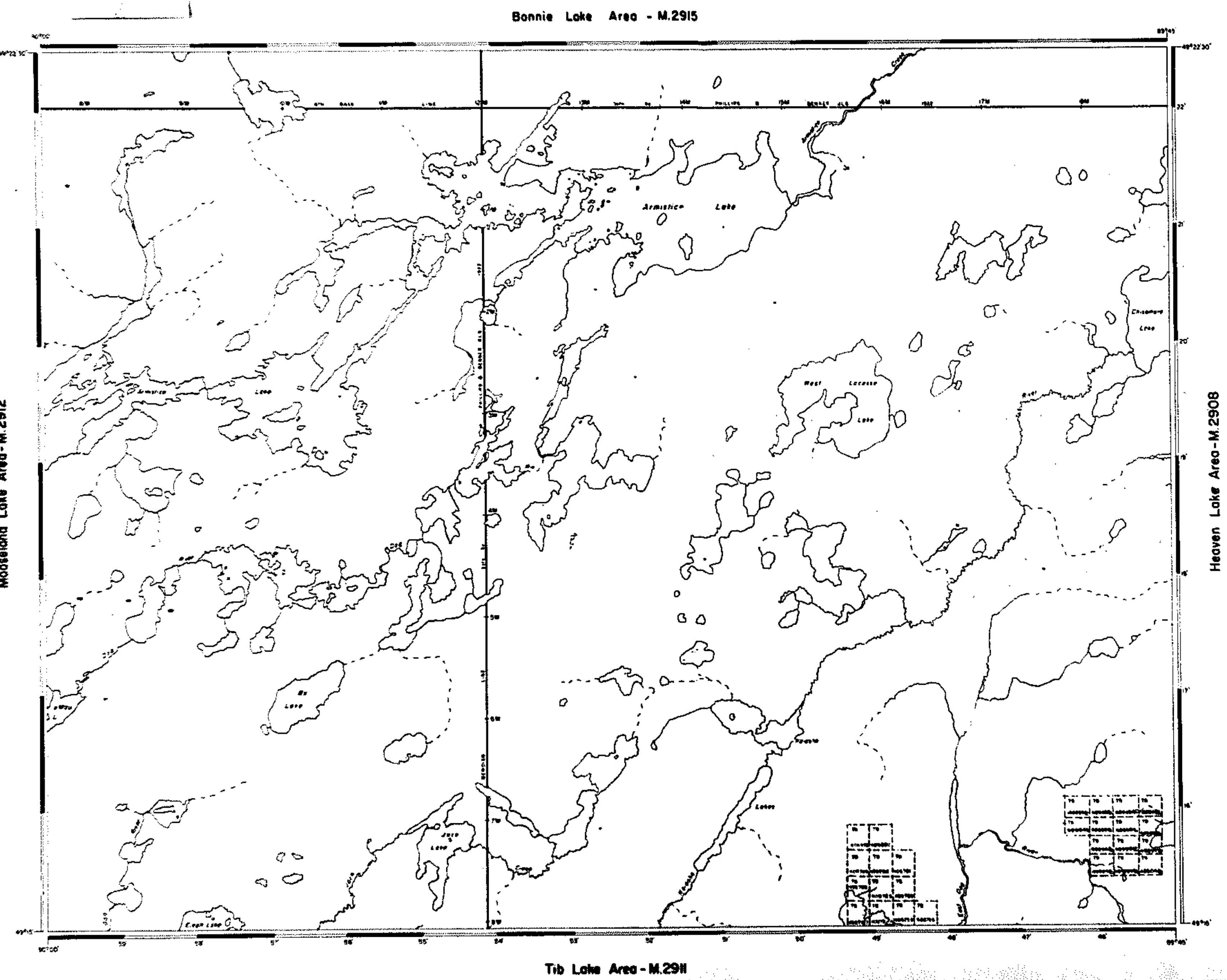

AREA OF

ARMISTICE LAKE

DISTRICT OF THUNDER BAY

THUNDER BAY MINING DIVISION

SCALE: 1-INCH = 40 CHAINS

LEGEND

PATENTED LAND	Ⓟ
CROWN LAND SALE	C.S.
LEASES	Ⓛ
LOCATED LAND	Loc.
LICENSE OF OCCUPATION	L.O.
MINING RIGHTS ONLY	M.R.O.
SURFACE RIGHTS ONLY	S.R.O.
ROADS	
IMPROVED ROADS	
KING'S HIGHWAYS	
RAILWAYS	
POWER LINES	
MARSH OR MUSKEG	
MINES	
CANCELLED	C.

NOTES

400' Surface Rights Reservation along the shores of all lakes and rivers.

Thunder Bay Dist.

NATIONAL TOPOGRAPHIC SERIES 52H5

PLAN NO. M.2910

ONTARIO

MINISTRY OF NATURAL RESOURCES

SURVEYS AND MAPPING BRANCH

2910

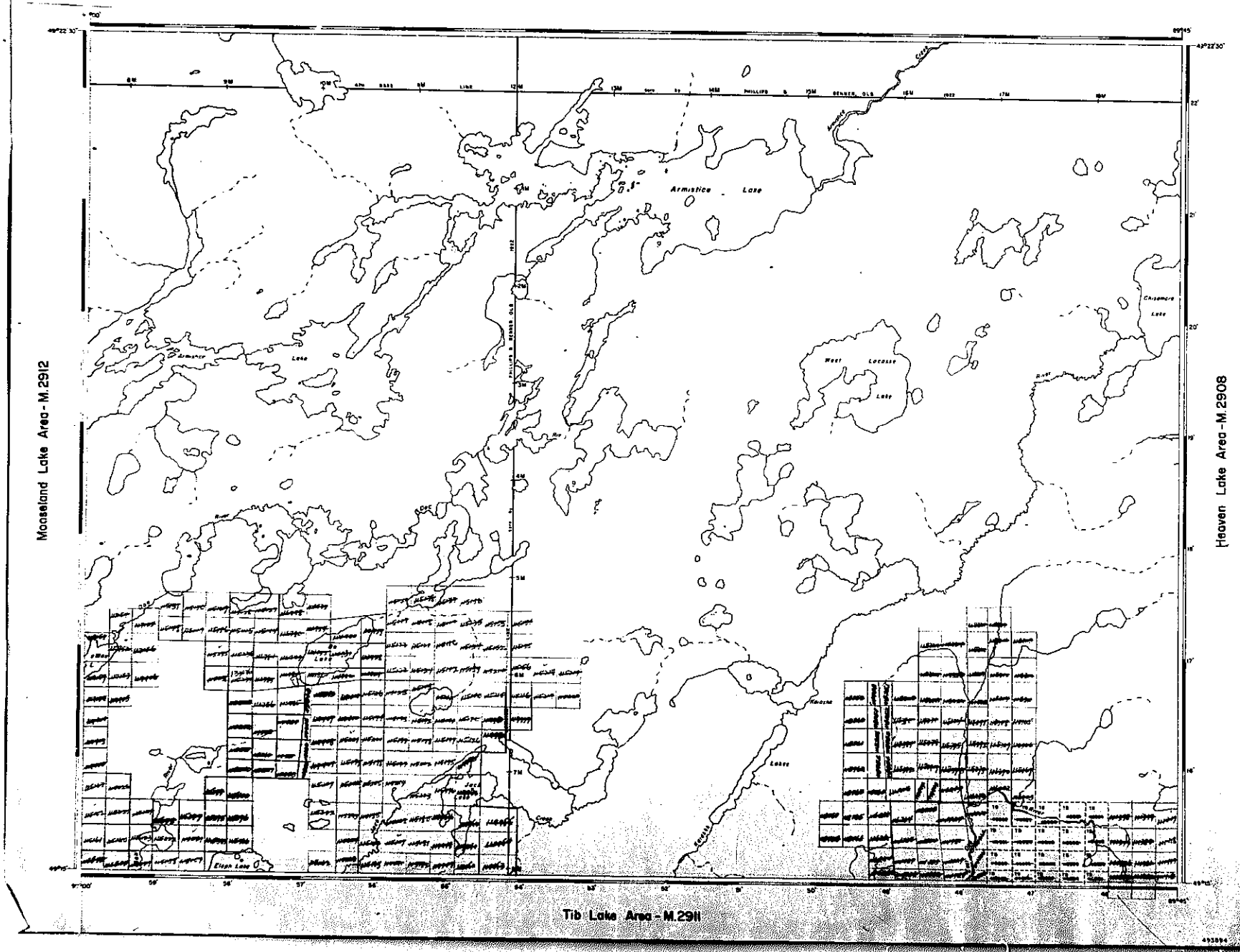

AREA OF

ARMISTICE LAKE

DISTRICT OF THUNDER BAY

PORT ARTHUR MINING DIVISION

SCALE: 1-INCH = 40 CHAINS

LEGEND

PATENTED LAND	P
CROWN LAND SALE	C.S.
LEASES	L
LOCATED LAND	Loc
LICENSE OF OCCUPATION	L.O.
MINING RIGHTS ONLY	M.R.O.
SURFACE RIGHTS ONLY	S.R.O.
ROADS	
IMPROVED ROADS	
KING'S HIGHWAYS	
RAILWAYS	
POWER LINES	
MARSH OR MUSKEG	
MINES	
CANCELLED	C.

NOTES

400' Surface Rights Reservation around all lakes and rivers

1964

DATE OF INDEX JUN 18 1964

PLAN NO. M.2910

DEPARTMENT OF MINES — ONTARIO —

2910

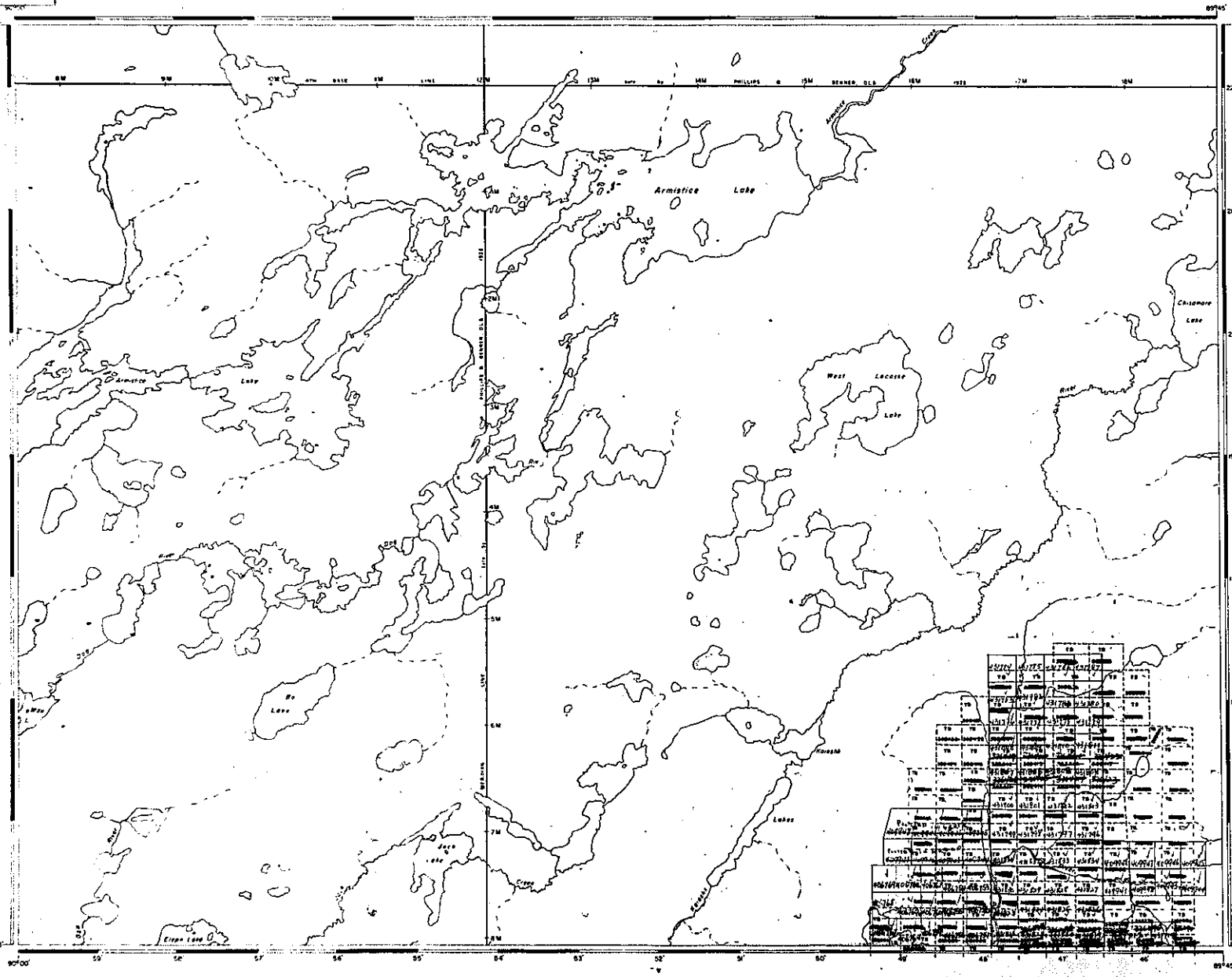

AREA OF

ARMISTICE LAKE

DISTRICT OF
THUNDER BAY

THUNDER BAY
MINING DIVISION

SCALE: 1-INCH = 40 CHAINS

LEGEND

PATENTED LAND	P
CROWN LAND SALE	C.S.
LEASES	L
LOCATED LAND	Loc
LICENSE OF OCCUPATION	L.O.
MINING RIGHTS ONLY	M.R.O.
SURFACE RIGHTS ONLY	S.R.O.
ROADS	
IMPROVED ROADS	
KING'S HIGHWAYS	
RAILWAYS	
POWER LINES	
MARSH OR MUSKEG	
MINES	
CANCELLED	C.

NOTES

400' Surface Rights Reservation around all lakes and rivers.

1971

NATIONAL TOPOGRAPHIC SERIES 52 H 5

PLAN NO. M.2910

ONTARIO
DEPARTMENT OF MINES
AND NORTHERN AFFAIRS

2910

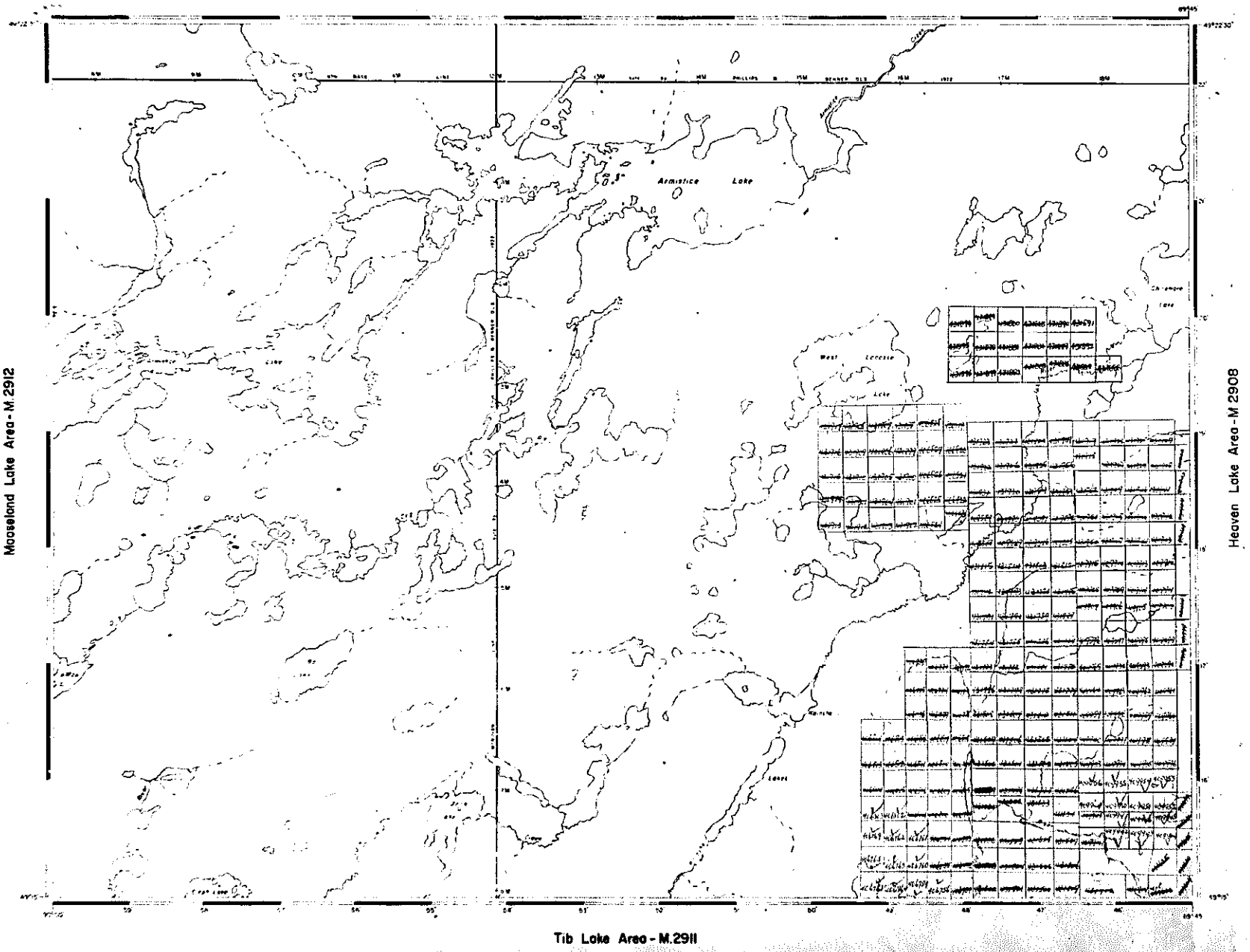

AREA OF

ARMISTICE LAKE

DISTRICT OF THUNDER BAY

THUNDER BAY MINING DIVISION

SCALE: 1-INCH = 40 CHAINS

LEGEND

PATENTED LAND	P
CROWN LAND SALE	CS
LEASES	L
LOCATED LAND	Loc
LICENSE OF OCCUPATION	LO
MINING RIGHTS ONLY	MRO
SURFACE RIGHTS ONLY	SRO
ROADS	
IMPROVED ROADS	
KING'S HIGHWAYS	
RAILWAYS	
POWER LINES	
MARSH OR MUSKEG	
MINES	
CANCELLED	C

NOTES

400' Surface Rights Reservation around all lakes and rivers.

DATE OF ISSUE OCT 15 1974

1974

T.B.

NATIONAL TOPOGRAPHIC SERIES 52 H 5

PLAN NO. M.2910

ONTARIO
MINISTRY OF NATURAL RESOURCES
SURVEYS AND MAPPING BRANCH

2910

Bonnie Lake Area - M.2915

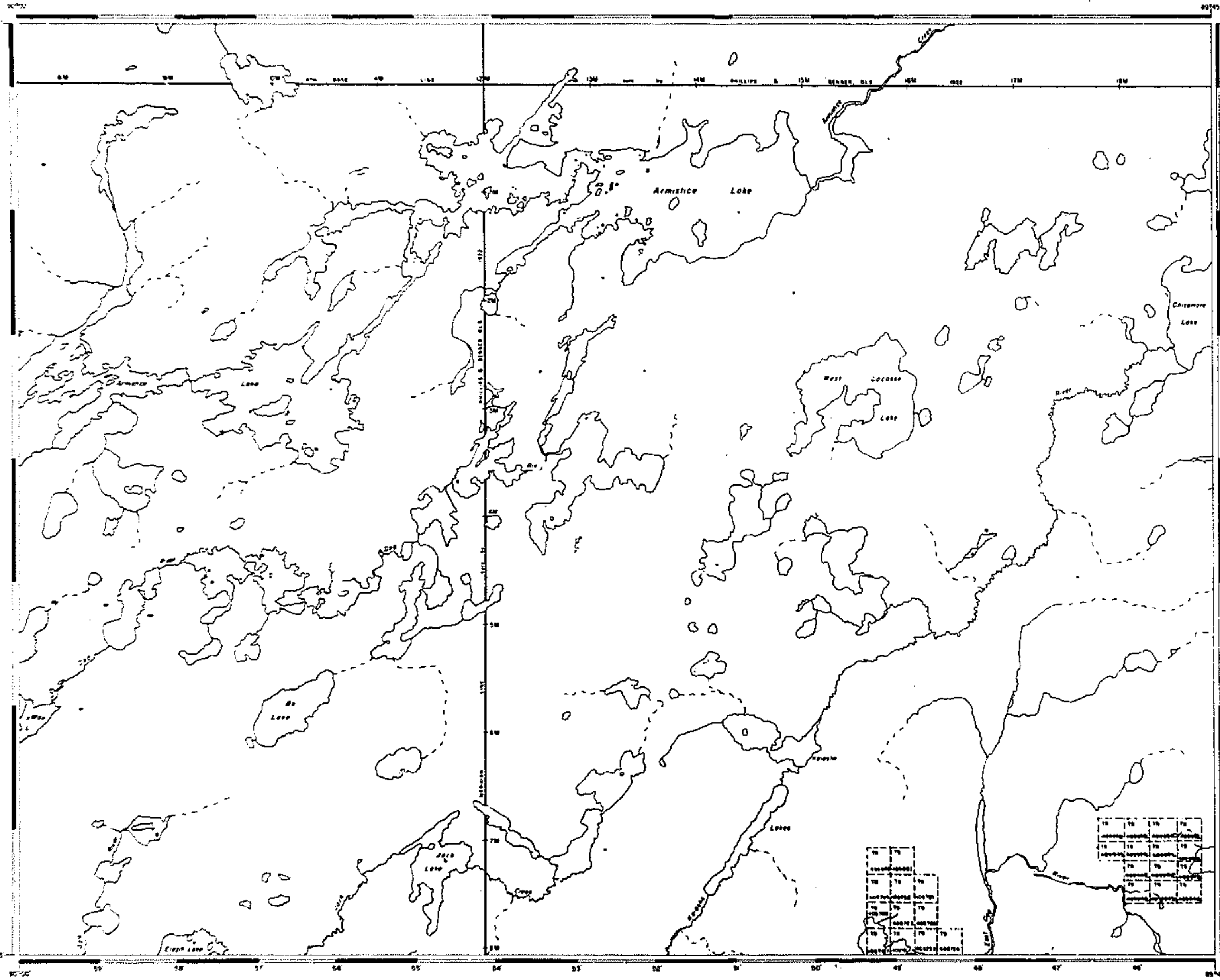

Heaven Lake Area-M.2908

Tib Lake Area - M.2911

AREA OF

ARMISTICE LAKE

DISTRICT OF
THUNDER BAY

THUNDER BAY
MINING DIVISION

SCALE: 1-INCH = 40 CHAINS

LEGEND

PATENTED LAND	P
CROWN LAND SALE	C.S.
LEASES	L
LOCATED LAND	Loc.
LICENSE OF OCCUPATION	L.O.
MINING RIGHTS ONLY	M.R.O.
SURFACE RIGHTS ONLY	S.R.O.
ROADS	
IMPROVED ROADS	
KING'S HIGHWAYS	
RAILWAYS	
POWER LINES	
MARSH OR MUSKEG	
MINES	
CANCELLED	C.

NOTES

400' Surface Rights Reservation along the shores of all lakes and rivers.

1977

Thunder Bay Dist.
NATIONAL TOPOGRAPHIC SERIES 52 H/5

PLAN NO. M.2910

ONTARIO
MINISTRY OF NATURAL RESOURCES
SURVEYS AND MAPPING BRANCH

Bonnie Lake Area - M.2915

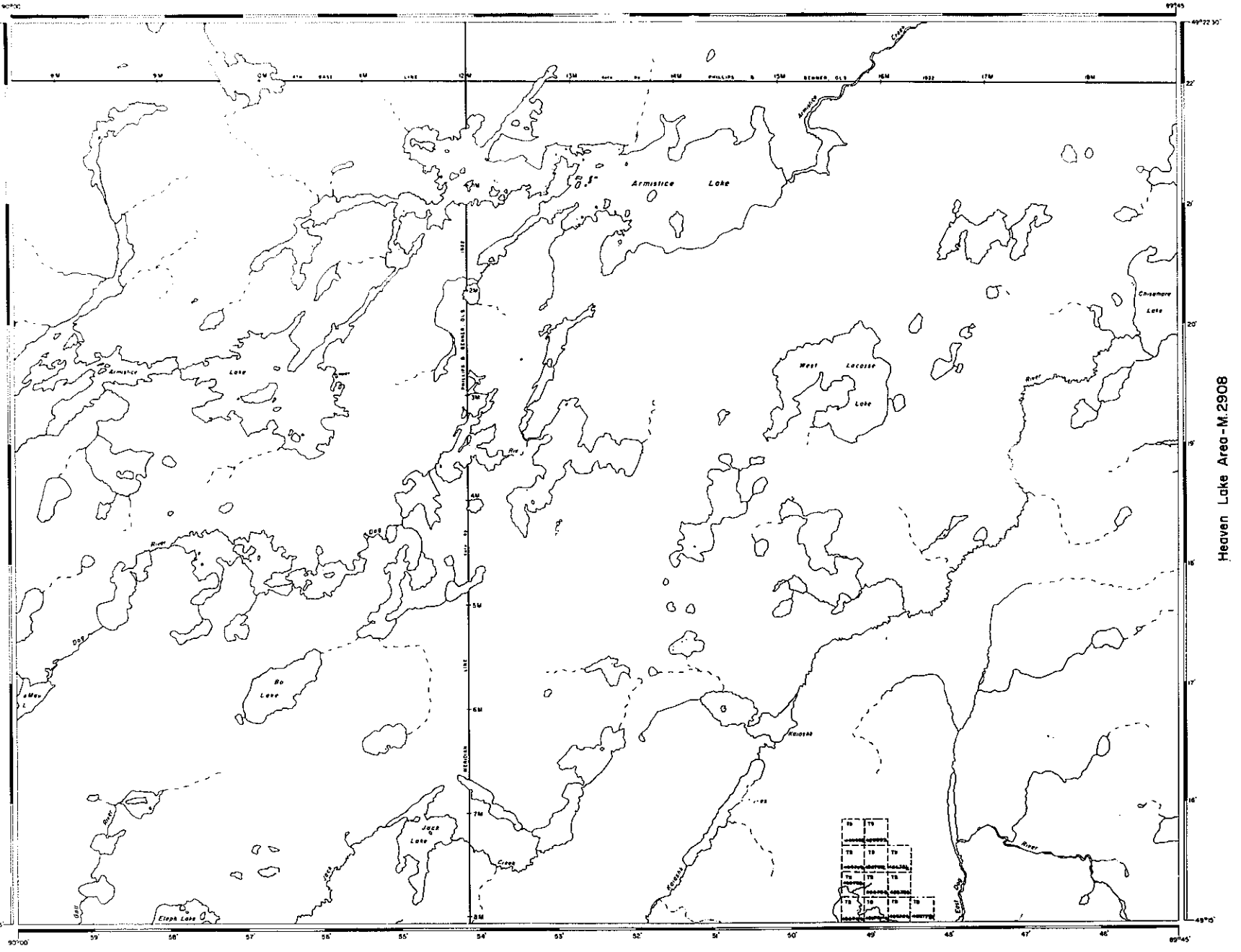

Tib Lake Area - M.2911

AREA OF

ARMISTICE LAKE

DISTRICT OF
THUNDER BAY

THUNDER BAY
MINING DIVISION

SCALE: 1-INCH = 40 CHAINS

LEGEND

PATENTED LAND	P
CROWN LAND SALE	C.S.
LEASES	L
LOCATED LAND	Loc.
LICENSE OF OCCUPATION	L.O.
MINING RIGHTS ONLY	M.R.O.
SURFACE RIGHTS ONLY	S.R.O.
ROADS	
IMPROVED ROADS	
KING'S HIGHWAYS	
RAILWAYS	
POWER LINES	
MARSH OR MUSKEG	
MINES	
CANCELLED	C

NOTES

400' Surface Rights Reservation along the shores of all lakes and rivers.

THUNDER BAY DIST. JUNE 1/79
NATIONAL TOPOGRAPHIC SERIES 52H5

PLAN NO. M.2910

ONTARIO
MINISTRY OF NATURAL RESOURCES
SURVEYS AND MAPPING BRANCH

493894

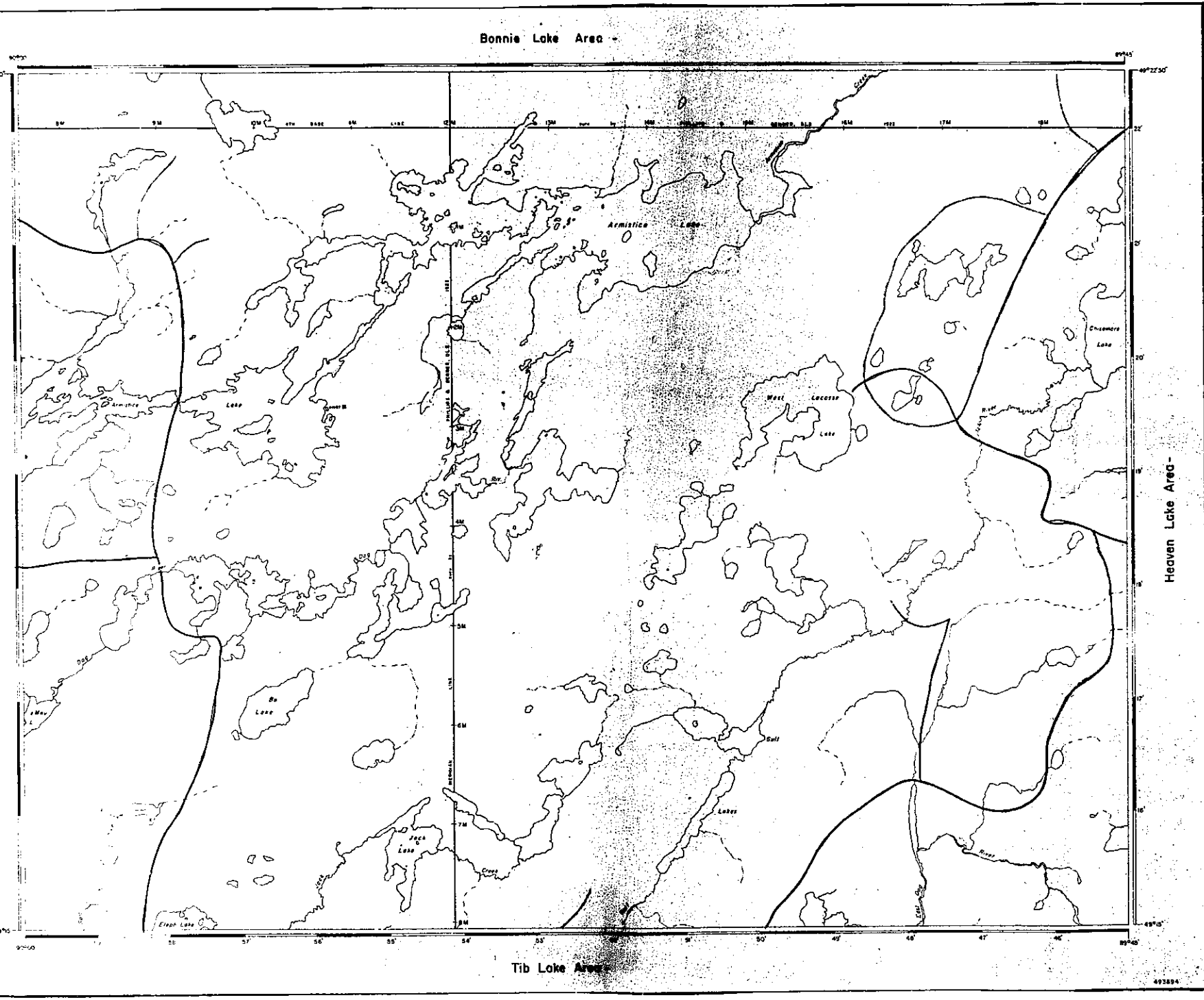

REFERENCES

AREAS WITHDRAWN FROM DISPOSITION

S.R. – SURFACE RIGHTS

LEGEND

HIGHWAY AND ROUTE No.
OTHER ROADS
TRAILS
SURVEYED LINES
TOWNSHIPS, BASE LINES, ETC.
LOTS, MINING CLAIMS, PARCELS, ETC.
UNSURVEYED LINES
LOT LINES
PARCEL BOUNDARY
MINING CLAIMS, ETC.
RAILWAY AND RIGHT OF WAY
UTILITY LINES
NON-FERENCE STREAM
FLOODING OR FLOODING RIGHTS
SUBDIVISION OR COMPOSITE PLAN
RESERVATIONS
ORIGINAL SHORELINE
MARSH OR MUSKEG
MINES
TRAVERSE MONUMENT

DISPOSITION OF CROWN LANDS

TYPE OF DOCUMENT

PATENT, SURFACE & MINING RIGHTS
" , SURFACE RIGHTS ONLY
" , MINING RIGHTS ONLY
LEASE, SURFACE & MINING RIGHTS
" SURFACE RIGHTS ONLY
" MINING RIGHTS ONLY
LICENCE OF OCCUPATION
ORDER IN COUNCIL
RESERVATION
CANCELLED
SAND & GRAVEL

NOTE: MINING RIGHTS IN PARCELS PATENTED PRIOR TO MAY 6, 1913, VESTED IN ORIGINAL PATENTEE BY THE PUBLIC LANDS ACT, R.S.O. 1970, CHAP. 380, SEC. 63, SUBSEC. 1.

SCALE: 1 INCH = 40 CHAINS

FEET 0 1000 2000 3000 4000 5000
METRES 0 200 1000 2000

AREA

ARMISTICE LAKE

M.N.R. ADMINISTRATIVE DISTRICT
THUNDER BAY
MINING DIVISION
THUNDER BAY
LAND TITLES / REGISTRY DIVISION
THUNDER BAY

Ministry of Natural Resources
Land Management Branch
Ontario
June 25, 1982

Date MAY 4, 1982

Number G-694

493894

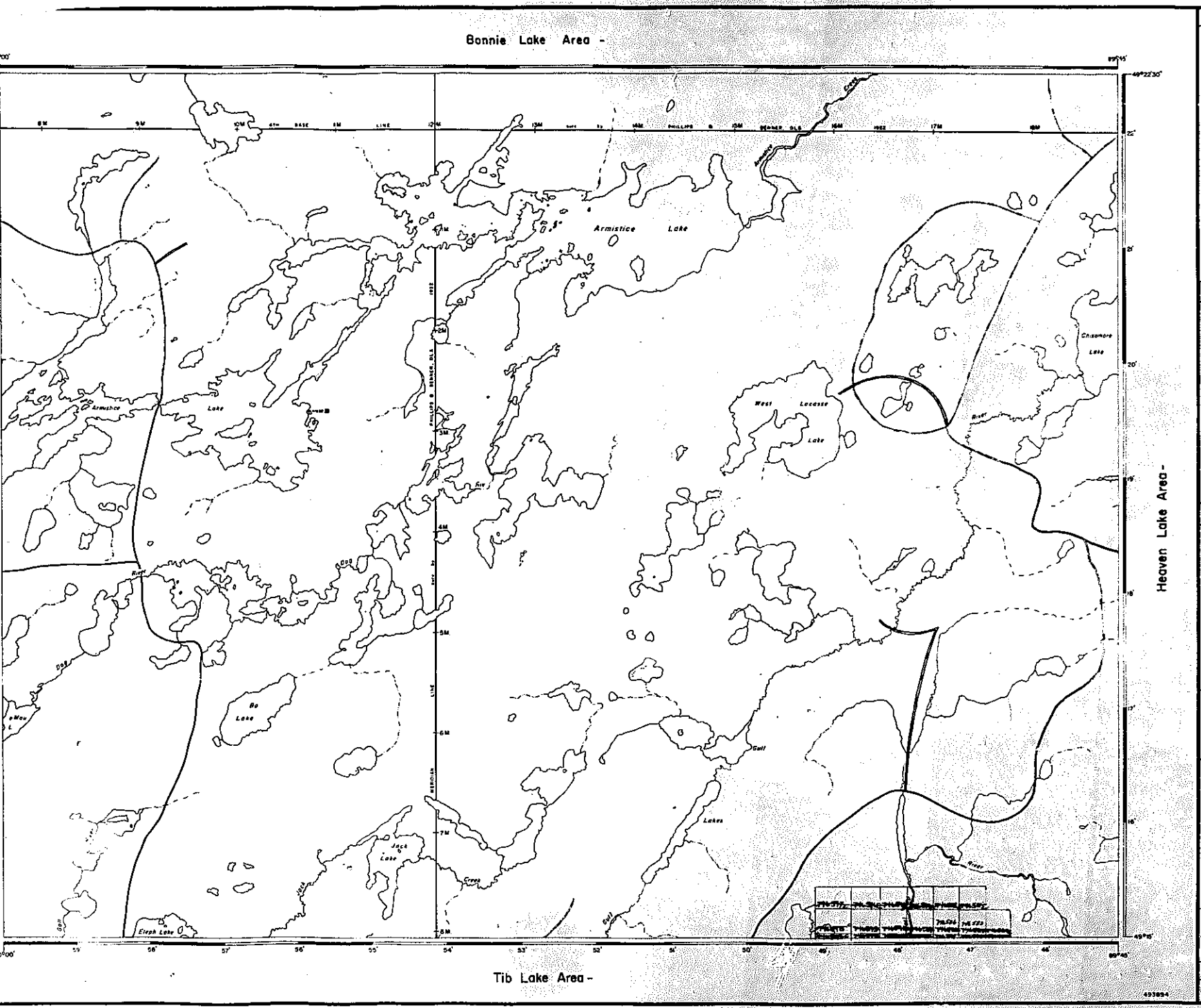

REFERENCES

AREAS WITHDRAWN FROM DISPOSITION

S.R. – SURFACE RIGHTS M.R. – MINING RIGHTS

LEGEND

HIGHWAY AND ROAD LINE
OTHER ROADS
TRAILS
SURVEYED LINES
TOWN AND BASE LINES, ETC
LOT LINES
UNSURVEYED
LOT LINES
PARCEL BOUNDARY
MINING PARCEL
NAVIGABLE RIGHT OF WAY
UTILITY LINES
STREAM
FLOODING RIGHTS
SUBDIVISION OR COMPOSITE PLAN
RESERVATIONS
ORIGINAL SHORELINE
MARSH OR MUSKEG
MINES
TRAVERSE MONUMENT

THUNDER BAY
RECEIVED
FEB 5 1986
Ont. Ministry of Natural Resources

DISPOSITION OF CROWN LANDS

TYPE OF DOCUMENT	SYMBOL
PATENT SURFACE & MINING RIGHTS	●
" SURFACE RIGHTS ONLY	◐
" MINING RIGHTS ONLY	○
LEASE, SURFACE & MINING RIGHTS	■
" SURFACE RIGHTS ONLY	⊟
" MINING RIGHTS ONLY	⊡
LICENCE OF OCCUPATION	▼
ORDER IN COUNCIL	OC
RESERVATION	◐
CANCELLED	●
SAND & GRAVEL	◐

NOTE: MINING RIGHTS IN PARCELS PATENTED PRIOR TO MAY 6 1913 VESTED IN ORIGINAL PATENTEE BY THE PUBLIC LANDS ACT, R.S.O. 1970 CHAP. 380 SEC. 63, SUBSEC. 1

SCALE 1 INCH = 40 CHAINS

FEET 0 1000 2000 4000 6000 8000

METRES 0 200 400 1000 2000 3000

AREA

ARMISTICE LAKE

M.N.R. ADMINISTRATIVE DISTRICT

THUNDER BAY

MINING DIVISION

THUNDER BAY

LAND TITLES / REGISTRY DIVISION

THUNDER BAY

Ontario Ministry of Natural Resources Land Management Branch

June 25, 1982

Date MAY 1982

Number G-694

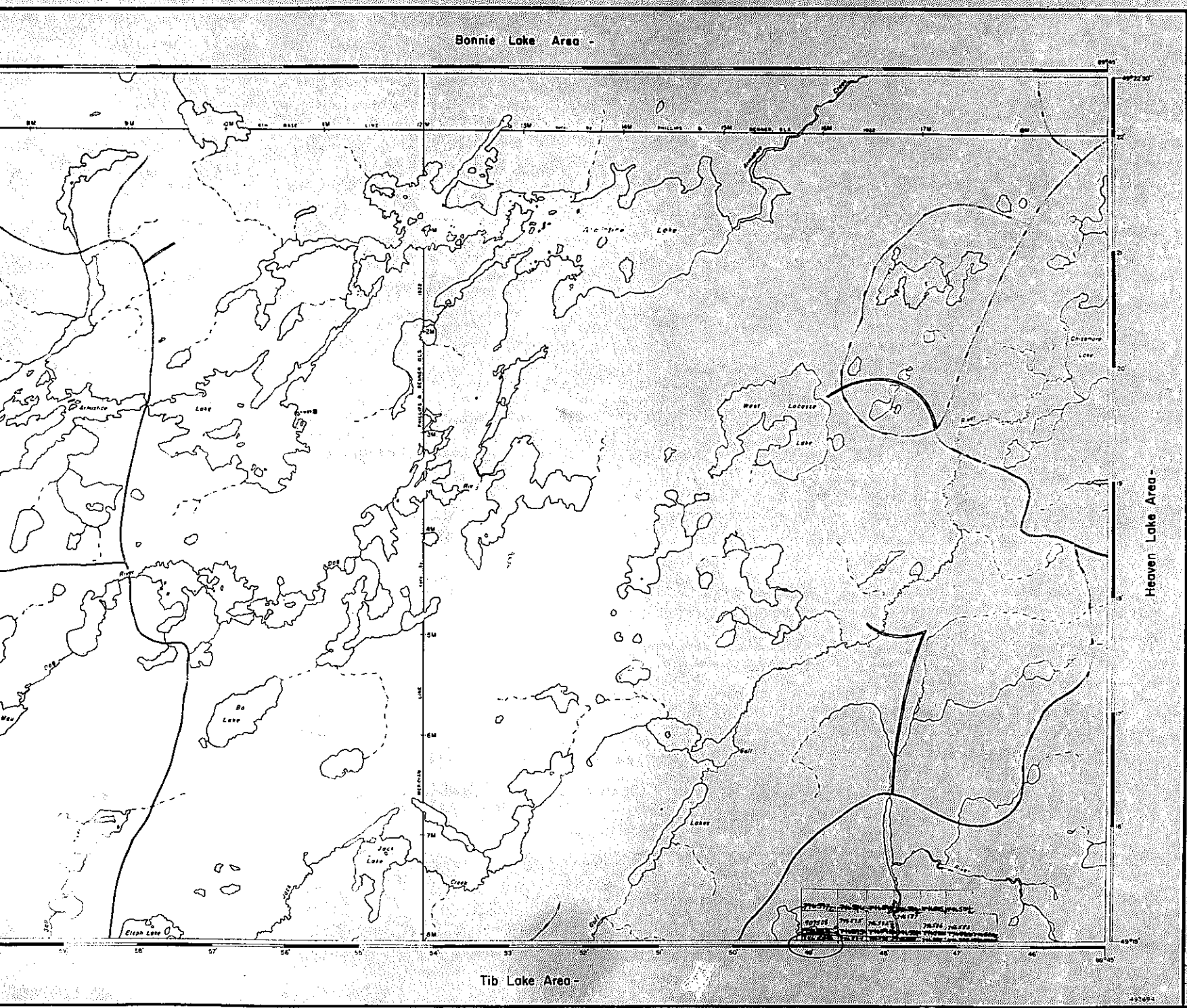

REFERENCES

AREAS WITHDRAWN FROM DISPOSITION

S.R. – SURFACE RIGHTS M.R. – MINING RIGHTS

THUNDER BAY
MINING DIVISION
RECEIVED
MAY 1 – 1985
AM 7 8 9 10 11 12 1 2 3 4 5 6

LEGEND

HIGHWAY AND PROVINCIAL
OTHER ROADS
TRAILS
SURVEYED LINES
LOT LINES, PARCELS, MINING CLAIMS, PARCELS ETC.
UNSURVEYED LINES
LOT LINES
PARCEL BOUNDARY
MINING CLAIMS
RAILWAY AND RIGHT OF WAY
UTILITY LINES
TRANSMISSION
MINING RIGHTS
SUBDIVISION OR COMPOSITE PLAN
RESERVATIONS
ORIGINAL SHORELINE
MARSH OR MUSKEG
MINES
TRAVERSE MONUMENT

DISPOSITION OF CROWN LANDS

TYPE OF DOCUMENT	SYMBOL
PATENT SURFACE & MINING RIGHTS	●
SURFACE RIGHTS ONLY	◐
MINING RIGHTS ONLY	◒
LEASE SURFACE & MINING RIGHTS	■
SURFACE RIGHTS ONLY	⬓
MINING RIGHTS ONLY	⬒
LICENCE OF OCCUPATION	▼
ORDER IN COUNCIL	OC
RESERVATION	○
CANCELLED	◉
SAND & GRAVEL	◎

NOTE: MINING RIGHTS IN PARCELS PATENTED PRIOR TO MAY 6, 1973 VESTED IN ORIGINAL PATENTEE BY THE PUBLIC LANDS ACT, R.S.O. 1970, CHAP. 380, SEC. 43, SUBSEC. 1.

SCALE: 1 INCH - 40 CHAINS

FEET 0 1000 2000 4000 6000 8000

METRES 0 200 400 600 800 1000 2000

AREA

ARMISTICE LAKE

M.N.R. ADMINISTRATIVE DISTRICT
THUNDER BAY
MINING DIVISION
THUNDER BAY
LAND TITLES / REGISTRY DIVISION
THUNDER BAY

Ontario
Ministry of Natural Resources
Land Management Branch

June 25, 1982

Date MAY 1982

Number **G-694**

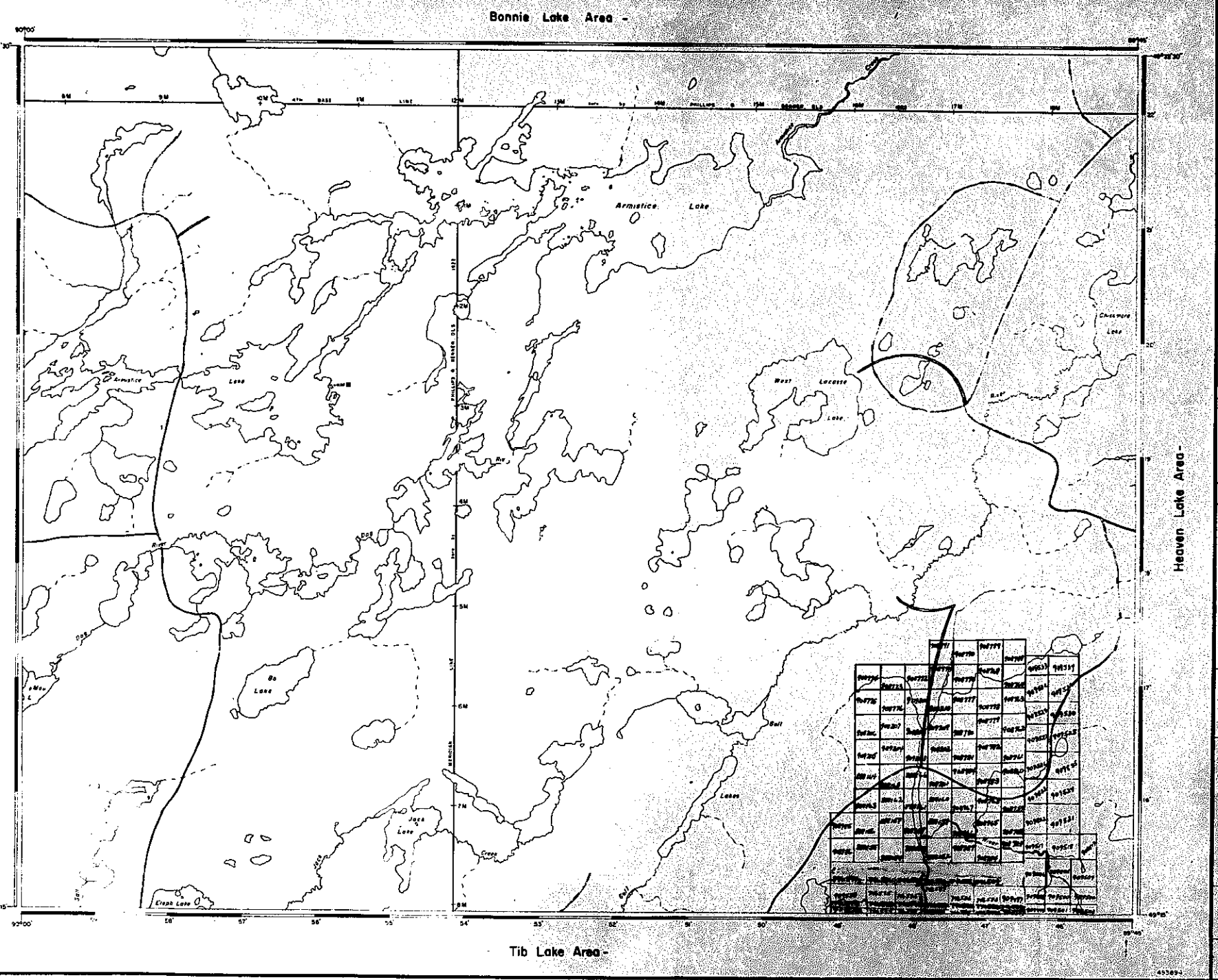

REFERENCES

AREAS WITHDRAWN FROM DISPOSITION

S.R. – SURFACE RIGHTS M.R. – MINING RIGHTS

LEGEND

HIGHWAYS AND ROADS
RAILWAYS
TRAILS
SURVEYED LINES
JAMES, PRIVATE LINES, ETC.
LOTS, MINING CLAIMS, PARCELS, ETC.
UNSURVEYED LINES
LOT LINE
PARCEL DIVISION
MINING CLAIM
HALF ROAD ALLOWANCE
UTILITY LINES
STREAM
SURFACE MINING RIGHTS
SUBDIVISION OR COMPOSITE PLAN
RESERVATIONS
ORIGINAL SHORELINE
MARSH OR MUSKEG
MINES
TRAILER MOVEMENT

DISPOSITION OF CROWN LANDS

TYPE OF DOCUMENT	SYMBOL
PATENT, SURFACE & MINING RIGHTS	●
SURFACE RIGHTS ONLY	●
MINING RIGHTS ONLY	●
LEASE, SURFACE & MINING RIGHTS	■
SURFACE RIGHTS ONLY	■
MINING RIGHTS ONLY	■
LICENCE OF OCCUPATION	▼
ORDER IN COUNCIL	✕
RESERVATION	●
CANCELLED	●
SAND & GRAVEL	●

NOTE: MINING RIGHTS IN PARCELS PATENTED PRIOR TO MAY 6, 1913, VESTED IN ORIGINAL PATENTEE BY THE PUBLIC LANDS ACT, R.S.O. 1970, CHAP. 380, SEC. 63, SUBSEC. 1

SCALE: 1 INCH = 40 CHAINS

AREA May 8/86

ARMISTICE LAKE

M.N.R. ADMINISTRATIVE DISTRICT

THUNDER BAY

MINING DIVISION

THUNDER BAY

LAND TITLES / REGISTRY DIVISION

THUNDER BAY

Ontario Ministry of Natural Resources

Land Management Branch

June 26, 1986

Date Mar. 1982

Number

G-694

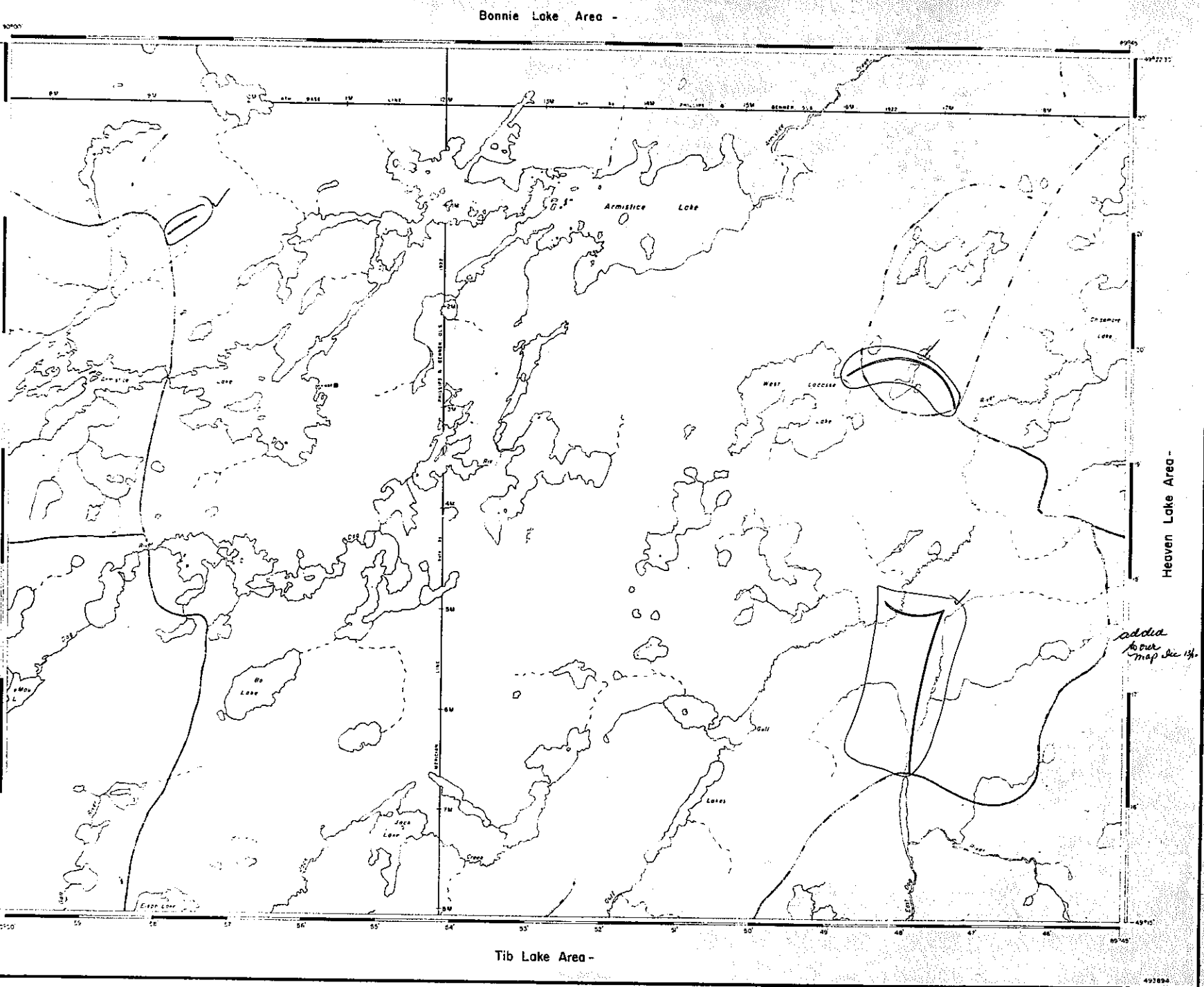

REFERENCES

AREAS WITHDRAWN FROM DISPOSITION

SR – SURFACE RIGHTS MR – MINING RIGHTS

DATE OF ISSUE
DEC - 2 1992
Ministry of Natural Resources
TORONTO

LEGEND

HIGHWAY AND ROAD
OTHER ROADS
TRAILS
SURVEYED LINES
LOT LINES
UNSURVEYED LINES
LOT LINES
PARCEL BOUNDARY
MINING CLAIMS
SUBDIVISION OR COMPOSITE PLAN
RESERVATIONS
ORIGINAL SHORELINE
MARSH OR MUSKEG
MINES
TRAVERSE MONUMENT

DISPOSITION OF CROWN LANDS

TYPE OF DOCUMENT	SYMBOL
PATENT, SURFACE & MINING RIGHTS	●
SURFACE RIGHTS ONLY	◐
MINING RIGHTS ONLY	◘
LEASE, SURFACE & MINING RIGHTS	■
SURFACE RIGHTS ONLY	◙
MINING RIGHTS ONLY	◘
LICENCE OF OCCUPATION	▼
ORDER IN COUNCIL	OC
RESERVATION	⊙
CANCELLED	⊗
SAND & GRAVEL	⊙

NOTE: MINING RIGHTS IN PARCELS PATENTED PRIOR TO MAY 6, 1913, VESTED IN ORIGINAL PATENTEE BY THE PUBLIC LANDS ACT, R.S.O. 1970, CHAP. 380, SEC. 43, SUBSEC. 1

SCALE 1 INCH = 40 CHAINS

AREA

ARMISTICE LAKE

M.N.R. ADMINISTRATIVE DISTRICT
THUNDER BAY

MINING DIVISION
THUNDER BAY

LAND TITLES / REGISTRY DIVISION
THUNDER BAY

Ontario Ministry of Natural Resources — Land Management Branch

Date: MAY 4, 1992

Number: **G-694**

493694

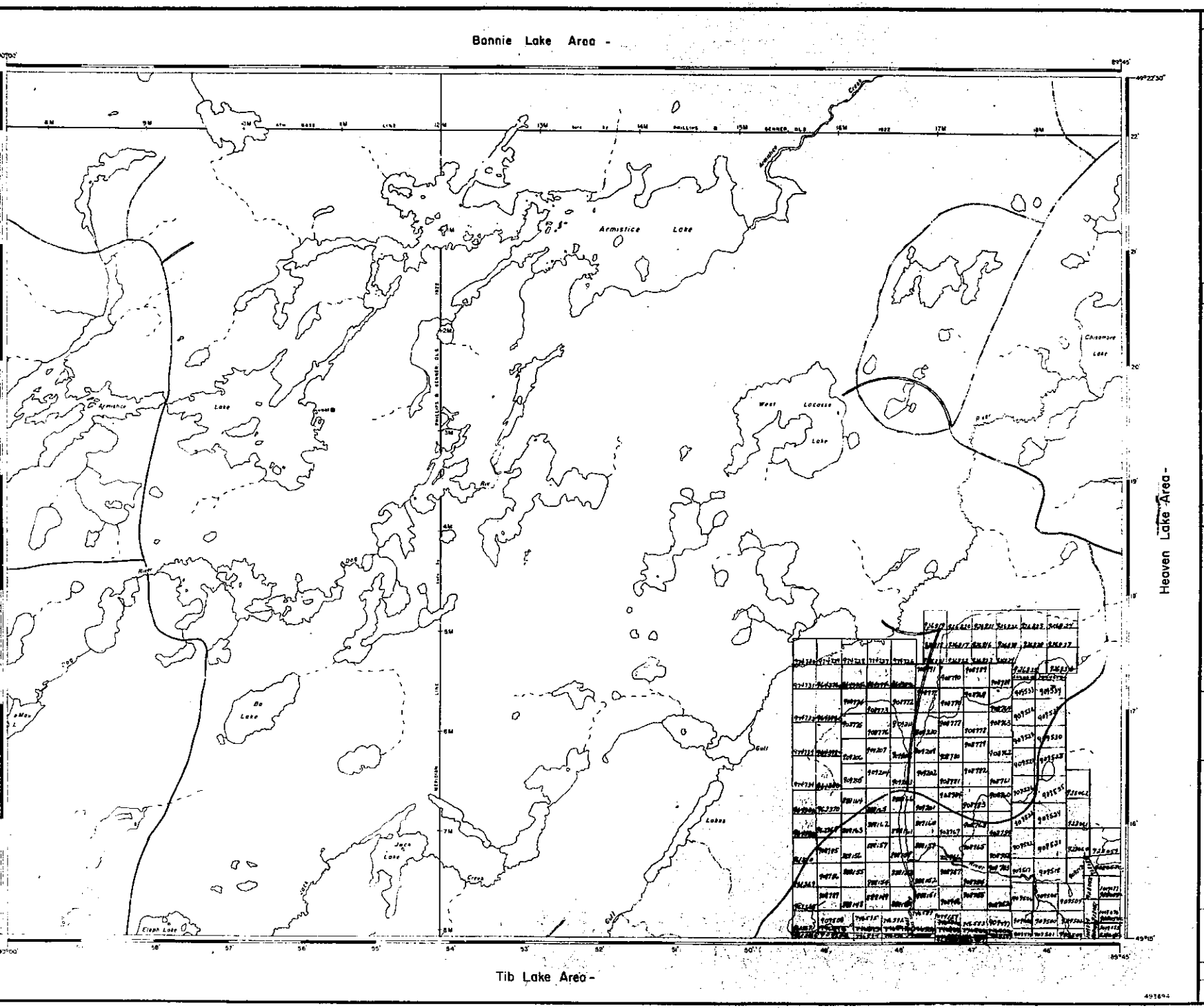

REFERENCES

AREAS WITHDRAWN FROM DISPOSITION

S.R. – SURFACE RIGHTS M.R. – MINING RIGHTS

RECEIVED
THUNDER BAY
MINING DIVISION
'88 APR 15 PM 3 29

LEGEND

HIGHWAY AND ROAD
TRAILS
SURVEYED LINES
UNSURVEYED LINES
LOT LINE
PARCEL BOUNDARY
MINING CLAIM
RAILWAY AND RIGHT OF WAY
UTILITY LINES
STREAM
MINING RIGHTS
SUBDIVISION OR COMPOSITE PLAN
RESERVATIONS
ORIGINAL SHORELINE
MARSH OR MUSKEG
MINES
TRAVERSE MONUMENT

DISPOSITION OF CROWN LANDS

TYPE OF DOCUMENT	SYMBOL
PATENT SURFACE & MINING RIGHTS	■
SURFACE RIGHTS ONLY	⊖
MINING RIGHTS ONLY	⊖
LEASE SURFACE & MINING RIGHTS	■
SURFACE RIGHTS ONLY	⊡
MINING RIGHTS ONLY	⊡
LICENCE OF OCCUPATION	▼
ORDER IN COUNCIL	OC
RESERVATION	⊙
CANCELLED	⊗
SAND & GRAVEL	⊙

NOTE: MINING RIGHTS IN PARCELS PATENTED PRIOR TO MAY 6 1913, VESTED IN ORIGINAL PATENTEE BY THE PUBLIC LANDS ACT, R.S.O. 1910 CHAP. 380 SEC. 63 SUBSEC. 1

SCALE 1 INCH = 40 CHAINS

KEY: 0 1000 2000 4000 6000 8000

METRES: 0 200 1000 2000

AREA

ARMISTICE LAKE

M.N.R. ADMINISTRATIVE DISTRICT

THUNDER BAY

MINING DIVISION

THUNDER BAY

LAND TITLES / REGISTRY DIVISION

THUNDER BAY

Ontario Ministry of Natural Resources — Land Management Branch

JUNE 25, 1982

Date MAY 4, 1982

Number **G-694**

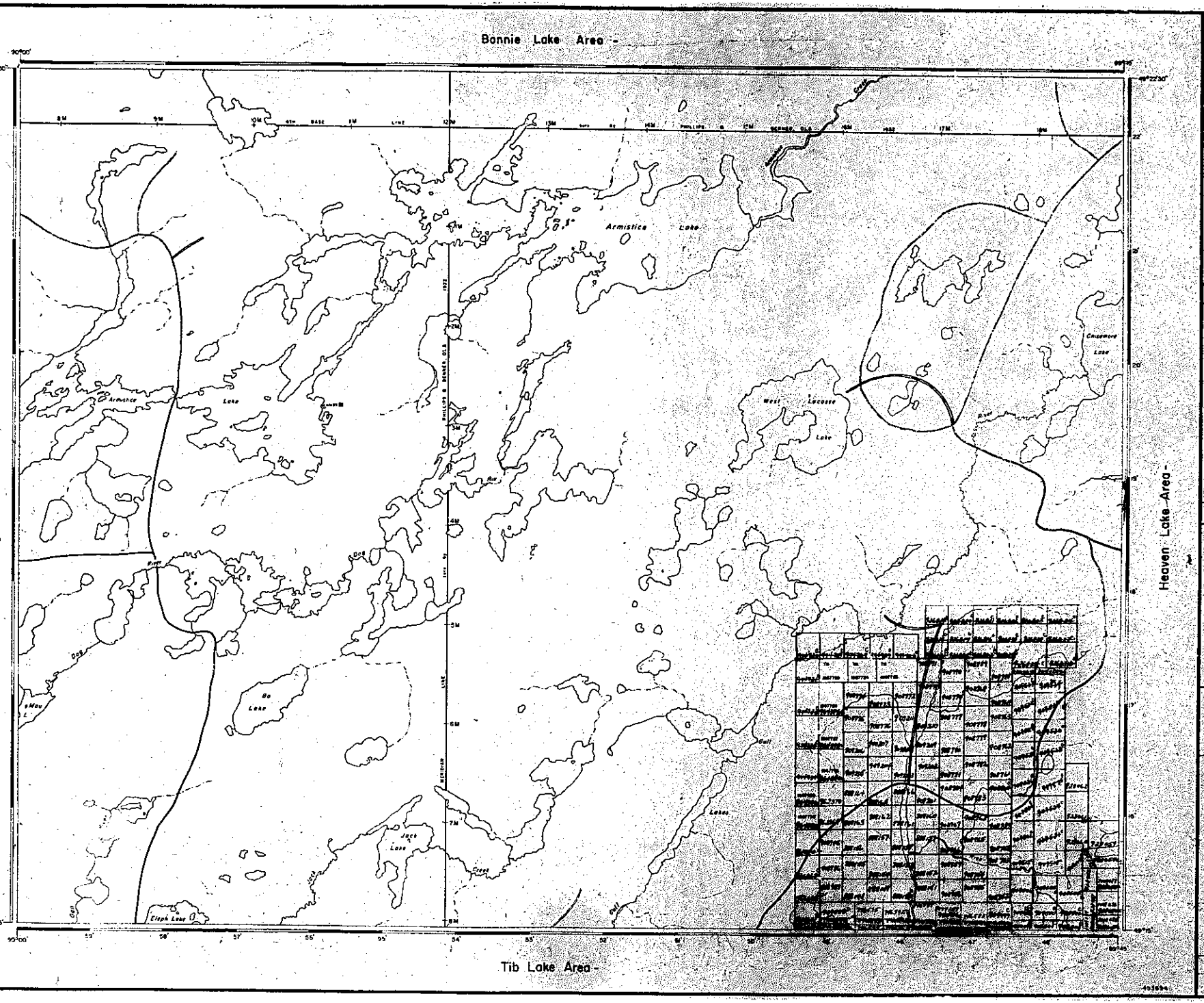

REFERENCES

AREAS WITHDRAWN FROM DISPOSITION

S.R. – SURFACE RIGHTS M.R. – MINING RIGHTS

RECEIVED
THUNDER BAY
MINING DIVISION
'88 MAY 30 PM 1 58

LEGEND

HIGHWAY AND ROUTE No.
OTHER ROADS
TRAILS
SURVEYED LINES
TOWNSHIPS, BASE LINES, ETC.
LOTS, MINING CLAIMS, PARCELS, ETC.
UNSURVEYED LINES
LOT LINE
PARCEL BOUNDARY
MINING CLAIM
RAILWAY AND RIGHT OF WAY
UTILITY LINES
NON-PERENNIAL STREAM
FLOODING OR FLOODING RIGHTS
SUBDIVISION OR COMPOSITE PLAN
RESERVATIONS
ORIGINAL SHORELINE
MARSH OR MUSKEG
MINES
TRAVERSE MONUMENT

DISPOSITION OF CROWN LANDS

TYPE OF DOCUMENT	SYMBOL
PATENT, SURFACE & MINING RIGHTS	●
SURFACE RIGHTS ONLY	●
MINING RIGHTS ONLY	●
LEASE, SURFACE & MINING RIGHTS	■
SURFACE RIGHTS ONLY	■
MINING RIGHTS ONLY	■
LICENCE OF OCCUPATION	▼
ORDER IN COUNCIL	OC
RESERVATION	◐
CANCELLED	●
SAND & GRAVEL	●

NOTE: MINING RIGHTS IN PARCELS PATENTED PRIOR TO MAY 6, 1913, VESTED IN ORIGINAL PATENTEE BY THE PUBLIC LANDS ACT, R.S.O. 1970, CHAP. 380, SEC. 63, SUBSEC. 1

SCALE: 1 INCH = 40 CHAINS

FEET 0 1000 2000 4000 6000 8000

METRES 0 200 1000 2000 3 KM 4 KM

AREA

ARMISTICE LAKE

M.N.R. ADMINISTRATIVE DISTRICT
THUNDER BAY
MINING DIVISION
THUNDER BAY
LAND TITLES / REGISTRY DIVISION
THUNDER BAY

Ministry of Natural Resources
Land Management Branch
Ontario
June 25, 1988

Date MAY 1962

Number G-694

Bonnie Lake Area -

Armistice Lake

Heaven Lake Area -

Tib Lake Area -

493694

REFFRENCES

AREAS WITHDRAWN FROM DISPOSITION

SR – SURFACE RIGHTS MR – MINING RIGHTS

LEGEND

HIGHWAYS AND ROADS
RAILROADS
TRAILS
SURVEYED LINES
UNSURVEYED LINES
LOT LINE
PARCEL BOUNDARY
RESERVATIONS
ORIGINAL SHORELINE
MARSH OR MUSKEG
MINES
TRAVERSE MAIN VEIN

DISPOSITION OF CROWN LANDS

TYPE OF DOCUMENT	SYMBOL
PATENT SURFACE & MINING RIGHTS	●
" SURFACE RIGHTS ONLY	◐
" MINING RIGHTS ONLY	○
LEASE SURFACE & MINING RIGHTS	■
" SURFACE RIGHTS ONLY	◨
" MINING RIGHTS ONLY	◪
LICENCE OF OCCUPATION	▼
ORDER IN COUNCIL	✕
RESERVATION	⊙
CANCELLED	⊕
SAND & GRAVEL	⊙

NOTE: MINING RIGHTS IN PARCELS PATENTED PRIOR TO MAY 6, 1913 VESTED IN ORIGINAL PATENTEE BY THE PUBLIC LANDS ACT, R.S.O. 1970 CHAP. 380 SEC. 53 SUBSEC. 1

SCALE 1 INCH = 40 CHAINS

AREA

ARMISTICE LAKE

M.N.R. ADMINISTRATIVE DISTRICT

THUNDER BAY

MINING DIVISION

THUNDER BAY

LAND TITLES / REGISTRY DIVISION

THUNDER BAY

Ontario Ministry of Natural Resources — Land Management Branch

Date MAY 4, 1982

June 25, 1982

Number G-694

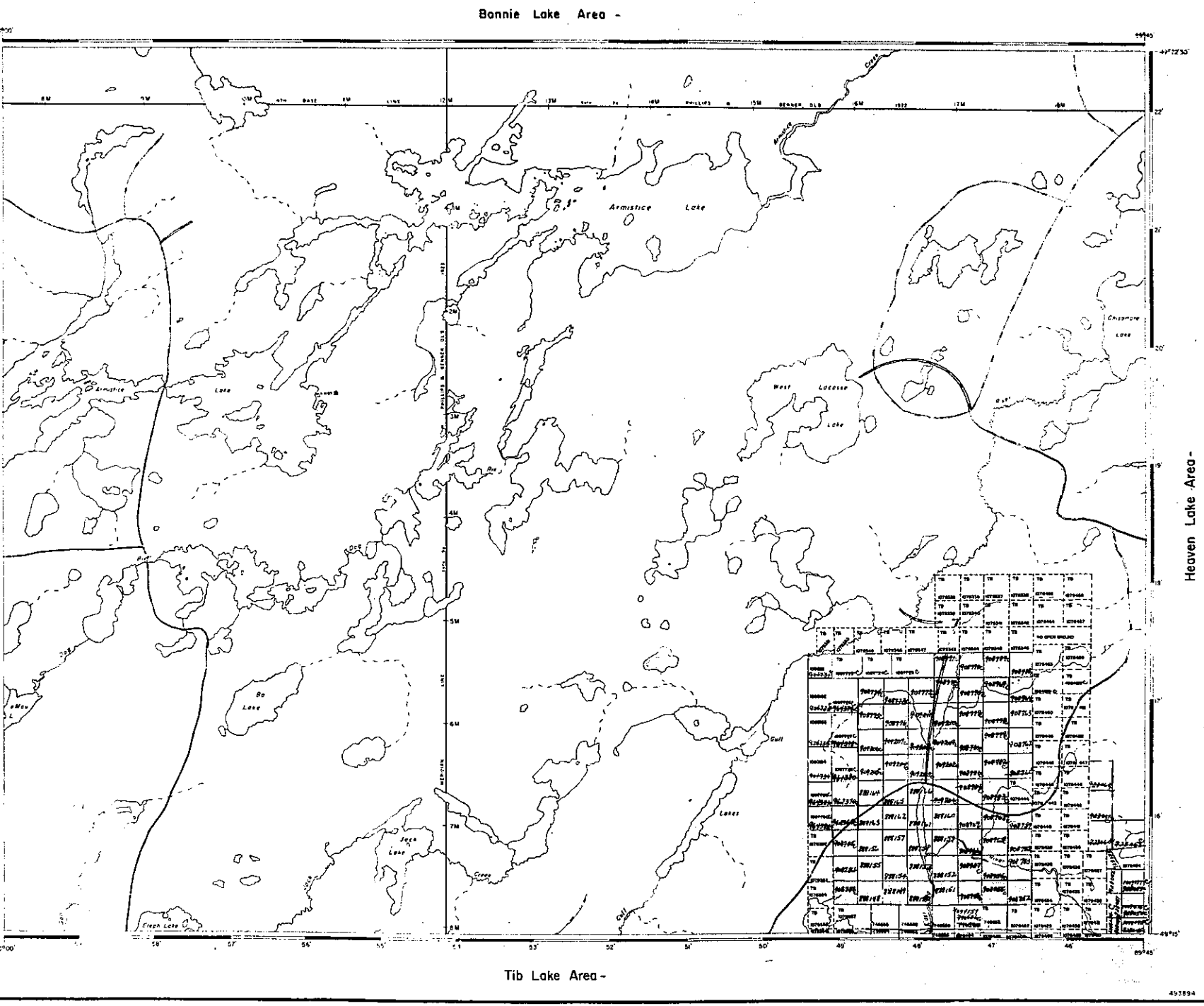

REFER

AREAS WITHDRAWN FR

SR – SURFACE RIGHTS

RECEIVED
THUNDER BAY
MINING DIVISION
'89 MAY 30 PM 2 41

LEGEND

HIGHWAY AND RAILWAY
OTHER ROADS
TRAILS
SURVEYED LINES
UNSURVEYED LINES
LOT LINE
PARCEL BOUNDARY
MINING CLAIMS
RAILWAY AND RIGHT OF WAY
UTILITY LINES
TREAM
MINING RIGHTS
SUBDIVISION OR COMPOSITE PLAN
RESERVATIONS
ORIGINAL SHORELINE
MARSH OR MUSKEG
MINES
TRAVERSE MONUMENT

DISPOSITION OF CROWN LANDS

TYPE OF DOCUMENT	SYMBOL
PATENT SURFACE & MINING RIGHTS	●
SURFACE RIGHTS ONLY	●
MINING RIGHTS ONLY	●
LEASE SURFACE & MINING RIGHTS	■
SURFACE RIGHTS ONLY	■
MINING RIGHTS ONLY	■
LICENCE OF OCCUPATION	▼
ORDER IN COUNCIL	✕
RESERVATION	⊙
CANCELLED	⊙
SAND & GRAVEL	⊙

NOTE MINING RIGHTS IN PARCELS PATENTED PRIOR TO MAY 6, 1913, VESTED IN ORIGINAL PATENTEE BY THE PUBLIC LANDS ACT, R.S.O. 1919, CHAP. 380, SEC. 43, SUBSEC. 1

SCALE 1 INCH = 40 CHAINS

FEET 0 1000 2000 4000 6000 8000

METRES 0 200 1000 2000 (2 KM)

AREA

ARMISTICE LAKE

M.N.R. ADMINISTRATIVE DISTRICT

THUNDER BAY

MINING DIVISION

THUNDER BAY

LAND TITLES / REGISTRY DIVISION

THUNDER BAY

Ministry of Natural Resources — Land Management Branch

Ontario

June 2, 1982

Date MAY - 1982

Number **G-694**

poor quality

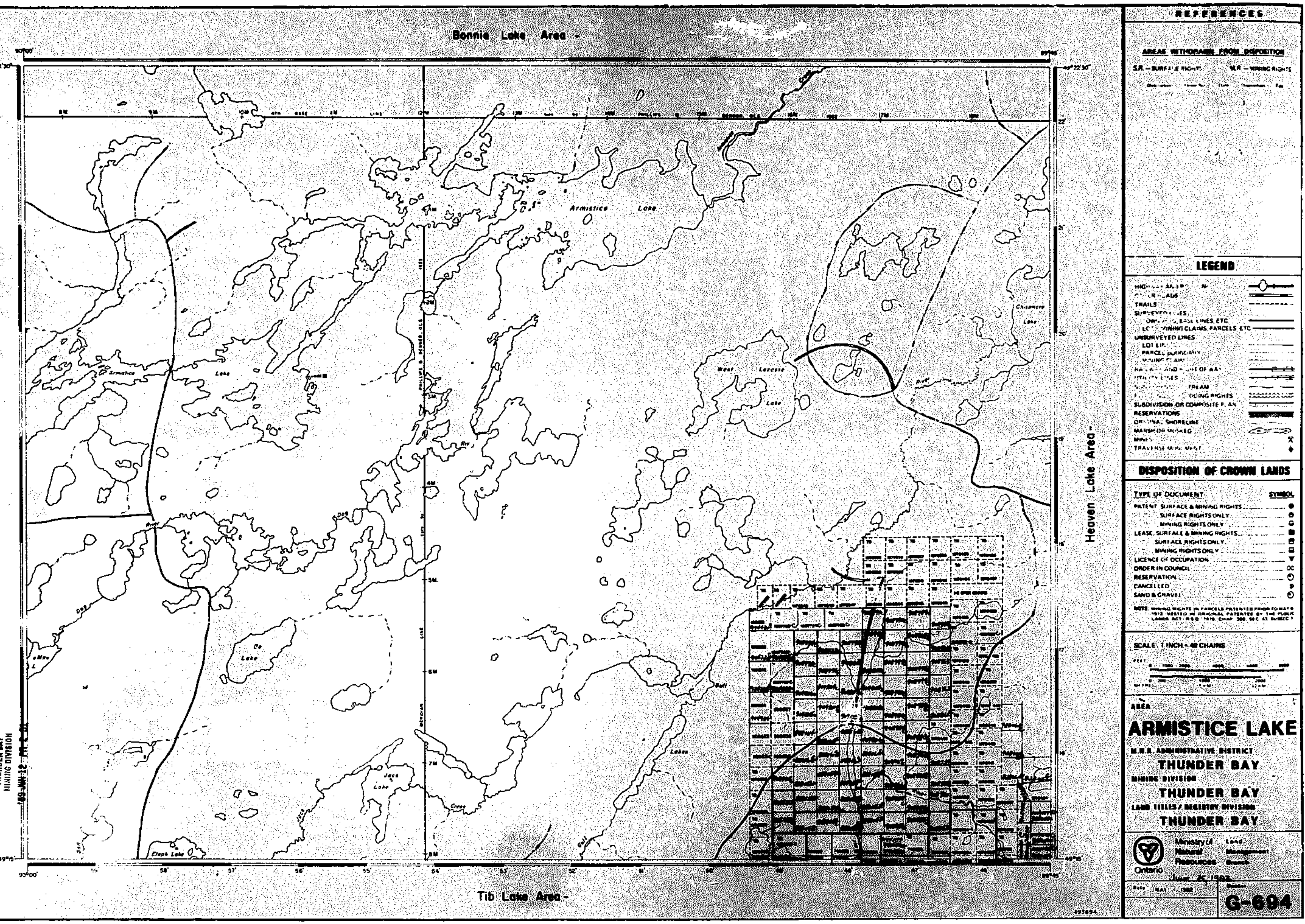

Bonnie Lake Area - 2662

Armistice Lake

West Locosse Lake

Chisamore Lake

Heaven Lake Area - 729

Tib Lake Area - 2660

REFERENCES

AREAS WITHDRAWN FROM DISPOSITION

S.R. – SURFACE RIGHTS M.R. – MINING RIGHTS

LEGEND

HIGHWAY AND ROAD
OTHER ROADS
TRAILS
SURVEYED LINES
TOWNSHIP, BASE LINES, ETC
LOT, MINING CLAIMS, PARCELS, ETC
UNSURVEYED LINES
LOT LINE
PARCEL BOUNDARY
MINING CLAIM
RAILWAY AND LINE OF WAY
UTILITY LINES
WATERCOURSE STREAM
LAND UNDER WATER HOLDING RIGHTS
SUBDIVISION OR COMPOSITE PLAN
RESERVATIONS
ORIGINAL SHORELINE
MARSH OR MUSKEG
MINES
TRAVERSE MONUMENT

DISPOSITION OF CROWN LANDS

TYPE OF DOCUMENT	SYMBOL
PATENT SURFACE & MINING RIGHTS	●
SURFACE RIGHTS ONLY	◐
MINING RIGHTS ONLY	◑
LEASE SURFACE & MINING RIGHTS	■
SURFACE RIGHTS ONLY	◧
MINING RIGHTS ONLY	◨
LICENCE OF OCCUPATION	▼
ORDER IN COUNCIL	OC
RESERVATION	◔
CANCELLED	●
SAND & GRAVEL	◔
LAND USE PERMITS FOR COMMERCIAL TOURIST OUTPOST CAMPS	V

NOTE: MINING RIGHTS IN PARCELS PATENTED PRIOR TO MAY 6, 1913, VESTED IN ORIGINAL PATENTEE BY THE PUBLIC LANDS ACT, R.S.O. 1970, CHAP. 380, SEC. 63, SUBSEC. 1

SCALE 1 INCH = 40 CHAINS

FEET 0 1000 2000 3000 4000 5000

METRES 0 200 400 600 800 1000

AREA

ARMISTICE LAKE

M.N.R. ADMINISTRATIVE DISTRICT

THUNDER BAY

MINING DIVISION

THUNDER BAY

LAND TITLES / REGISTRY DIVISION

THUNDER BAY

Ontario Ministry of Natural Resources — Land Management Branch

Date MAY 1, 1982 — June 2, 1982

Number G-694

[redacted]

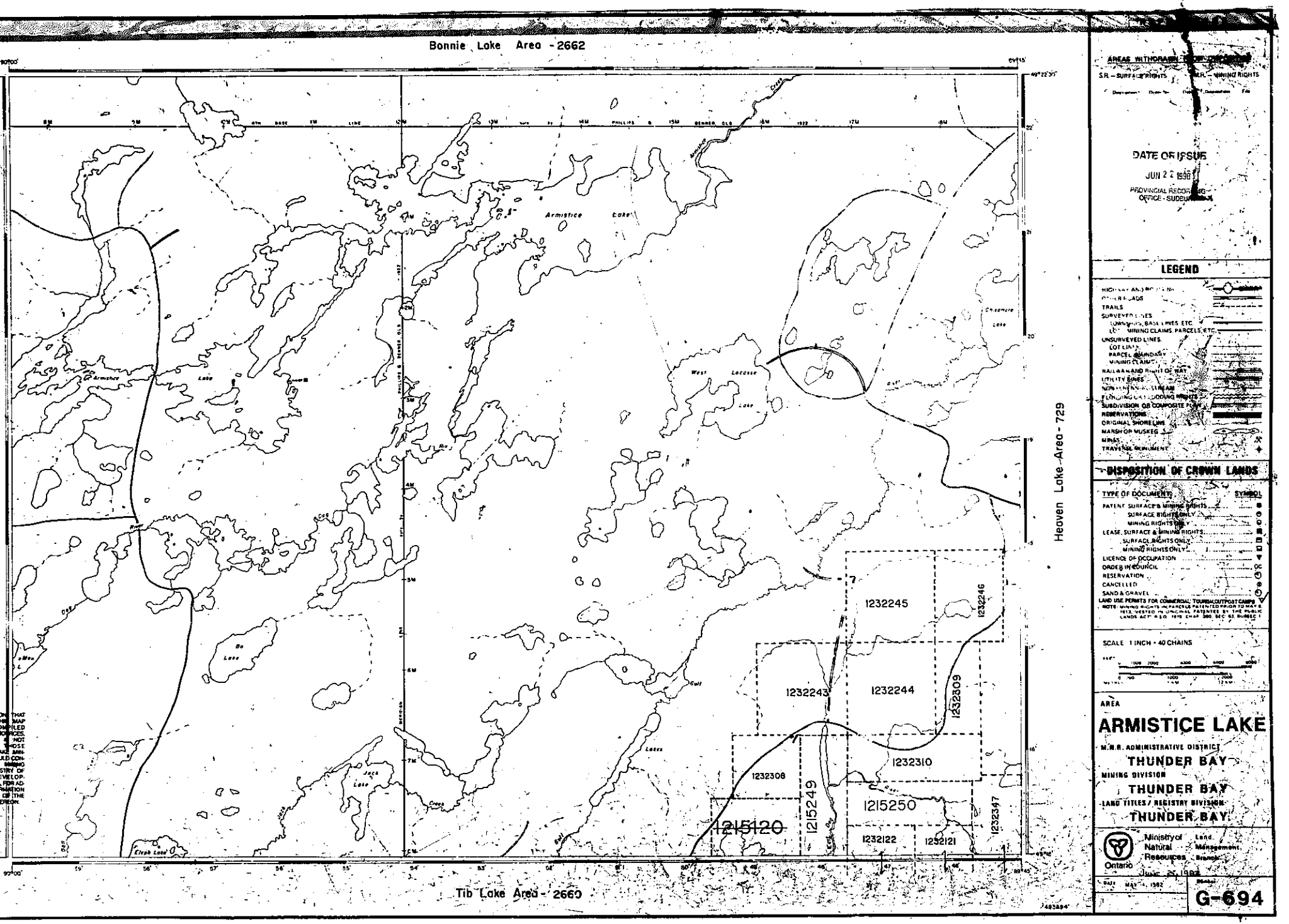

Bonnie Lake Area - 2662
Armistice Lake
West Lacasse Lake
Chisamore Lake
Bo Lake
Jack Lake
Elrah Lake
Heaven Lake Area - 729
Tib Lake Area - 2660
1232245
1232246
1232243
1232244
1232309
1232310
1232308
1215249
1215250
1215120
1232122
1232121
1232347
AREAS WITHDRAWN FROM DISPOSITION
S.R. – SURFACE RIGHTS
M.R. – MINING RIGHTS
DATE OF ISSUE
JUN 22 1998
PROVINCIAL RECORDING OFFICE - SUDBURY
LEGEND
TRAILS
SURVEYED LINES
UNSURVEYED LINES
RESERVATIONS
ORIGINAL SHORELINE
MARSH OR MUSKEG
MINES
TRAVERSE MONUMENT
DISPOSITION OF CROWN LANDS
TYPE OF DOCUMENT
SYMBOL
PATENT SURFACE & MINING RIGHTS
SURFACE RIGHTS ONLY
MINING RIGHTS ONLY
LEASE, SURFACE & MINING RIGHTS
SURFACE RIGHTS ONLY
MINING RIGHTS ONLY
LICENCE OF OCCUPATION
ORDER IN COUNCIL
RESERVATION
CANCELLED
SAND & GRAVEL
LAND USE PERMITS FOR COMMERCIAL TOURISM OUTPOST CAMPS
SCALE 1 INCH = 40 CHAINS
AREA
ARMISTICE LAKE
M.N.R. ADMINISTRATIVE DISTRICT
THUNDER BAY
MINING DIVISION
THUNDER BAY
LAND TITLES / REGISTRY DIVISION
THUNDER BAY
Ontario
Ministry of Natural Resources
Land Management Branch
June 25, 1982
G-694

Bonnie Lake Area - 2662

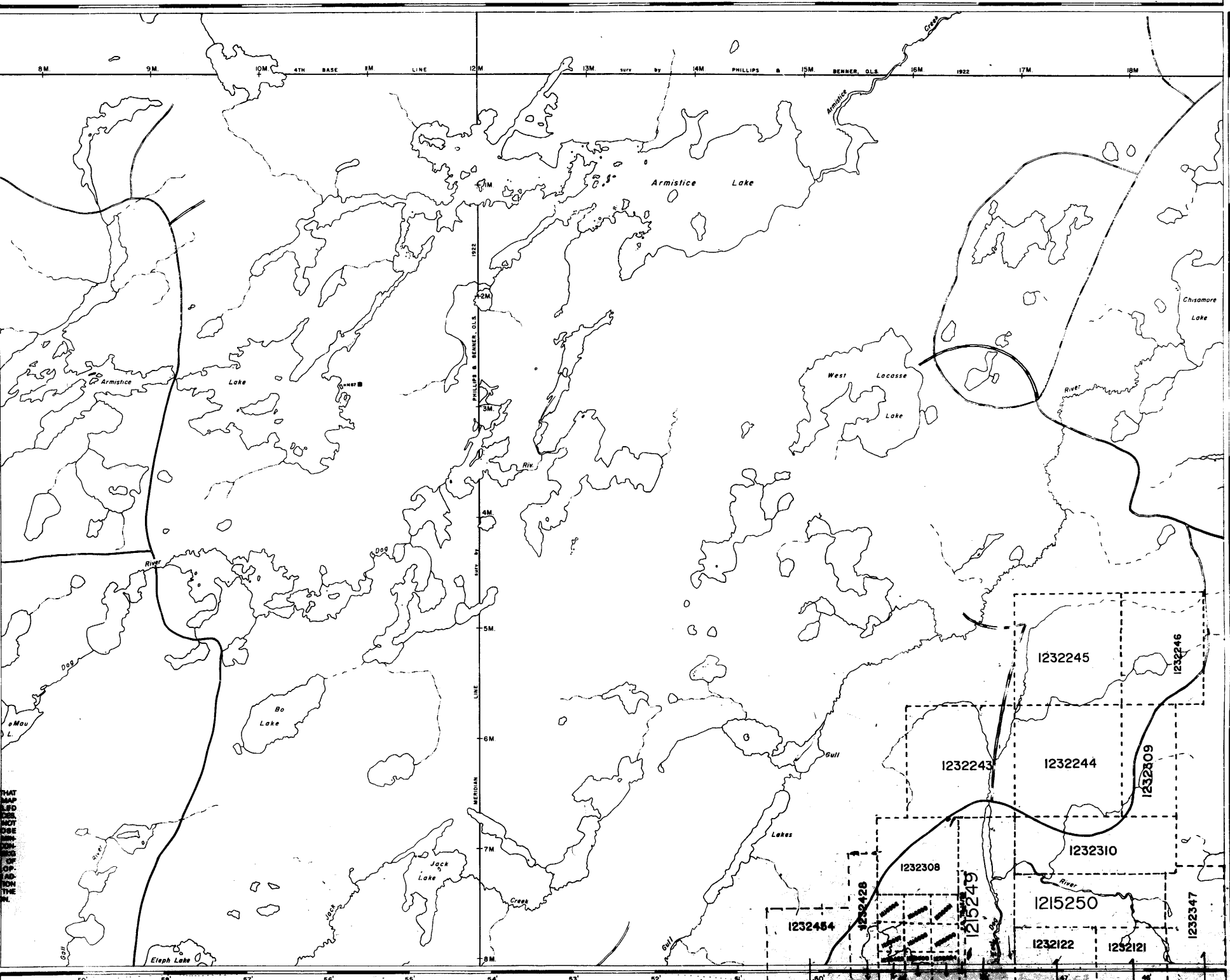

Heaven Lake Area - 729

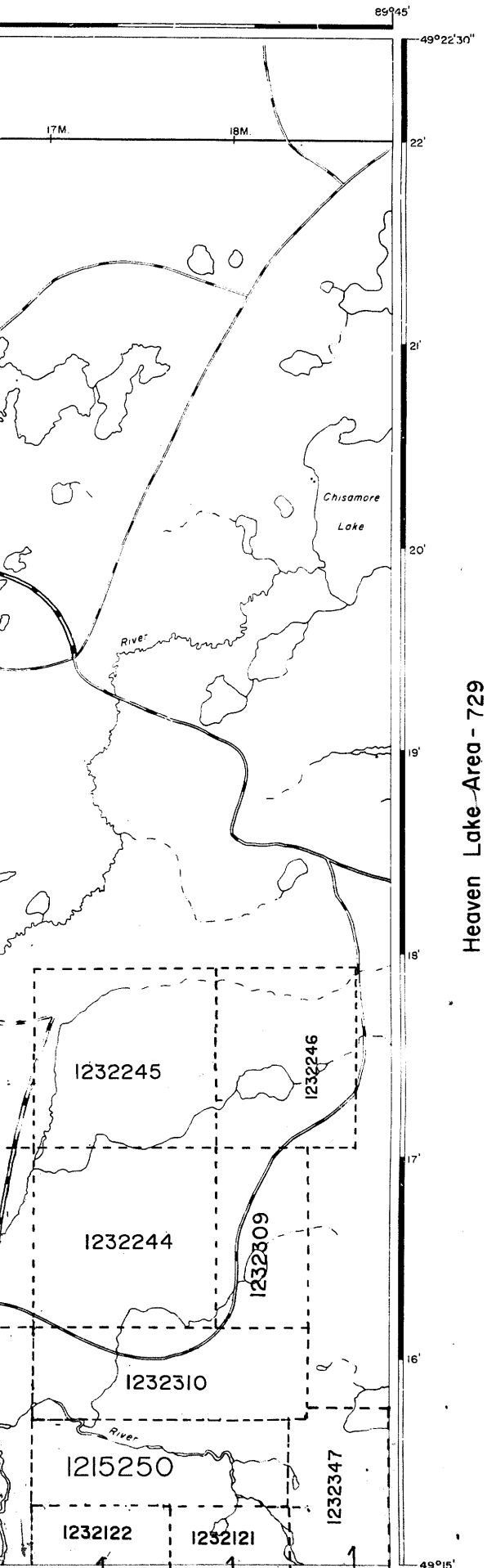

Heaven Lake Area - 729

REFERENCES

AREAS WITHDRAWN FROM DISPOSITION

S.R. – SURFACE RIGHTS M.R. – MINING RIGHTS

Description	Order No.	Date	Disposition	File

LEGEND

- HIGHWAY AND ROAD NO.
- OTHER ROADS
- TRAILS
- SURVEYED LINES:
  - TOWNSHIPS, BASE LINES, ETC.
  - LOT, MINING CLAIMS, PARCELS, ETC.
- UNSURVEYED LINES:
  - LOT LINE
  - PARCEL BOUNDARY
  - MINING CLAIMS, ETC.
- RAILWAY AND RIGHT OF WAY
- UTILITY LINES
- NON-PERENNIAL STREAM
- FLOODING OR FLOODING RIGHTS
- SUBDIVISION OR COMPOSITE PLAN
- RESERVATIONS
- ORIGINAL SHORELINE
- MARSH OR MUSKEG
- MINES
- TRAVERSE MONUMENT

DISPOSITION OF CROWN LANDS

TYPE OF DOCUMENT	SYMBOL
PATENT, SURFACE & MINING RIGHTS	●
" , SURFACE RIGHTS ONLY	◓
" , MINING RIGHTS ONLY	◒
LEASE, SURFACE & MINING RIGHTS	■
" , SURFACE RIGHTS ONLY	⬒
" , MINING RIGHTS ONLY	⬓
LICENCE OF OCCUPATION	▼
ORDER-IN-COUNCIL	OC
RESERVATION	Ⓡ
CANCELLED	⊗
SAND & GRAVEL	Ⓢ
LAND USE PERMITS FOR COMMERCIAL TOURISM, OUTPOST CAMPS	✓

NOTE: MINING RIGHTS IN PARCELS PATENTED PRIOR TO MAY 6, 1913, VESTED IN ORIGINAL PATENTEE BY THE PUBLIC LANDS ACT, R.S.O. 1970, CHAP. 380, SEC. 63, SUBSEC. 1

SCALE: 1 INCH = 40 CHAINS

FEET 0 1000 2000 4000 6000 8000

METRES 0 200 1000 (1 KM) 2000 (2 KM)

AREA

ARMISTICE LAKE

M.N.R. ADMINISTRATIVE DISTRICT

THUNDER BAY

MINING DIVISION

THUNDER BAY

LAND TITLES / REGISTRY DIVISION

THUNDER BAY

Ministry of Natural Resources — Land Management