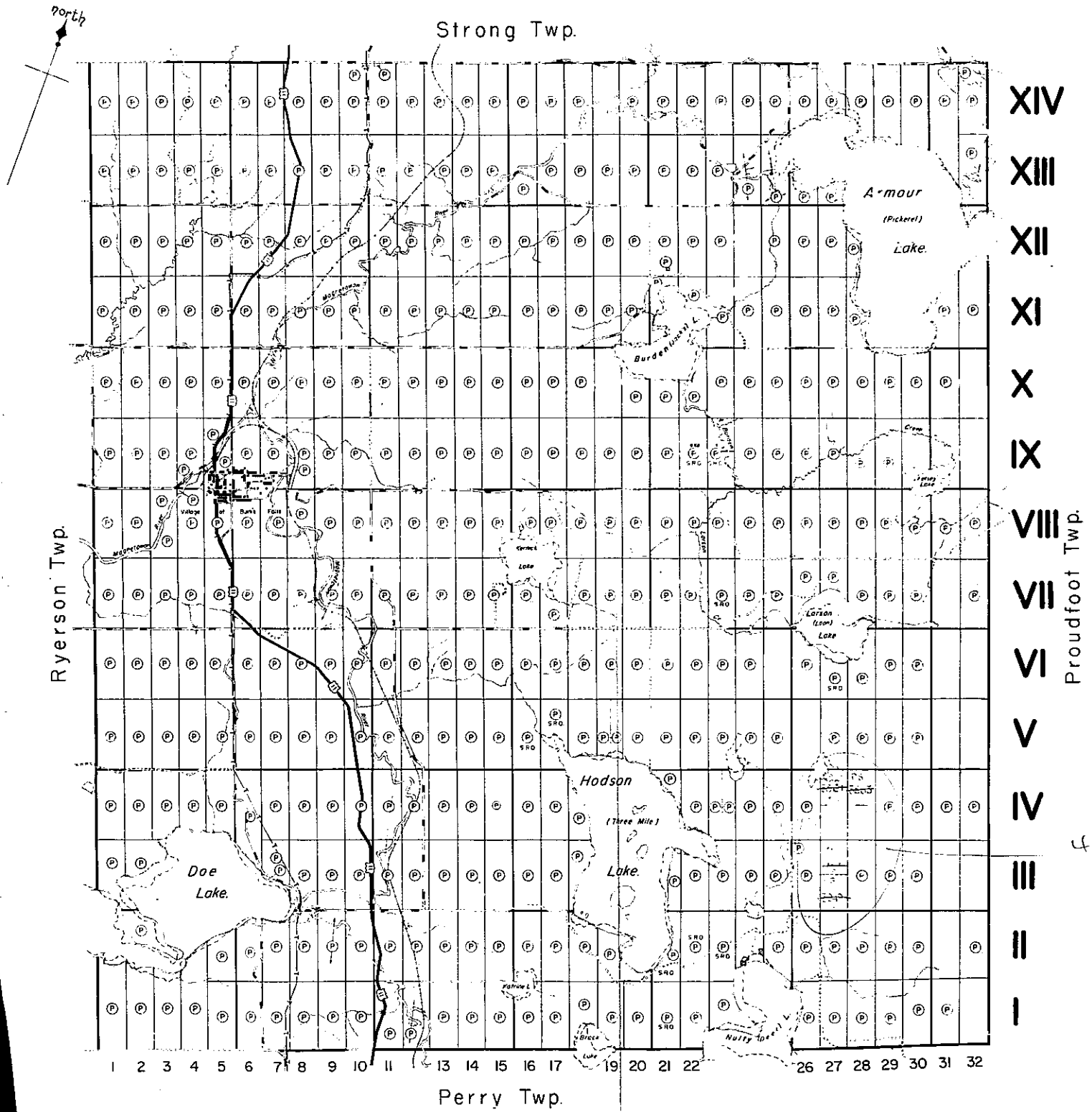

THE TOW OF

ARMOU

DISTRICT PARRY SOU

EASTERN ON MINING DI

SCALE: 1-INCH = 4

LEGEND

PATENTED LAND
CROWN LAND SALE
LEASES
LOCATED LAND
LICENSE OF OCCUPATION
MINING RIGHTS ONLY
SURFACE RIGHTS ONLY
ROADS
IMPROVED ROADS
KING'S HIGHWAYS
RAILWAYS
POWER LINES
MARSH OR MUSKEG
MINES
CANCELLED

NOTES

THIS MAP NOT TO BE USED FOR SURVEY PURPOSES

Old Lake shorelines shown thus
New Lake shorelines shown thus

Telephone Line – Bell Telephone Co. Ltd. – Toronto to North Bay Line

For status of Summer Resort Lands thus contact the Department of Lands and Forests, Toronto, Ontario

DATE OF ISSUE
DEC 1 5 1969
ONTARIO DEPT. OF MINES

4 – CANC. 1961

PLAN NO.- M-18

DEPARTMENT OF M
— ONTARIO

REFERENCES

AREAS WITHDRAWN FROM DISPOSITION

M.R.O. – MINING RIGHTS ONLY
S.R.O. – SURFACE RIGHTS ONLY
M.+ S. – MINING AND SURFACE RIGHTS

Operation	Order No.	Date	Disposition	File
PARC RECEIVE	457/83	12/9/83	M & S	99506

RES. GEO. SUDBURY
M.N.R. DIST.
BRACEBRIDGE

ARMOUR TWP.

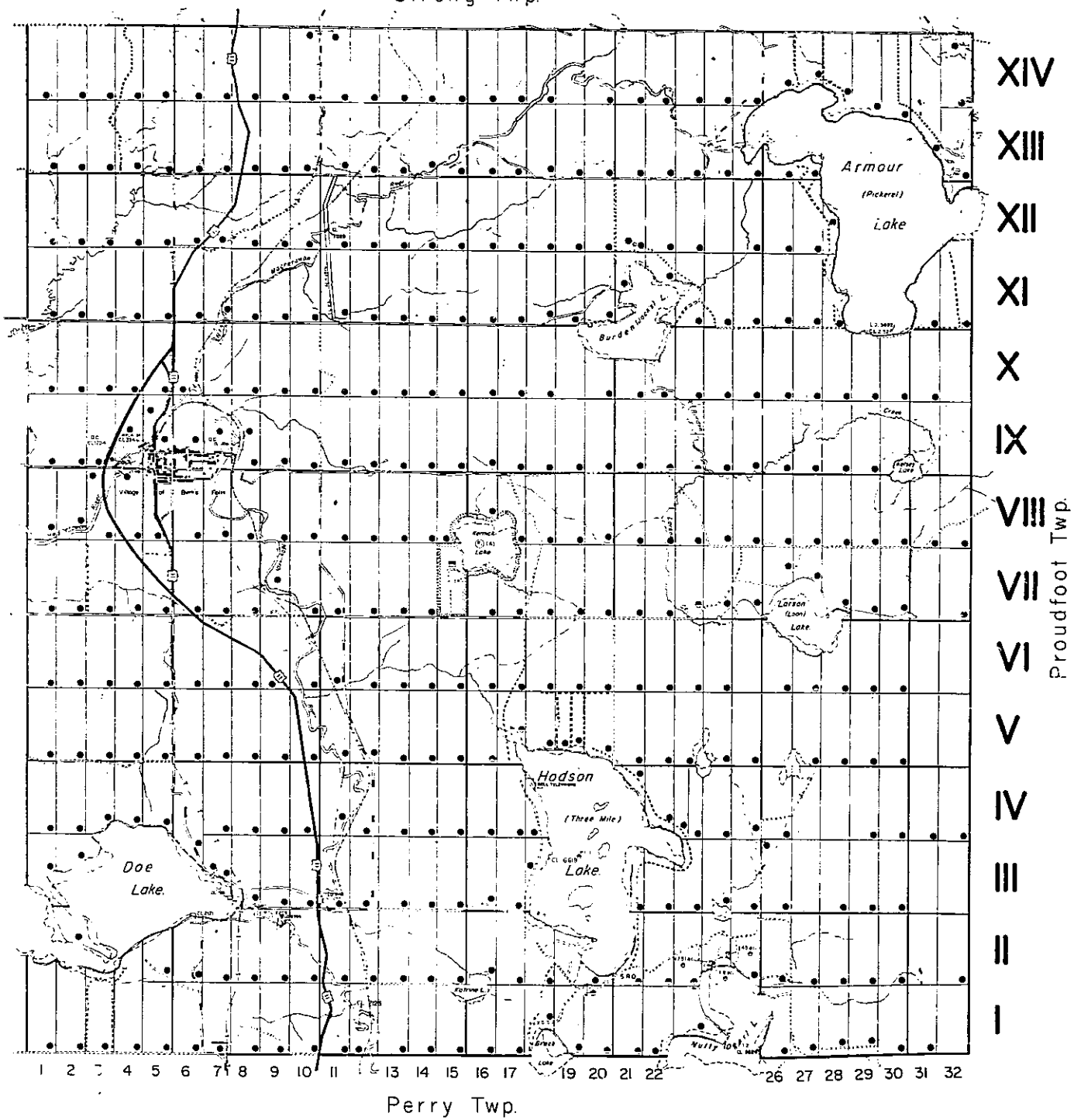

LEGEND

HIGHWAY AND ROUTE No.
SECONDARY ROADS
OTHER ROADS TRAILS
SURVEYED LINES
TOWNSHIPS, BASE LINES, ETC.
LOTS, MINING CLAIMS, PARCELS, ETC.
UNSURVEYED LINES
LOT LINES
PARCEL BOUNDARY
MINING CLAIMS ETC.
RAILWAY AND RIGHT OF WAY
UTILITY LINES
NON-PERENNIAL STREAM
FLOODING OR FLOODING RIGHTS
SUBDIVISION OR COMPOSITE PLAN
RESERVATIONS
ORIGINAL SHORELINE
MARSH OR MUSKEG
MINES
TRAVERSE MONUMENT

DISPOSITION OF CROWN LANDS

TYPE OF DOCUMENT	SYMBOL
PATENT, SURFACE & MINING RIGHTS	●
" , SURFACE RIGHTS ONLY	◐
" , MINING RIGHTS ONLY	◑
LEASE, SURFACE & MINING RIGHTS	■
" , SURFACE RIGHTS ONLY	▬
" , MINING RIGHTS ONLY	▙
LICENCE OF OCCUPATION	▼
ORDER-IN-COUNCIL	OC
RESERVATION	⊖
CANCELLED	✦
SAND & GRAVEL	
LAND ACQUISITION	(A)

NOTE: MINING RIGHTS ... PARCELS PATENTED PRIOR TO MAY 6, 1913, RESERVED IN ORIGINAL PATENTS BY THE PUBLIC LANDS ACT, R.S.O. 1970, CHAP. 380, SEC. 47, SUBSEC. 1.

SCALE: 1 INCH = 40 CHAINS

FEET 0 1000 2000 4000 6000 8000
METRES 0 200 400 600 800 (2 KM)

DATE OF ISSUE
JUN 26 1986
SOUTHERN ONTARIO MINING DIVISION

THE INFORMATION THAT APPEARS ON THIS MAP HAS BEEN COMPILED FROM VARIOUS SOURCES, AND ACCURACY IS NOT GUARANTEED. THOSE WISHING TO STAKE MINING CLAIMS SHOULD CONSULT WITH THE MINING RECORDER, MINISTRY OF NORTHERN DEVELOPMENT AND MINES, FOR ADDITIONAL INFORMATION ON THE STATUS OF THE LANDS SHOWN HEREON.

TOWNSHIP
ARMOUR
M.N.R. ADMINISTRATIVE DISTRICT
BRACEBRIDGE
MINING DIVISION
SOUTHERN ONTARIO
LAND TITLES / REGISTRY DIVISION
PARRY SOUND

Ontario
Ministry of Natural Resources
Ministry of Northern Development and Mines

Date FEBRUARY, 1987
Number G-2192

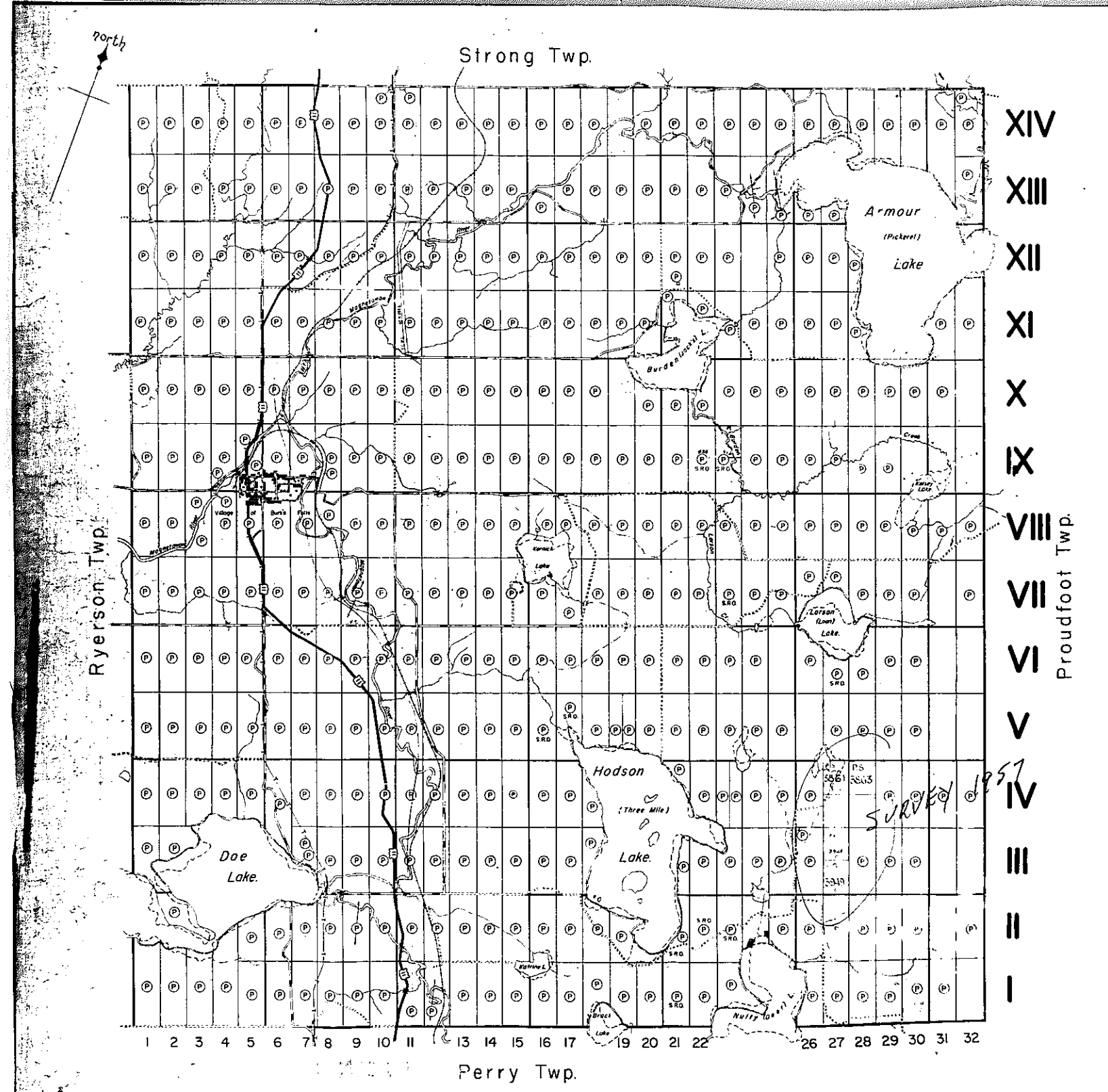

THE TOWNSHIP OF

ARMOUR

DISTRICT OF PARRY SOUND

EASTERN ONTARIO MINING DIVISION

SCALE: 1-INCH=40 CHAINS

LEGEND

PATENTED LAND	Ⓟ
CROWN LAND SALE	C.S.
LEASES	Ⓛ
LOCATED LAND	Loc
LICENSE OF OCCUPATION	L.O.
MINING RIGHTS ONLY	M.R.O.
SURFACE RIGHTS ONLY	S.R.O.
ROADS	
IMPROVED ROADS	
KING'S HIGHWAYS	
RAILWAYS	
POWER LINES	
MARSH OR MUSKEG	
MINES	
CANCELLED	C.

NOTES

THIS MAP NOT TO BE USED FOR SURVEY PURPOSES

Old Lake shorelines shown thus:

New Lake shorelines shown thus:

Telephone Line – Bell Telephone Co. of Canada Ltd. – Toronto to North Bay Line, shown thus

For status of Summer Resort Lands shown thus: contact the Department of Lands and Forests, Toronto, Ontario

DATE OF ISSUE

DEC 1 c 1972

ONT. DEPT OF MINES AND NORTHERN AFFAIRS

PLAN NO M-1842

ONTARIO DEPARTMENT OF MINES AND NORTHERN AFFAIRS

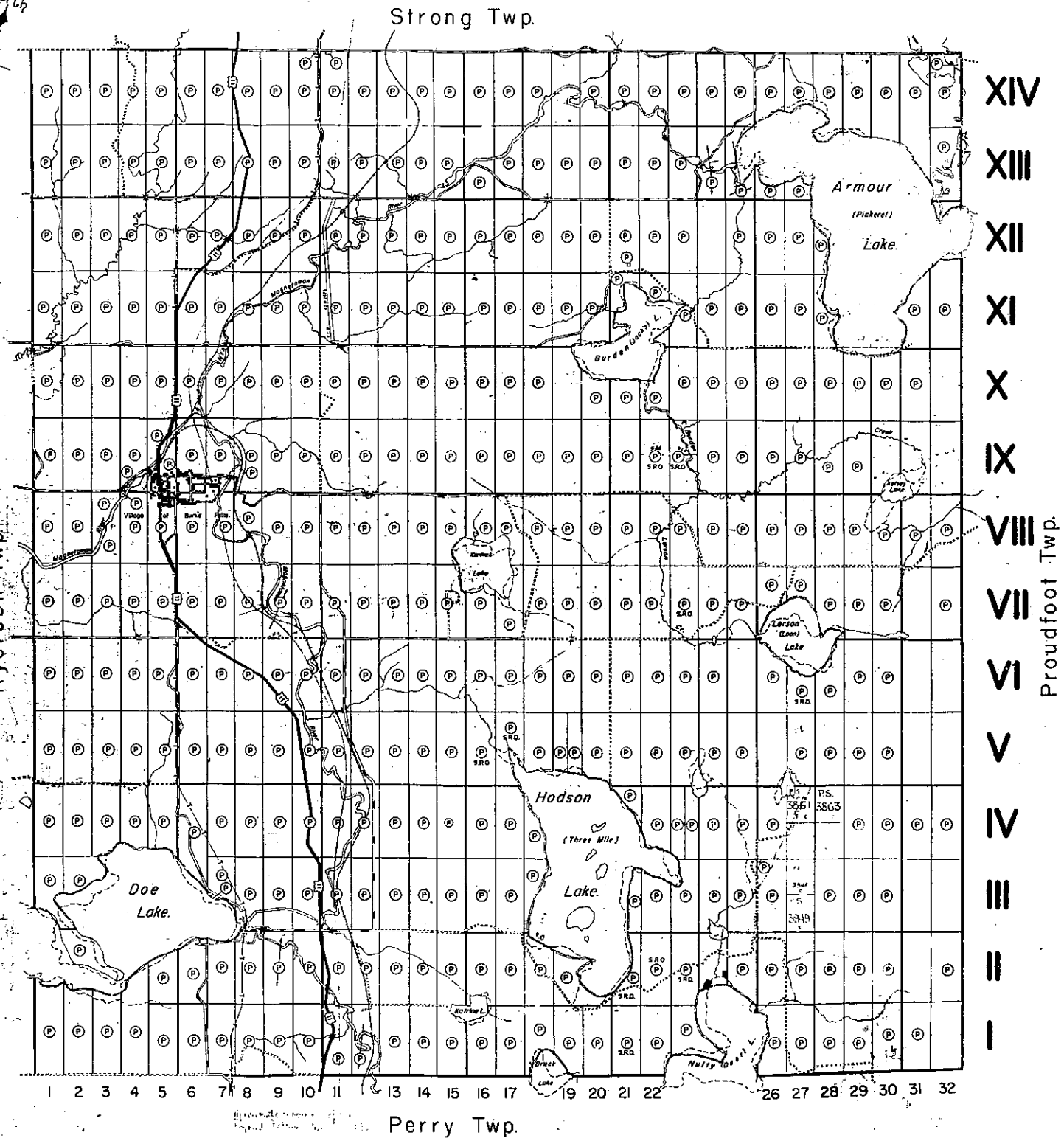

THE TOWNSHIP OF

ARMOUR

DISTRICT OF PARRY SOUND

EASTERN ONTARIO MINING DIVISION

SCALE: 1-INCH=40 CHAINS

LEGEND

PATENTED LAND	Ⓟ
CROWN LAND SALE	C.S.
LEASES	Ⓛ
LOCATED LAND	Loc.
LICENSE OF OCCUPATION	L.O.
MINING RIGHTS ONLY	M.R.O.
SURFACE RIGHTS ONLY	S.R.O.
ROADS	
IMPROVED ROADS	
KING'S HIGHWAYS	
RAILWAYS	
POWER LINES	
MARSH OR MUSKEG	
MINES	
CANCELLED	C.

NOTES

THIS MAP NOT TO BE USED FOR SURVEY PURPOSES

Old Lake shorelines shown thus:

New Lake shorelines shown thus:

Telephone Line - Bell Telephone Co. of Canada Ltd. - Toronto to North Bay Line, shown thus:

For status of Summer Resort Lands shown thus: contact the Department of Lands and Forests, Toronto, Ontario.

DATE OF ISSUE
DEC 20 1972
ONT. DEPT. OF MINES AND NORTHERN AFFAIRS

PLAN NO M-184

ONTARIO DEPARTMENT OF MINES AND NORTHERN AFFAIRS

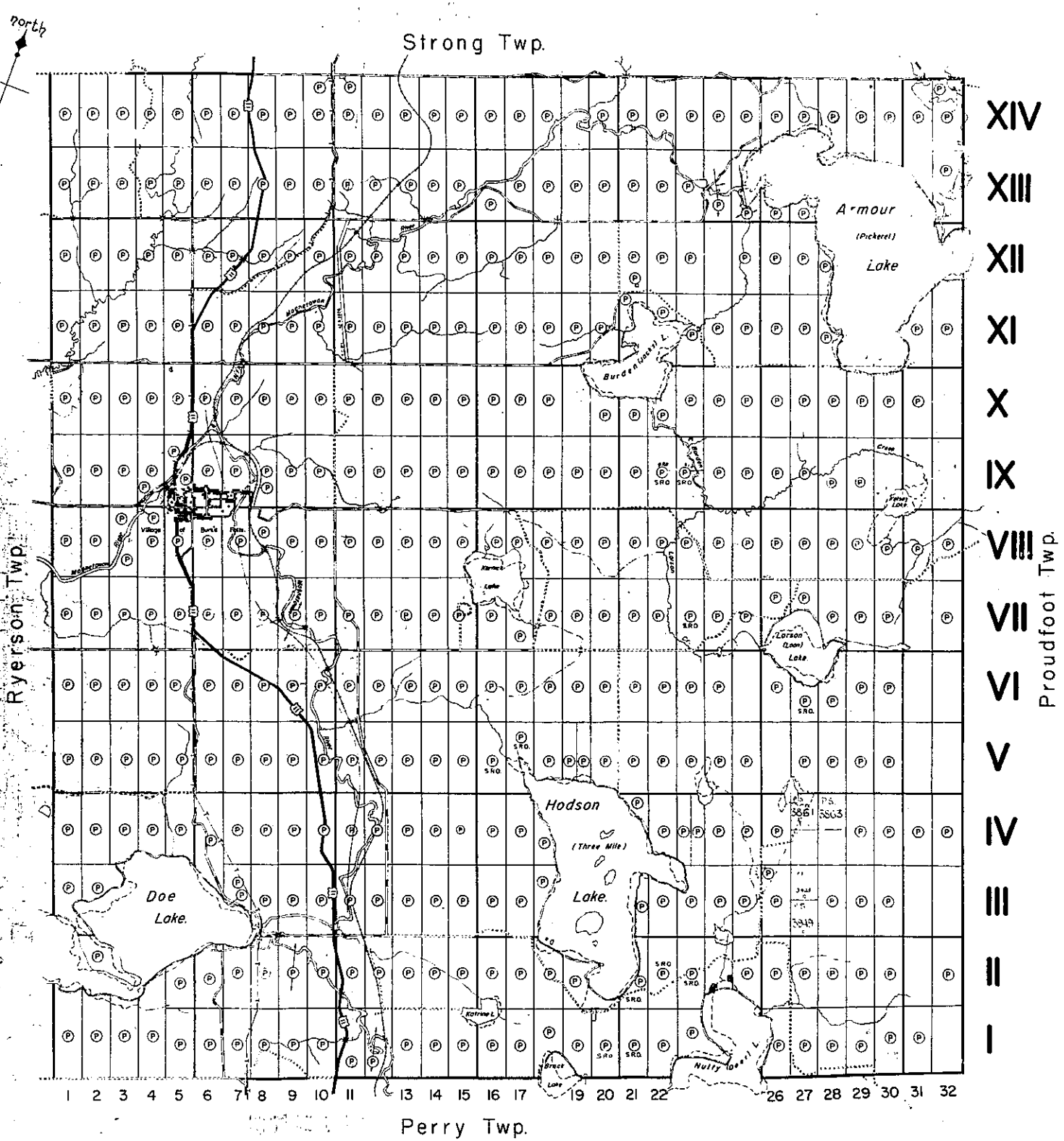

THE TOWNSHIP OF

ARMOUR

DISTRICT OF PARRY SOUND

EASTERN ONTARIO MINING DIVISION

SCALE: 1-INCH=40 CHAINS

LEGEND

PATENTED LAND	Ⓟ
CROWN LAND SALE	C.S.
LEASES	L
LOCATED LAND	Loc
LICENSE OF OCCUPATION	L.O.
MINING RIGHTS ONLY	M.R.O
SURFACE RIGHTS ONLY	S.R.O.
ROADS	
IMPROVED ROADS	
KING'S HIGHWAYS	
RAILWAYS	
POWER LINES	
MARSH OR MUSKEG	
MINES	
CANCELLED	C.

NOTES

THIS MAP NOT TO BE USED FOR SURVEY PURPOSES

Old Lake shorelines shown thus:

New Lake shorelines shown thus:

Telephone Line – Bell Telephone Co. of Canada Ltd. – Toronto to North Bay Line, shown thus

For status of Summer Resort Lands shown thus: contact the Department of Lands and Forests, Toronto, Ontario.

MINING LANDS
DATE OF ISSUE
MAY - 7 1975
MINISTRY OF NATURAL RESOURCES

PLAN NO. M-1842

MINISTRY OF NATURAL RESOURCES

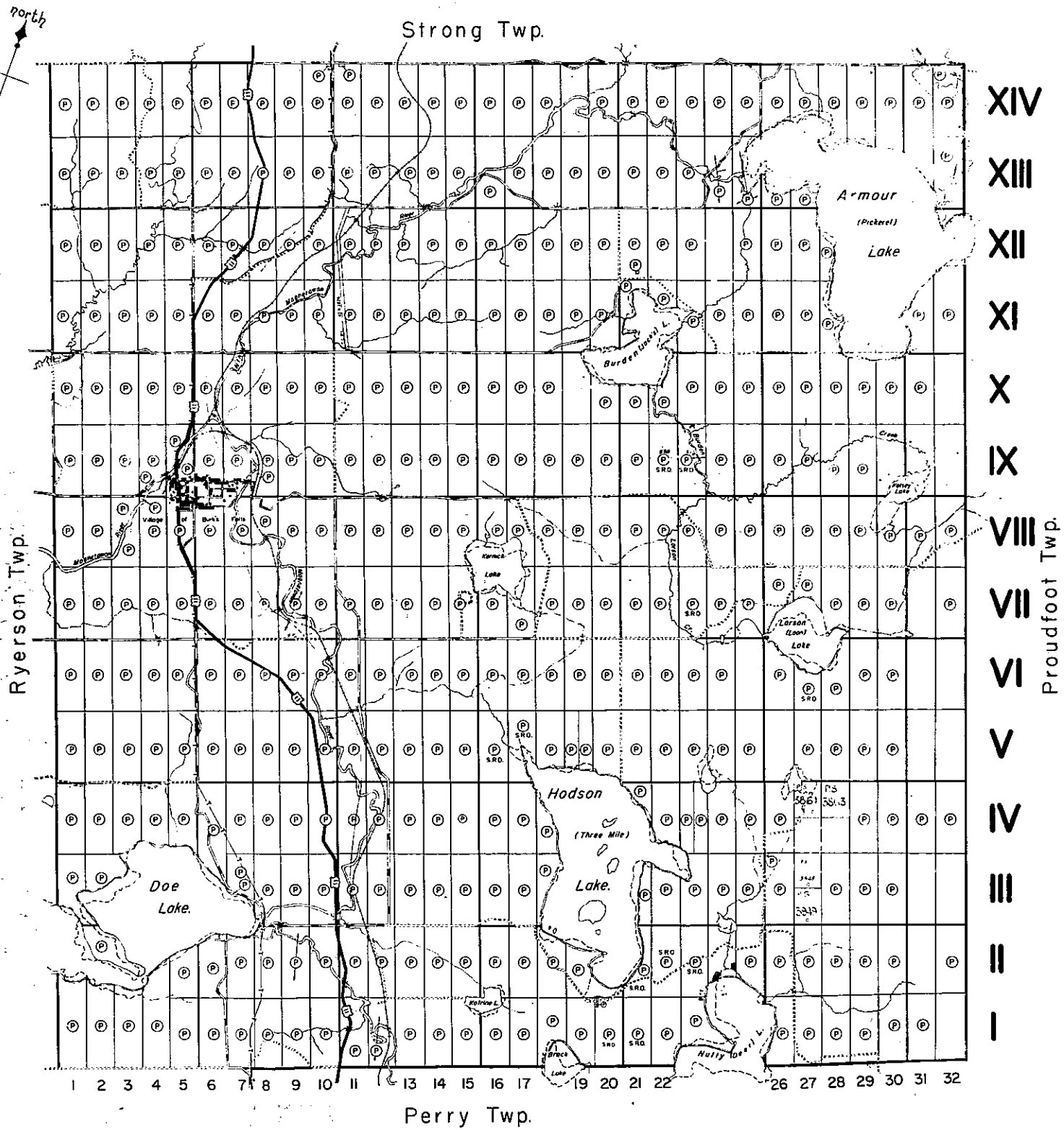

THE TOWNSHIP OF A M-1842

ARMOUR

DISTRICT OF PARRY SOUND

EASTERN ONTARIO MINING DIVISION

SCALE: 1-INCH=40 CHAINS

LEGEND

PATENTED LAND	P
CROWN LAND SALE	C.S.
LEASES	L
LOCATED LAND	Loc.
LICENSE OF OCCUPATION	L.O.
MINING RIGHTS ONLY	M.R.O.
SURFACE RIGHTS ONLY	S.R.O.
ROADS	
IMPROVED ROADS	
KING'S HIGHWAYS	
RAILWAYS	
POWER LINES	
MARSH OR MUSKEG	
MINES	
CANCELLED	C.

NOTES

THIS MAP NOT TO BE USED FOR SURVEY PURPOSES

Old Lake shorelines shown thus:

New Lake shorelines shown thus:

Telephone Line - Bell Telephone Co. of Canada Ltd. - Toronto to North Bay Line, shown thus

For status of Summer Resort Lands shown thus: contact the Department of Lands and Forests, Toronto, Ontario.

DATE OF ISSUE
JUN 10 1976
SURVEYS AND MAPPING BRANCH

PLAN NO. M-1842

MINISTRY OF NATURAL RESOURCES
SURVEYS AND MAPPING BRANCH

Donald B. Clark

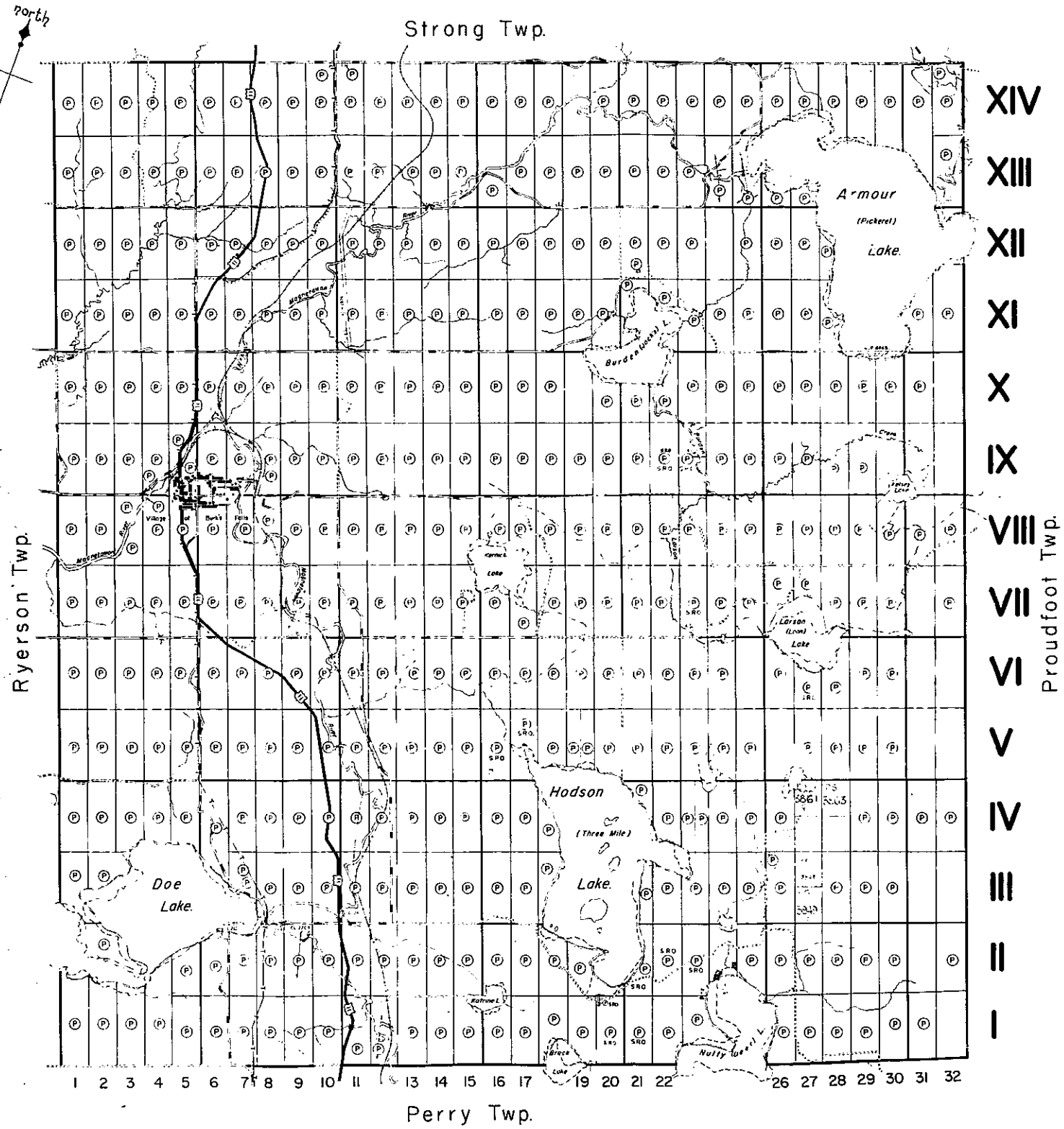
North
Strong Twp.
Ryerson Twp.
Proudfoot Twp.
Perry Twp.
XIV
XIII
XII
XI
X
IX
VIII
VII
VI
V
IV
III
II
I
1 2 3 4 5 6 7 8 9 10 11 13 14 15 16 17 19 20 21 22 26 27 28 29 30 31 32
Armour (Pickerel) Lake.
Burdenhead L.
Village of Burk's Falls
Karnes Lake
Larson (Loon) Lake
Hodson (Three Mile) Lake.
Doe Lake.
Katrine L.
Brace Lake
Nutty L.
Lake
Crane
Lake
Mosquito
Mosquito
Lake
Lake
Lake

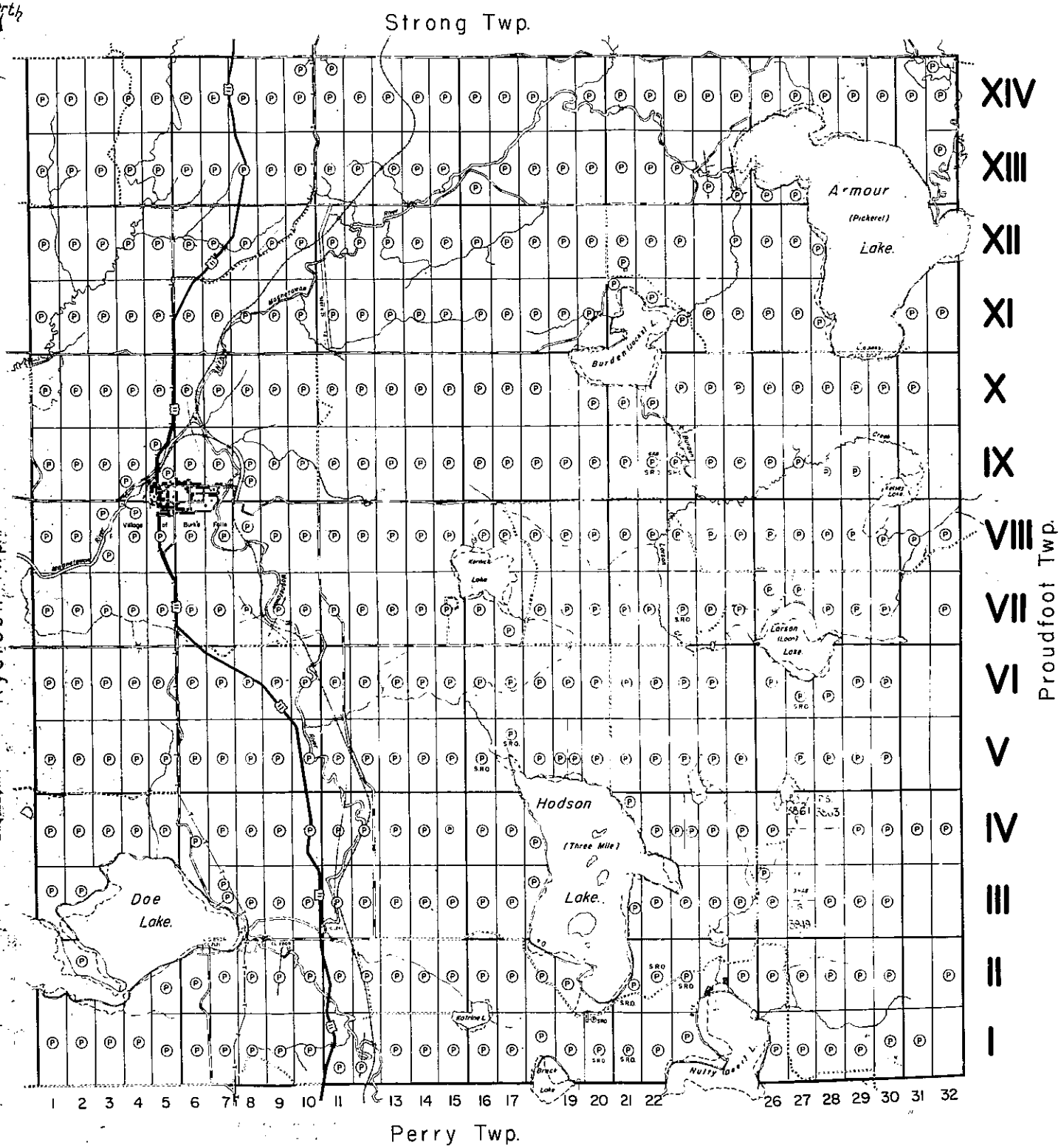

THE TOWNSHIP OF A

ARMOUR

M-1842

DISTRICT OF PARRY SOUND

D.M. BRACEBRIDGE

EASTERN ONTARIO MINING DIVISION

SCALE: 1-INCH=40 CHAINS

LEGEND

PATENTED LAND	P
CROWN LAND SALE	C.S.
LEASES	L
LOCATED LAND	Loc.
LICENSE OF OCCUPATION	L.O.
MINING RIGHTS ONLY	M.R.O.
SURFACE RIGHTS ONLY	S.R.O.
ROADS	
IMPROVED ROADS	
KING'S HIGHWAYS	
RAILWAYS	
POWER LINES	
MARSH OR MUSKEG	
MINES	
CANCELLED	C.

NOTES

THIS MAP NOT TO BE USED FOR SURVEY PURPOSES

Old Lake shorelines shown thus:

New Lake shorelines shown thus:

Telephone Line – Bell Telephone Co. of Canada Ltd. – Toronto to North Bay Line, shown thus

For status of Summer Resort Lands shown thus: contact the Department of Lands and Forests, Toronto, Ontario.

DATE OF ISSUE
JUN 30 1982
Ministry of Natural Resources
TORONTO

PLAN NO.- M-1842

MINISTRY OF NATURAL RESOURCES
SURVEYS AND MAPPING BRANCH

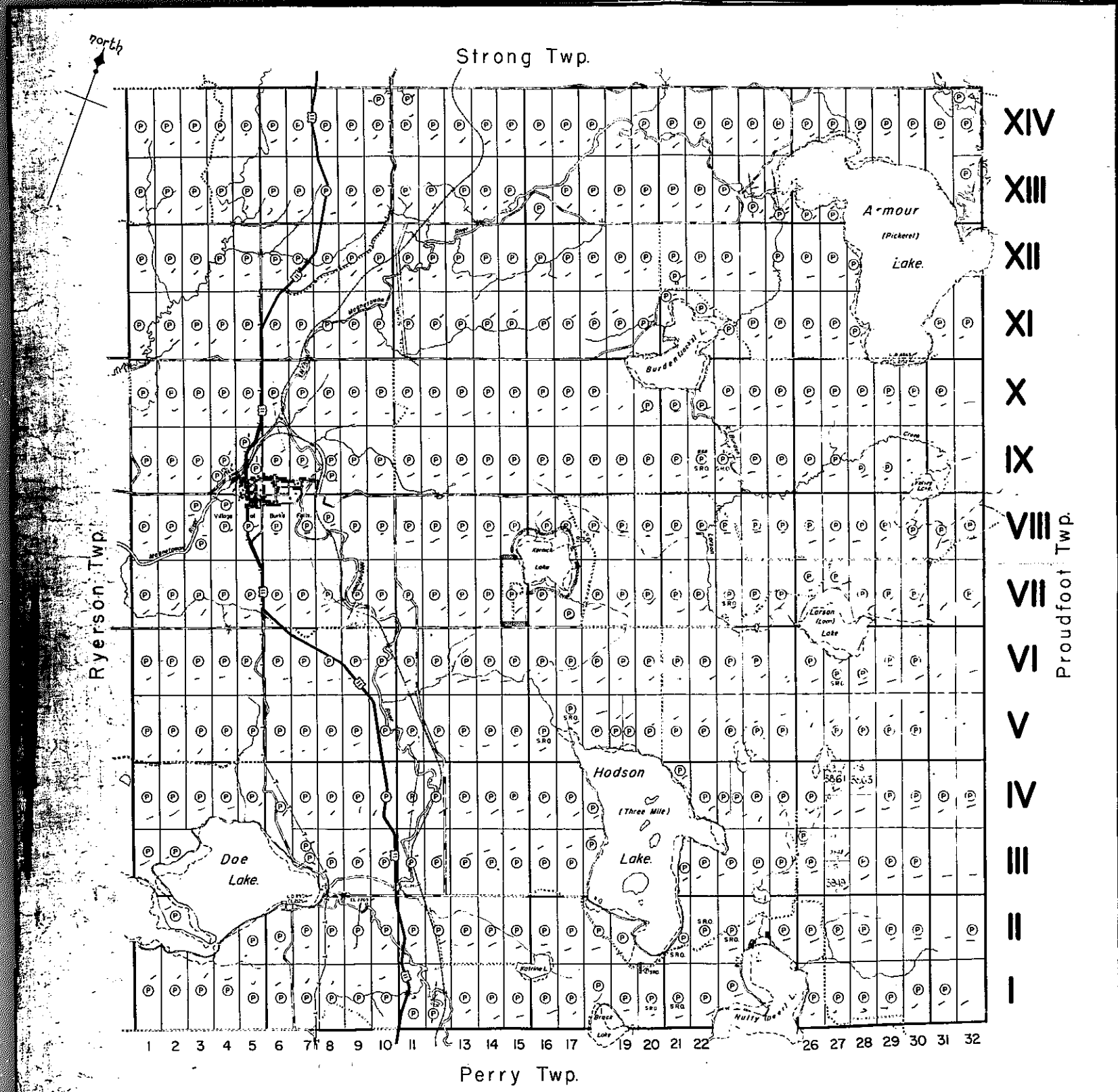

THE TOWNSHIP OF

ARMOUR

"A" M-1842

DISTRICT OF PARRY SOUND

EASTERN ONTARIO MINING DIVISION

D.M. BRACEBRIDGE

SCALE: 1-INCH=40 CHAINS

LEGEND

PATENTED LAND	P
CROWN LAND SALE	C.S.
LEASES	L
LOCATED LAND	Loc
LICENSE OF OCCUPATION	L.O.
MINING RIGHTS ONLY	M.R.O.
SURFACE RIGHTS ONLY	S.R.O.
ROADS	
IMPROVED ROADS	
KING'S HIGHWAYS	
RAILWAYS	
POWER LINES	
MARSH OR MUSKEG	
MINES	
CANCELLED	C.

NOTES

THIS MAP NOT TO BE USED FOR SURVEY PURPOSES

Old Lake shorelines shown thus:

New Lake shorelines shown thus:

Telephone Line - Bell Telephone Co. of Canada Ltd. - Toronto to North Bay Line, shown thus

For status of Summer Resort Lands shown thus: contact the Department of Lands and Forests, Toronto, Ontario.

CHETWYND CANDIDATE PARK S½ HR WITHDRAWN FROM STAKING.

DATE OF ISSUE
JUN 21 1983
Ministry of Natural Resources
TORONTO

PLAN NO. M-1842

MINISTRY OF NATURAL RESOURCES

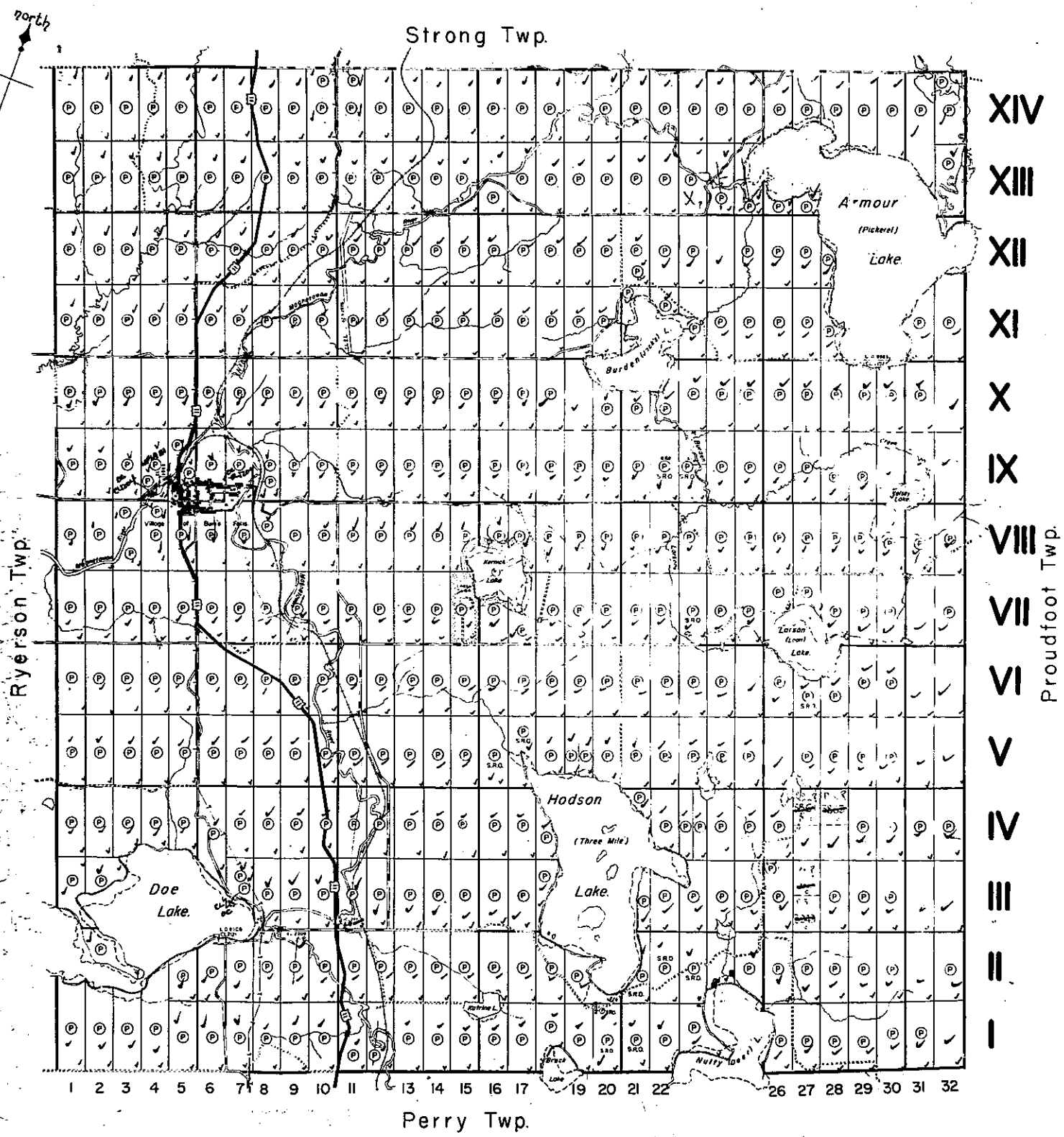

THE TOWNSHIP OF A M1842

ARMOUR

BRACEBRIDGE DISTRICT

DISTRICT OF PARRY SOUND

SOUTHERN ONTARIO MINING DIVISION

RESIDENT GEOLOGIST- DORSET

SCALE: 1-INCH=40 CHAINS

LEGEND

PATENTED LAND	Ⓟ
CROWN LAND SALE	C.S.
LEASES	Ⓛ
LOCATED LAND	Loc.
LICENSE OF OCCUPATION	L.O.
MINING RIGHTS ONLY	M.R.O.
SURFACE RIGHTS ONLY	S.R.O.
ROADS	
IMPROVED ROADS	
KING'S HIGHWAYS	
RAILWAYS	
POWER LINES	
MARSH OR MUSKEG	
MINES	
CANCELLED	C.

NOTES

THIS MAP NOT TO BE USED FOR SURVEY PURPOSES

Old Lake shorelines shown thus:

New Lake shorelines shown thus:

Telephone Line - Bell Telephone Co. of Canada Ltd. - Toronto to North Bay Line, shown thus

For status of Summer Resort Lands shown thus: [illegible] contact the Department of Lands and Forests at Ontario

AREAS WITHDRAWN FROM DISPOSITION

M.R.O. MINING RIGHTS ONLY

S.R.O. SURFACE RIGHTS ONLY

M.&S. MINING AND SURFACE RIGHTS

Description	Order No.	Date	Disposition	File
[illegible]	[illegible]	[illegible]	[illegible]	[illegible]

MINING RECORDS OFFICE - TORONTO
RECEIVED
JUL - 4 1985
AM PM
7 8 9 10 11 12 1 2 3 4 5 6

PLAN NO.- M-1842

MINISTRY OF NATURAL RESOURCES
SURVEYS AND MAPPING BRANCH

REFERENCES

AREAS WITHDRAWN FROM DISPOSITION

M.R.D. – MINING RIGHTS ONLY
S.R.D. – SURFACE RIGHTS ONLY
M.+S. – MINING AND SURFACE RIGHTS

Operation	Order No.	Date	Disposition	File
PARK RESERVE	8517/53	12/3/53	R&S	56306

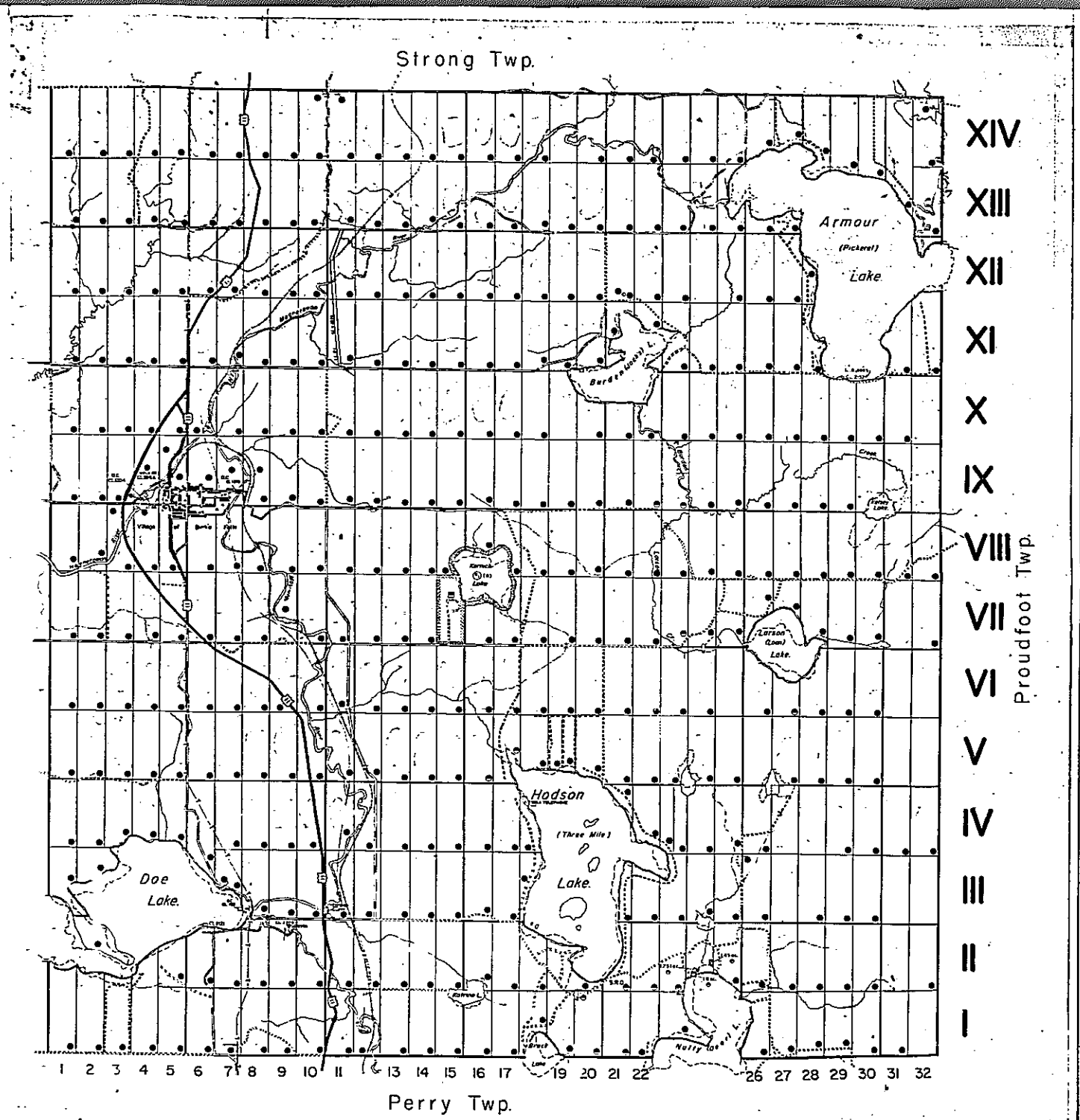

LEGEND

HIGHWAY AND ROUTE No.
SECONDARY ROADS
OTHER ROADS TRAILS
SURVEYED LINES:
TOWNSHIPS, BASE LINES, ETC.
LOTS, MINING CLAIMS, PARCELS, ETC.
UNSURVEYED LINES:
LOT LINES
PARCEL BOUNDARY
MINING CLAIMS ETC.
RAILWAY AND RIGHT OF WAY
UTILITY LINES
NON-PERENNIAL STREAM
FLOODING OR FLOODING RIGHTS
SUBDIVISION OR COMPOSITE PLAN
RESERVATIONS
ORIGINAL SHORELINE
MARSH OR MUSKEG
MINES
TRAVERSE MONUMENT

DISPOSITION OF CROWN LANDS

TYPE OF DOCUMENT	SYMBOL
PATENT, SURFACE & MINING RIGHTS	●
" , SURFACE RIGHTS ONLY	◐
" , MINING RIGHTS ONLY	◑
LEASE, SURFACE & MINING RIGHTS	■
" , SURFACE RIGHTS ONLY	▤
" , MINING RIGHTS ONLY	▥
LICENCE OF OCCUPATION	▼
ORDER-IN-COUNCIL	OC
RESERVATION	◔
CANCELLED	●
SAND & GRAVEL	◔
LAND ACQUISITION	(A)

NOTE: MINING RIGHTS IN PARCELS PATENTED PRIOR TO MAY 6, 1913, VESTED IN CROWN, EXCEPTING GOLD, PLATINUM, SILVER, COPPER, IRON, COAL, PETROLEUM, NATURAL GAS, SALT, NICKEL, LEAD, ZINC, MANGANESE, MICA, ASBESTOS, PHOSPHATE, SULPHUR, TALC, LIMESTONE, GYPSUM, DOLOMITE, CLAY, SHALE, MARL, SAND, GRAVEL, MINERAL SPRINGS, MINERAL WATER, MINERAL PIGMENTS, MINERAL ASPHALT, MINERAL BITUMEN, MINERAL PITCH, MINERAL TAR, MINERAL WAX, MINERAL OIL, MINERAL GAS, MINERAL SALT, MINERAL ALKALI, MINERAL ACID, MINERAL DYE, MINERAL PAINT, MINERAL ORE, MINERAL METAL, MINERAL ALLOY, MINERAL ALUMINUM, MINERAL ANTIMONY, MINERAL ARSENIC, MINERAL BARIUM, MINERAL BERYLLIUM, MINERAL BISMUTH, MINERAL BORON, MINERAL CADMIUM, MINERAL CALCIUM, MINERAL CHROMIUM, MINERAL COBALT, MINERAL COPPER, MINERAL GOLD, MINERAL IRON, MINERAL LEAD, MINERAL MANGANESE, MINERAL MERCURY, MINERAL NICKEL, MINERAL PLATINUM, MINERAL SILVER, MINERAL TIN, MINERAL TITANIUM, MINERAL URANIUM, MINERAL ZINC, MINERAL ZIRCONIUM

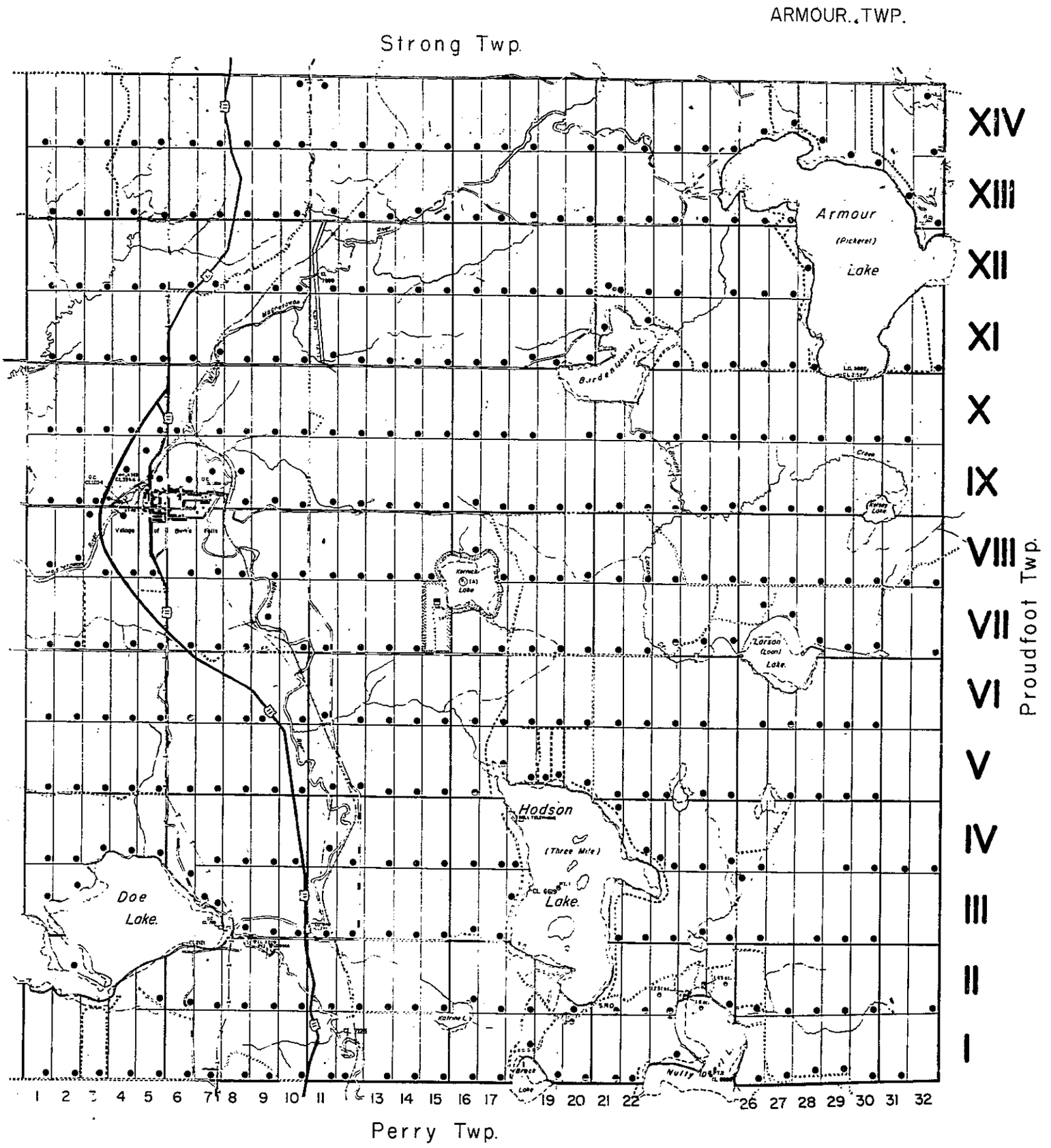

LEGEND

- HIGHWAY AND ROUTE No.
- SECONDARY ROADS
- OTHER ROADS TRAILS
- SURVEYED LINES:
  - TOWNSHIPS, BASE LINES, ETC.
  - LOTS, MINING CLAIMS, PARCELS, ETC.
- UNSURVEYED LINES:
  - LOT LINES
  - PARCEL BOUNDARY
  - MINING CLAIMS ETC.
- RAILWAY AND RIGHT OF WAY
- UTILITY LINES
- NON-PERENNIAL STREAM
- FLOODING OR FLOODING RIGHTS
- SUBDIVISION OR COMPOSITE PLAN
- RESERVATIONS
- ORIGINAL SHORELINE
- MARSH OR MUSKEG
- MINES
- TRAVERSE MONUMENT

DISPOSITION OF CROWN LANDS

TYPE OF DOCUMENT	SYMBOL
PATENT, SURFACE & MINING RIGHTS	●
" , SURFACE RIGHTS ONLY	◐
" , MINING RIGHTS ONLY	◑
LEASE, SURFACE & MINING RIGHTS	■
" , SURFACE RIGHTS ONLY	◧
" , MINING RIGHTS ONLY	◨
LICENCE OF OCCUPATION	▼
ORDER-IN-COUNCIL	OC
RESERVATION	Ⓡ
CANCELLED	✦
SAND & GRAVEL	/
LAND ACQUISITION	(A)

NOTE: MINING RIGHTS PARCELS PATENTED PRIOR TO MAY 6 1913, VESTED IN ORIGINAL PATENTEE OF THE PUBLIC LANDS ACT R.S.O. 1970 CHAP. 380, SEC. 61 SUBSEC. 1

SCALE: 1 INCH = 40 CHAINS

FEET 0 1000 2000 4000 6000 8000

METRES 0 200 1000 2000 (2 KM)

THE INFORMATION THAT APPEARS ON THIS MAP HAS BEEN COMPILED FROM VARIOUS SOURCES, AND ACCURACY IS NOT GUARANTEED. THOSE WISHING TO STAKE MINING CLAIMS SHOULD CONSULT WITH THE MINING RECORDER, MINISTRY OF NORTHERN DEVELOPMENT AND MINES, FOR ADDITIONAL INFORMATION ON THE STATUS OF THE LANDS SHOWN HEREON.

TOWNSHIP

ARMOUR

M.N.R. ADMINISTRATIVE DISTRICT

BRACEBRIDGE

MINING DIVISION

SOUTHERN ONTARIO

LAND TITLES / REGISTRY DIVISION

PARRY SOUND

Ontario

Ministry of Natural Resources

Ministry of Northern Development and Mines

Date FEBRUARY, 1987

Number G-2192

G-2192

ARMOUR TWP.

G-2192

LEGEND

HIGHWAY AND ROUTE No
SECONDARY ROADS
OTHER ROADS TRAILS
SURVEYED LINES:
TOWNSHIPS, BASE LINES, ETC.
LOTS, MINING CLAIMS, PARCELS, ETC.
UNSURVEYED LINES
LOT LINES
PARCEL BOUNDARY
MINING CLAIMS ETC
RAILWAY AND RIGHT OF WAY
UTILITY LINES
NON-PERENNIAL STREAM
FLOODING OR FLOODING RIGHTS
SUBDIVISION OR COMPOSITE PLAN
RESERVATIONS
ORIGINAL SHORELINE
MARSH OR MUSKEG
MINES
TRAVERSE MONUMENT

DISPOSITION OF CROWN LANDS

TYPE OF DOCUMENT	SYMBOL
PATENT, SURFACE & MINING RIGHTS	●
" , SURFACE RIGHTS ONLY	◓
" , MINING RIGHTS ONLY	◒
LEASE, SURFACE & MINING RIGHTS	■
" , SURFACE RIGHTS ONLY	▣
" , MINING RIGHTS ONLY	▤
LICENCE OF OCCUPATION	♥
ORDER-IN-COUNCIL	OC
RESERVATION	◔
CANCELLED	⊕
SAND & GRAVEL	;
LAND ACQUISITION	(A)

NOTE: MINING RIGHTS PARCELS PATENTED PRIOR TO MAY 6 1913, VESTED IN ORIGINAL PATENTEE PER THE PUBLIC LANDS ACT R.S.O. 1970 CHAP. 380, SEC. 81 SUBSEC. 1

SCALE: 1 INCH = 40 CHAINS

FEET 0 1000 2000 4000 6000 8000

METRES 0 200 1000 2000 (2 KM)

THE INFORMATION THAT APPEARS ON THIS MAP HAS BEEN COMPILED FROM VARIOUS SOURCES, AND ACCURACY IS NOT GUARANTEED. THOSE WISHING TO STAKE MINING CLAIMS SHOULD CONSULT WITH THE MINING RECORDER, MINISTRY OF NORTHERN DEVELOPMENT AND MINES, FOR ADDITIONAL INFORMATION ON THE STATUS OF THE LANDS SHOWN HEREON.

TOWNSHIP

ARMOUR

M.N.R. ADMINISTRATIVE DISTRICT

BRACEBRIDGE

MINING DIVISION

SOUTHERN ONTARIO

LAND TITLES / REGISTRY DIVISION

PARRY SOUND

Ontario

Ministry of Natural Resources

Ministry of Northern Development and Mines

Date FEBRUARY, 1987

Number G-2192

G-2192

ARMOUR TWP

G-2192