

AREA OF
ARNOLD PT
 DISTRICT OF
 COCHRANE
 PORCUPINE
~~LADDER LAKE~~
 MINING DIVISION
 SCALE: 1-INCH = 40 CHAINS

LEGEND

PATENTED LAND	⊙
CROWN LAND SALE	⊙
LEASES	⊙
LOCATED LAND	⊙
LICENSE OF OCCUPATION	LO
MINING RIGHTS ONLY	MRO
SURFACE RIGHTS ONLY	SRO
ROADS	—
IMPROVED ROADS	—
KING'S HIGHWAYS	—
RAILWAYS	—
POWER LINES	—
MARSH OR MUSKES	—
MINES	—
CANCELLED	—

NOTES

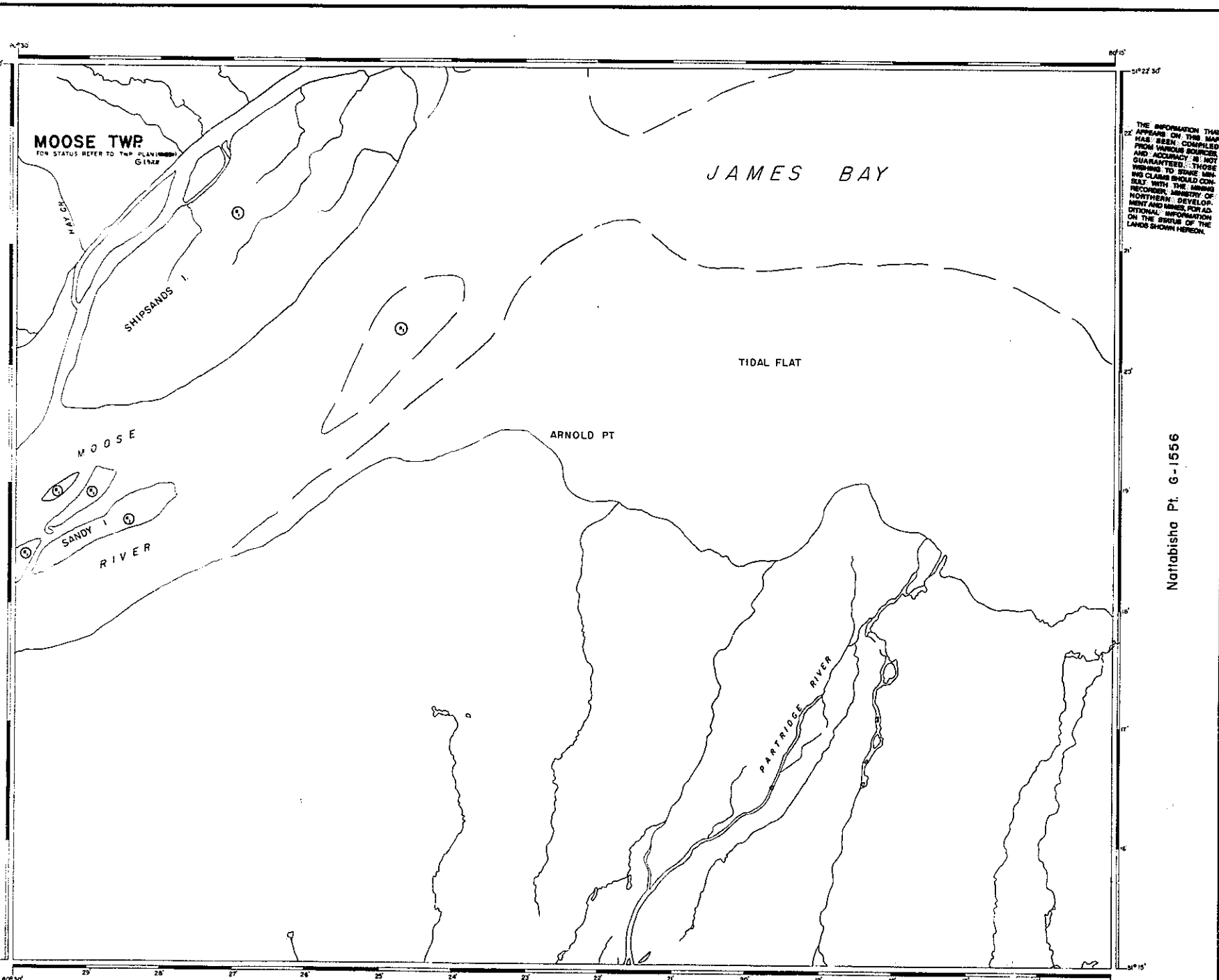
400' Surface Rights Reservation around all Lakes and Rivers

*See also Twp. Plan 13311
 from 1910
 Replaced Aug. 28/83*

Nattabisha Pt. (M.2402)

PLAN NO. **M.2403**
 DEPARTMENT OF MINES
 — ONTARIO —

Partridge River (M.2949)



REFERENCES

AREAS WITHDRAWN FROM DISPOSITION

- M.R.O. - MINING RIGHTS ONLY
- S.R.O. - SURFACE RIGHTS ONLY
- M + S. - MINING AND SURFACE RIGHTS

Disposition Order No. Date Disposition Fee

REPEATED RIGHTS ONLY WITHDRAWN UNDER SECTION 46 OF THE MINES ACT (SINCE 1912) DATE 17 FEBRUARY 1978

THE INFORMATION THAT APPEARS ON THIS MAP HAS BEEN COMPILED FROM VARIOUS SOURCES AND ACCURACY IS NOT GUARANTEED. THOSE WHO WISH TO MAKE MINING CLAIMS SHOULD CONSULT WITH THE MINING RECORDS, MINISTRY OF NORTHERN DEVELOPMENT AND MINES, FOR ADDITIONAL INFORMATION ON THE STATUS OF THE LANDS SHOWN HEREON.

Received Aug. 23/83

LEGEND

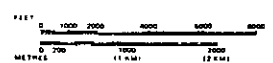
- HIGHWAY AND ROUTE NO.
- OTHER ROADS
- TRAILS
- SURVEYED LINES
- TOWNSHIPS, BASE LINES, ETC.
- LOTS, MINING CLAIMS, PARCELS, ETC.
- UNSURVEYED LINES
- LOT LINES
- PARCEL BOUNDARY
- MINING CLAIMS ETC.
- RAILWAY AND RIGHT OF WAY
- UTILITY LINES
- NON PERENNIAL STREAM
- FLOODING OR FLOODING RIGHTS
- SUBDIVISION OR COMPOSITE PLAN
- RESERVATIONS
- ORIGINAL SHORELINE
- MARSH OR MUSKEG
- MINES
- TRAVERSE MONUMENT

DISPOSITION OF CROWN LANDS


TYPE OF DOCUMENT	SYMBOL
PATENT, SURFACE & MINING RIGHTS	
" SURFACE RIGHTS ONLY	
" MINING RIGHTS ONLY	
LEASE, SURFACE & MINING RIGHTS	
" SURFACE RIGHTS ONLY	
" MINING RIGHTS ONLY	
LICENCE OF OCCUPATION	
ORDER-IN-COUNCIL	
RESERVATION	
CANCELLED	
SAND & GRAVEL	

NOTE: MINING RIGHTS IN PARCELS PATENTED PRIOR TO MAY 6, 1912, VESTED IN ORIGINAL PATENTEES BY THE PUBLIC LANDS ACT, R.S.O. 1910, CHAP. 280, SEC. 83, SUBSEC. 1

SCALE: 1 INCH = 40 CHAINS



AREA
ARNOLD PT.
 M.N.R. ADMINISTRATIVE DISTRICT
MOOSENEE
 MINING DIVISION
PORCUPINE
 LAND TITLES / REGISTRY DIVISION
COCHRANE



Date: JANUARY, 1983. Number: **G-1443**

Partridge River G-1556

MOOSE TWP

THE STATUTE REFER TO TWP PLANNING

JAMES BAY

SHIPSANDS I

TIDAL FLAT

MOOSE

ARNOLD PT

Exploratory
License 14542

CANCELLED JUNE 21/76

SANDY I

RIVER

PARTRIDGE RIVER

Nattabisha Pt (M 2402)

AREA OF

ARNOLD PT

DISTRICT OF
COCHRANE


PORCUPINE

~~LARDER LAKE~~
MINING DIVISION

SCALE: 1-INCH = 40 CHAINS

LEGEND

PATENTED LAND
CROWN LAND SALE
LEASES
LOCATED LAND
LICENSE OF OCCUPATION
MINING RIGHTS ONLY
SURFACE RIGHTS ONLY
ROADS
IMPROVED ROADS
KING'S HIGHWAYS
RAILWAYS
POWER LINES
MARSH OR MUSKES
MINES
CANCELLED



NOTES

400' Surface Rights Reservation around all
Lakes and Rivers

Replaced Aug. 23/83

Nattabisha Pt. (M 2402)