

W1200

G.2100 M.1590

ASHLEY TP.

(Tp. 56)

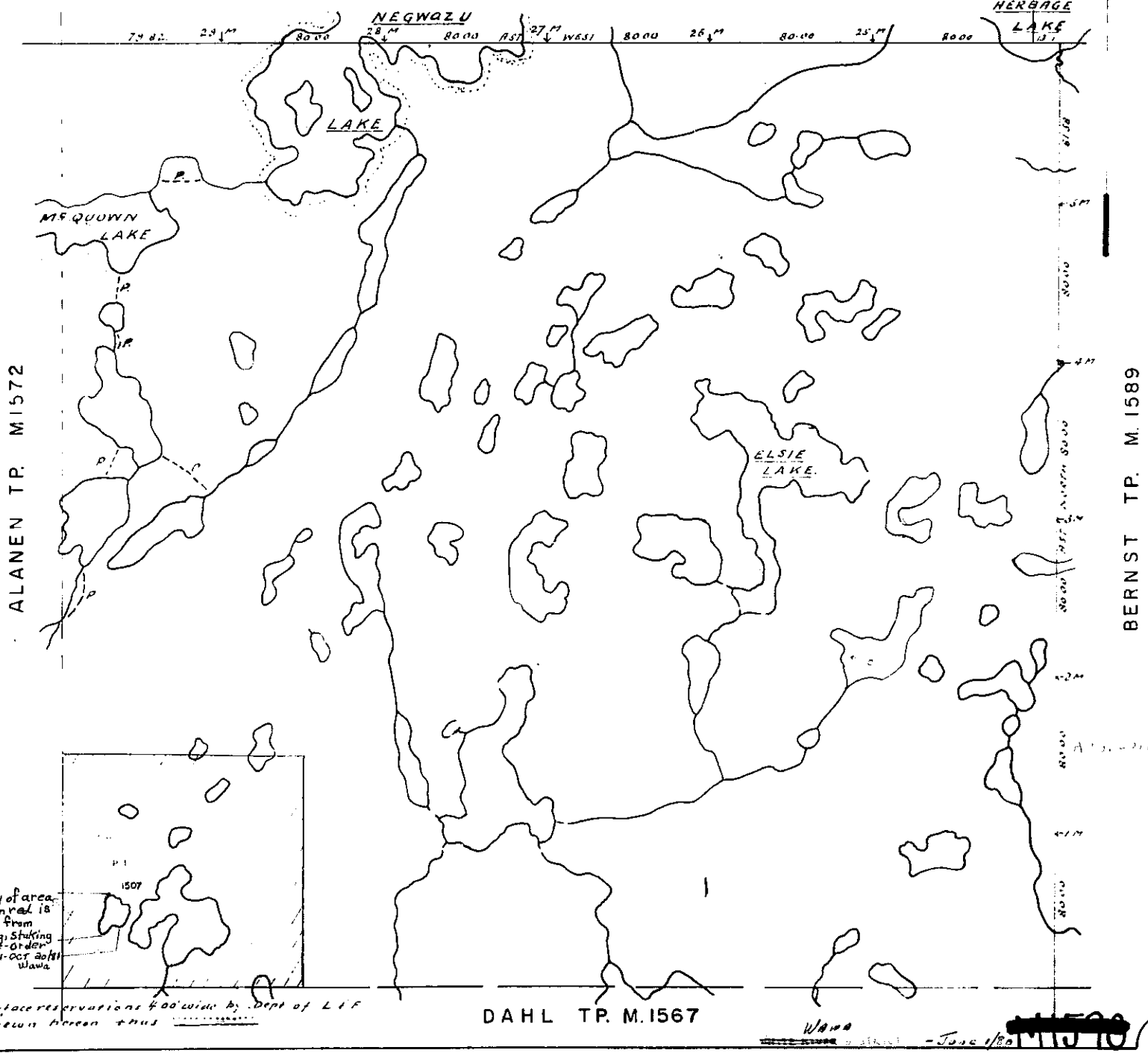
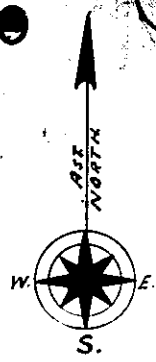
Notes: Surface Rights Only are
with drawn from staking - See
ORDER # W 4/82. Wawa-dated Feb. 1/82

THUNDER BAY MINING DIVISION. DISTRICT OF ALGOMA.

ONTARIO
MINISTRY OF NATURAL RESOURCES
SURVEYS AND MAPPING BRANCH

Scale 40 chains to an inch.

MCGOWAN TP. M.1596



ALANEN TP. M1572

BERNST TP. M. 1589

DAHL TP. M.1567

Only of area
lined in red is
with drawn from
specifying staking
of 1892 - Order
W. 14/81 - Oct 20/81
Wawa

Surface reservations 400' wide by Dept of LIF
shown green thus

Wawa
- June 1/80

REFERENCES

AREAS WITHDRAWN FROM DISPOSITION

M.R.O. - MINING RIGHTS ONLY


S.R.O. - SURFACE RIGHTS ONLY

M.+S. - MINING AND SURFACE RIGHTS

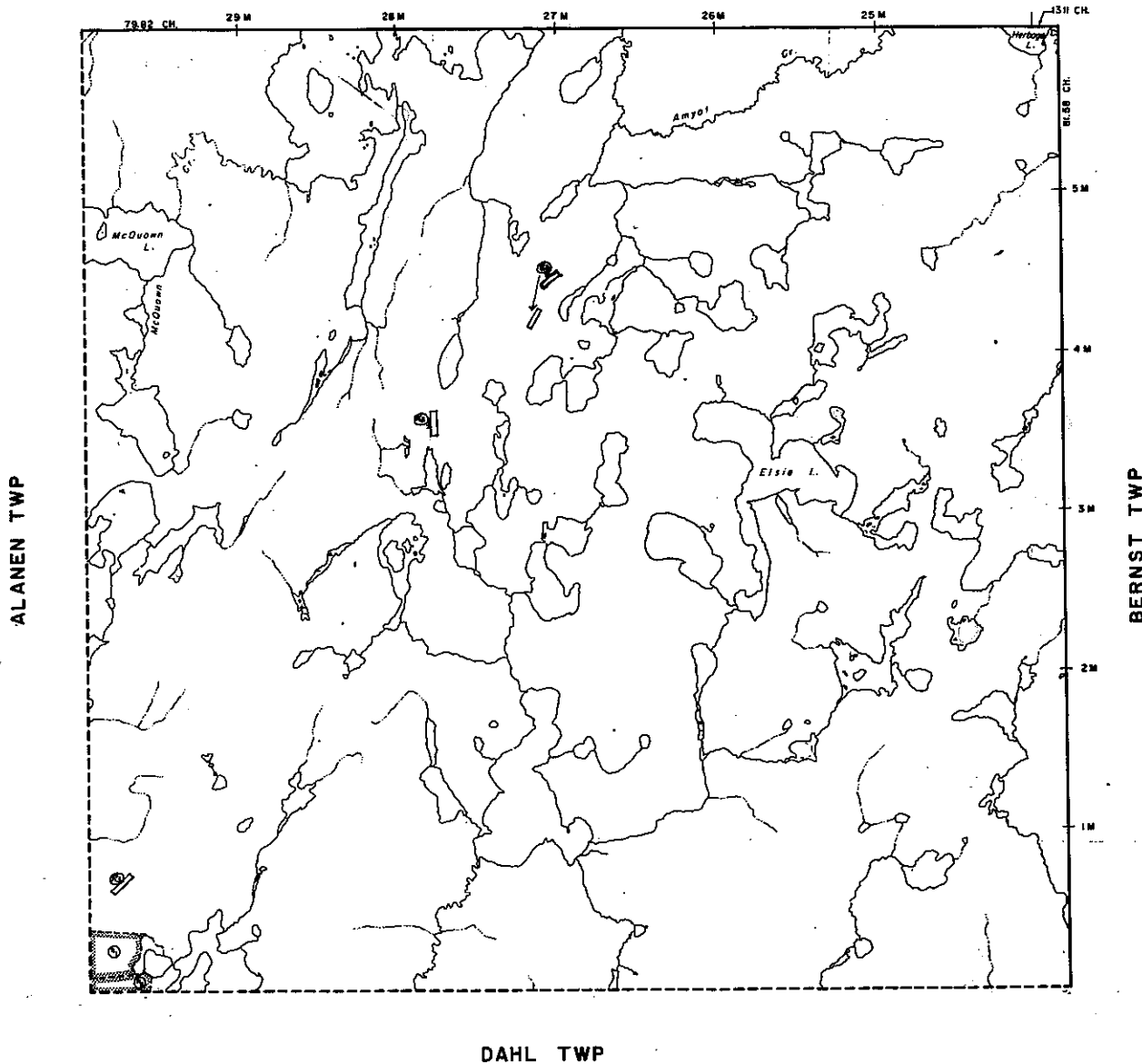
Description	Order No.	Date	Disposition	File
①	W.14/81	20/10/81	S.R.O.	
②	W.4/82	1/2/82	S.R.O.	188548
③	W.12/87	1/9/87	M.+S.	188554

THE INFORMATION THAT APPEARS ON THIS MAP HAS BEEN COMPILED FROM VARIOUS SOURCES AND ACCURACY IS NOT GUARANTEED. THOSE WISHING TO STAKE MINING CLAIMS SHOULD CONSULT WITH THE MINING RECORDS, MINISTRY OF NORTHERN DEVELOPMENT AND MINES FOR ADDITIONAL INFORMATION ON THE STATUS OF THE LANDS SHOWN HEREON.

The 1985 Magnetic Bearing
Approx. 2° W. Annual Change
Increasing 78



MCGOWAN TWP



LEGEND

HIGHWAY AND ROUTE No.	
OTHER ROADS	
TRAILS	
SURVEYED LINES: TOWNSHIPS, BASE LINES, ETC.	
LOTS, MINING CLAIMS, PARCELS, ETC.	
UNSURVEYED LINES: LOT LINES	
PARCEL BOUNDARY	
MINING CLAIMS ETC.	
RAILWAY AND RIGHT OF WAY	
UTILITY LINES	
NON PERENNIAL STREAM	
FLOODING OR FLOODING RIGHTS	
SUBDIVISION OR COMPOSITE PLAN	
RESERVATIONS	
ORIGINAL SHORELINE	
MARSH OR MUSKEG	
MINES	
TRAVERSE MONUMENT	

DISPOSITION OF CROWN LANDS

TYPE OF DOCUMENT	SYMBOL
PATENT, SURFACE & MINING RIGHTS	
- SURFACE RIGHTS ONLY	
- MINING RIGHTS ONLY	
LEASE, SURFACE & MINING RIGHTS	
- SURFACE RIGHTS ONLY	
- MINING RIGHTS ONLY	
LICENCE OF OCCUPATION	
ORDER-IN-COUNCIL	
RESERVATION	
CANCELLED	
SAND & GRAVEL	

NOTE: MINING RIGHTS IN PARCELS PATENTED PRIOR TO MAY 6, 1912, VESTED IN ORIGINAL PATENTEES BY THE PUBLIC LANDS ACT, R.S.O. 1979, CHAP. 206, SEC. 65, SUBSEC. 1.

SCALE: 1 INCH = 40 CHAINS



TOWNSHIP

ASHLEY

M.R.S. ADMINISTRATIVE DISTRICT

WAWA

MINING DIVISION

SAULT STE. MARIE

LAND TITLES / REGISTRY DIVISION

ALGOMA



Ministry of
Natural Resources
Land Management
Branch

Date OCTOBER, 1984

Number

G-2100