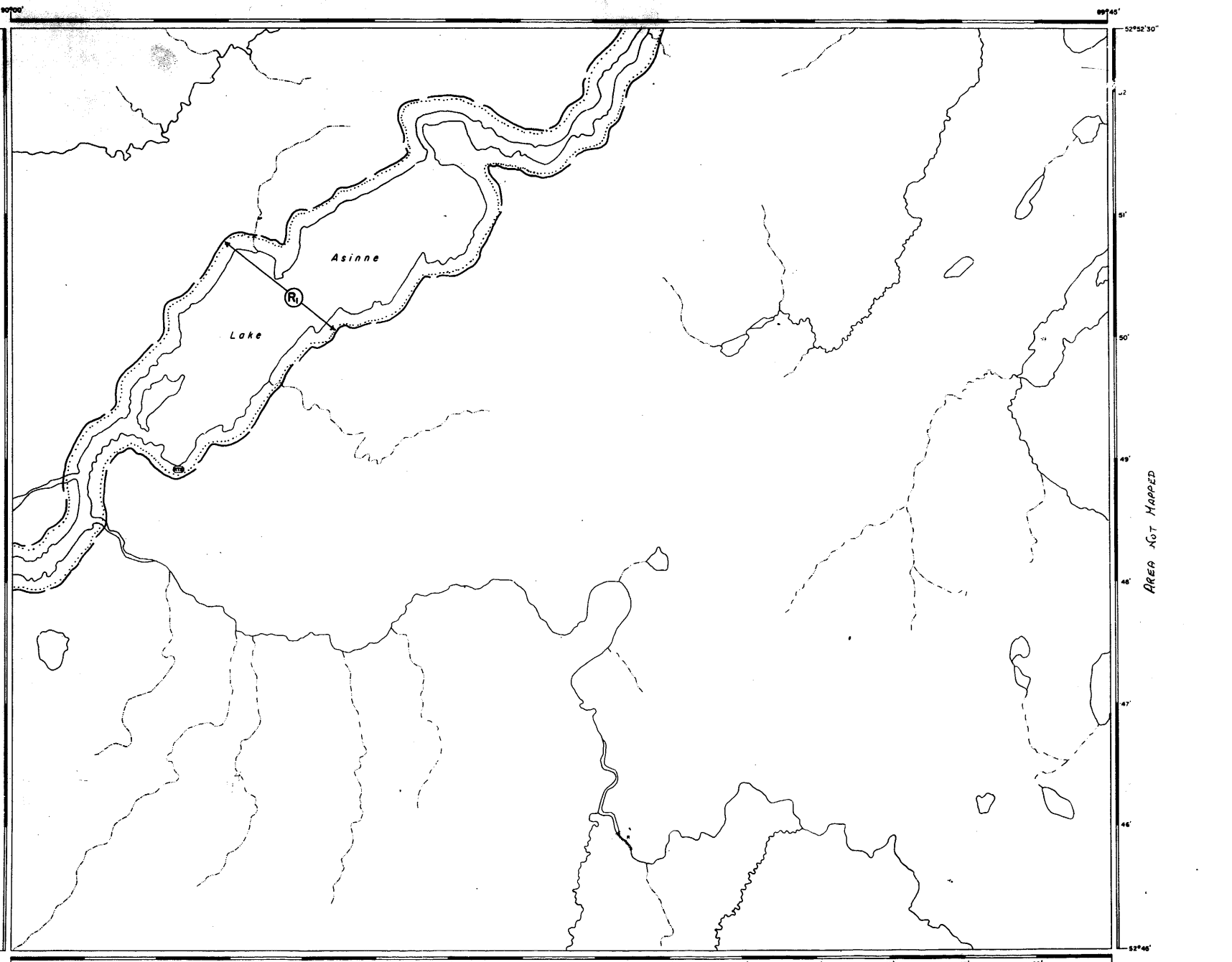


Misamikwash Lake Area- G-2128



LEGEND

- HIGHWAY AND ROUTE No.
- OTHER ROADS
- TRAILS
- SURVEYED LINES:  
 TOWNSHIPS, RANGE LINES, ETC.   
 LOTS, MINING CLAIMS, PARCELS, ETC.
- UNSURVEYED LINES:  
 LOT LINES   
 PARCEL BOUNDARY   
 MINING CLAIMS ETC.   
 RAILWAY AND RIGHT OF WAY   
 UTILITY LINES   
 NON-PERMANENT STREAM   
 FLOODING OR FLOODING RIGHTS   
 SUBDIVISION OR COMPORTE PLAN   
 RESERVATIONS   
 ORIGINAL SHORELINE   
 MARSH OR MURKES   
 BRIDGE   
 TRAVERSE MONUMENT   
 NEWITE TARGET SET-UP

DISPOSITION OF CROWN LANDS

TYPE OF DOCUMENT	SYMBOL
PATENT, SURFACE & MINING RIGHTS	
" SURFACE RIGHTS ONLY	
" MINING RIGHTS ONLY	
LEASE, SURFACE & MINING RIGHTS	
" SURFACE RIGHTS ONLY	
" MINING RIGHTS ONLY	
LICENSE OF OCCUPATION	
ORDER-IN-COUNCIL	
RESERVATION	
CANCELLED	
SAND & GRAVEL	

NOTE: MINING RIGHTS IN PARCELS PATENTED PRIOR TO MAY 6, 1916, VESTED IN ORIGINAL PATENTEE BY THE PUBLIC LANDS ACT, R.S.P. 1976, CHAP. 286, SEC. 91, UNLESS

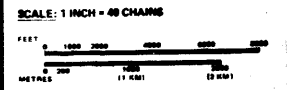
REFERENCES

AREAS WITHDRAWN FROM DISPOSITION\*


- M.L.O. - MINING RIGHTS ONLY
- S.L.O. - SURFACE RIGHTS ONLY
- M. & S. - MINING AND SURFACE RIGHTS

Description	Order No.	Date	Disposition	File
1000000000	1-1000	19-1-11	M. & S.	100000

AREA IN SIBOSAMA INTERM PLANNING BOARD  
 CALL FOR DETAILS 737-2662

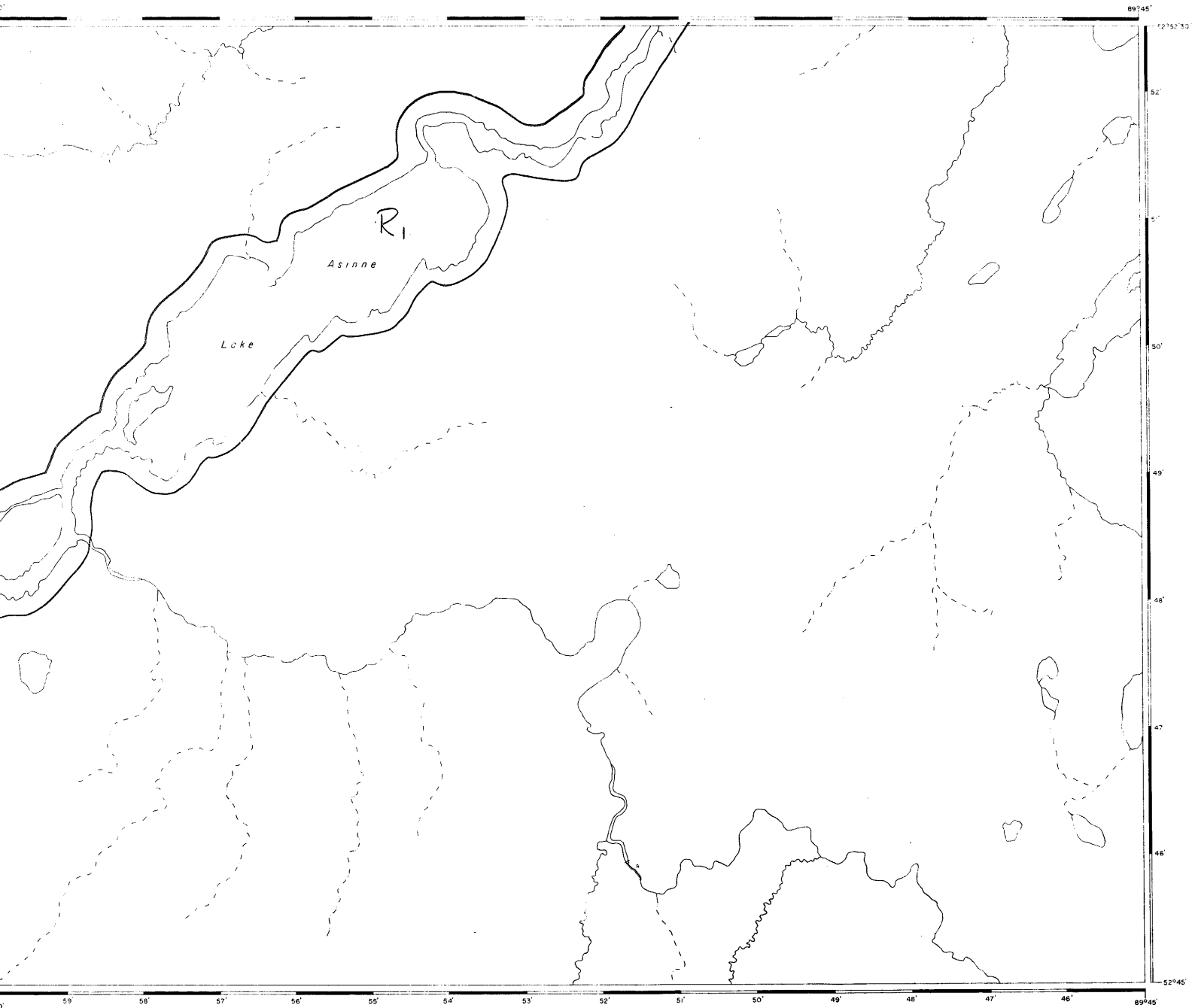


AREA  
**ASINNE LAKE**  
 H.B.S. ADMINISTRATIVE DISTRICT  
**SIOUX LOOKOUT**  
 MINES DIVISION  
**PATRICIA**  
 (L.S.) TITLES / OROBORO DIVISION  
**KENORA (PATRICIA PORTION)**



Date Issued: 1935  
 6-1935

Misamikwash Lake Area- M.2749



AREA OF

# ASINNE LAKE

DISTRICT OF  
KENORA  
PATRICIA PORTION

PATRICIA  
MINING DIVISION

SCALE: 1-INCH = 40 CHAINS

### LEGEND

PATENTED LAND	⊙
CROWN LAND SALE	C.S.
LEASES	⓪
LOCATED LAND	Loc
LICENSE OF OCCUPATION	L.O.
MINING RIGHTS ONLY	M.R.O.
SURFACE RIGHTS ONLY	S.R.O.
ROADS	—
IMPROVED ROADS	—
KING'S HIGHWAYS	—
RAILWAYS	—
POWER LINES	—
MARSH OR MUSKEG	—
MINES	⚡
CANCELLED	C.

### NOTES

400' Reserve around all Lakes & Rivers  
to Dept of Lands & Forests.

NOT TO BE USED FOR SURVEY PURPOSES

R1 -  
 W42/83, August 23/83 withdraws  
 surface + mining rights  
 File 7508 V.17. Candidate's  
 Park  
 \* Mineral Exploration allowed via  
 License of Occupation

DATE OF ISSUE  
 NOV 24 1978

# #3

## G-1935

NATIONAL TOPOGRAPHIC SERIES 53 A

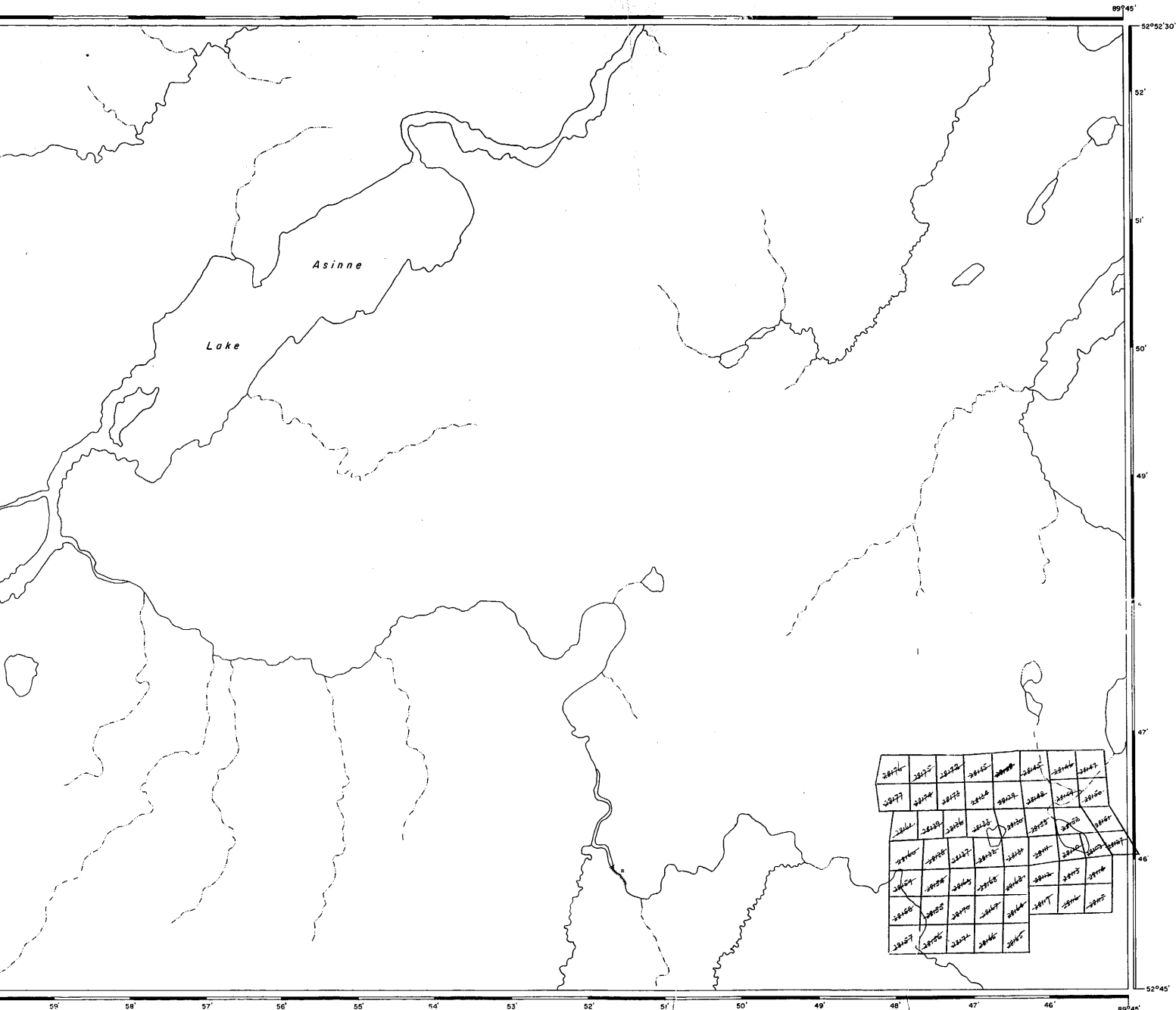
### PLAN NO. M.2750

ONTARIO  
MINISTRY OF NATURAL RESOURCES

SURVEYS AND MAPPING BRANCH

CORDICK LAKE AREA M.3390

Blow-up



AREA OF

# ASINNE LAKE

DISTRICT OF  
KENORA  
PATRICIA PORTION

PATRICIA  
MINING DIVISION

SCALE: 1-INCH = 40 CHAINS

### LEGEND

PATENTED LAND	⊙
CROWN LAND SALE	C.S.
LEASES	⓪
LOCATED LAND	Loc
LICENSE OF OCCUPATION	L.O.
MINING RIGHTS ONLY	M.R.O.
SURFACE RIGHTS ONLY	S.R.O.
ROADS	—
IMPROVED ROADS	—
KING'S HIGHWAYS	—
RAILWAYS	—
POWER LINES	—
MARSH OR MUSKEG	Ⓜ
MINES	⚡
CANCELLED	C.

### NOTES

400' Reserve around all Lakes & Rivers  
to Dept. of Lands & Forests.

NOT TO BE USED FOR SURVEY PURPOSES

*Asinne Lake  
Patricia Portion  
M.2750*

#1

6-1935

PLAN NO. M.2750

DEPARTMENT OF MINES  
— ONTARIO —

Misamikwash Lake Area-M.2749

AREA OF

# ASINNE LAKE

DISTRICT OF  
KENORA  
PATRICIA PORTION

PATRICIA  
MINING DIVISION

SCALE: 1-INCH = 40 CHAINS

### LEGEND

PATENTED LAND	Ⓟ
CROWN LAND SALE	CS
LEASES	Ⓞ
LOCATED LAND	Loc
LICENSE OF OCCUPATION	LO
MINING RIGHTS ONLY	MRO
SURFACE RIGHTS ONLY	SRO
ROADS	—
IMPROVED ROADS	—
KING'S HIGHWAYS	—
RAILWAYS	—
POWER LINES	—
MARSH OR MUSKEG	—
MINES	⚡
CANCELLED	C.

### NOTES

400' Reserve around all Lakes & Rivers  
to Dept of Lands & Forests.

NOT TO BE USED FOR SURVEY PURPOSES

#2

G-1935

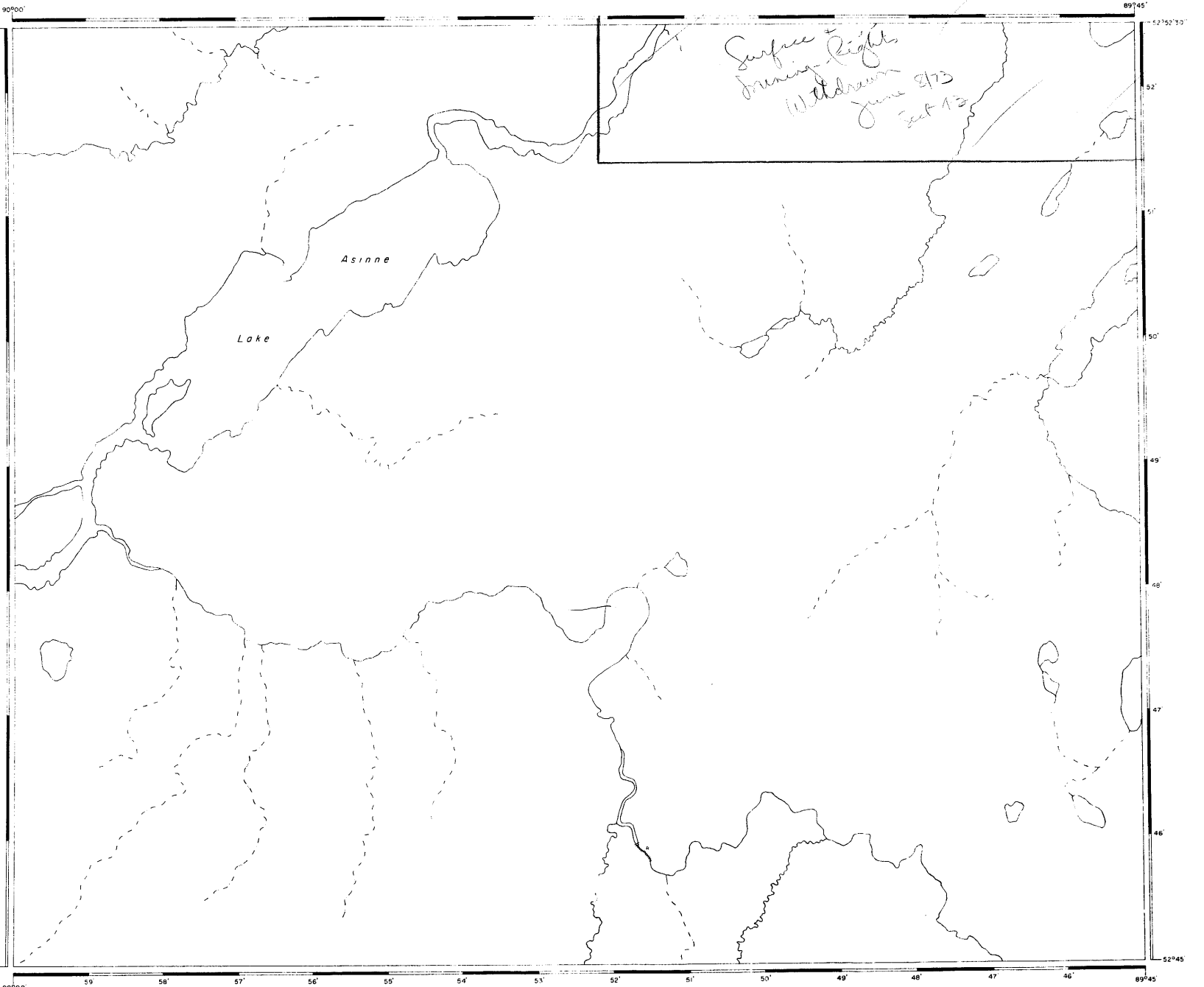
PLAN NO. M.2750

DEPARTMENT OF MINES  
— ONTARIO —

*Surface Rights  
Mining Rights  
Withdrawn  
June 27/73  
Sept 13*

Asinne

Lake



Blow-up