ZONE 17
COMOX TOWNSHIP
Upper Bark Lake
MISSISSAGI RIVER PROVINCIAL PARK
MISSISSAGI RIVER PROV. PARK
Bark Lake
Petre Lake
SHULMAN TOWNSHIP
ASSEY TOWNSHIP
FABBRO TOWNSHIP
R1
R2

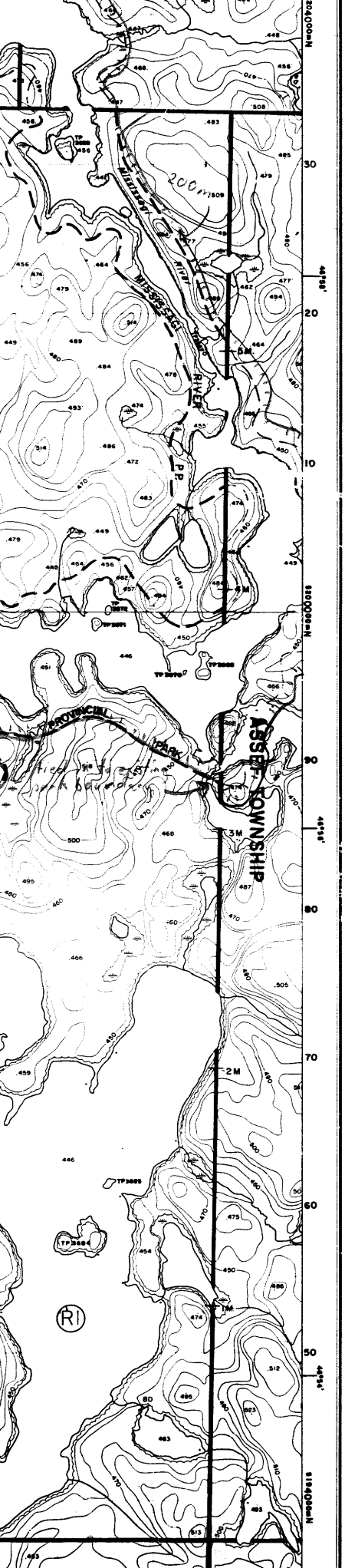

Ontario

INDEX TO LAND DISPOSITION

PLAN

G-3258

TOWNSHIP

ASSAD

M.N.R. ADMINISTRATIVE DISTRICT

BLIND RIVER

MINING DIVISION

SAULT STE MARIE

LAND TITLES / REGISTRY DIVISION

ALGOMA

Scale 1:20 000

Metres: 1000 0 1000 2000 Metres

Feet: 1000 0 1000 2000 3000 4000 5000 6000 7000 8000 9000 10000 Feet

Contour Interval 10 Metres

SYMBOLS

Boundary
- Township, Meridian, Baseline
- Road allowance; surveyed
  - shoreline
- Lot/Concession; surveyed
  - unsurveyed
- Parcel; surveyed
  - unsurveyed
- Right-of-way; road
  - railway
  - utility
- Reservation
- Cliff, Pit, Pile
- Contour (20)
  - Interpolated
  - Approximate
  - Depression
- Control point (horizontal)
- Flooded land
- Mine head frame
- Pipeline (above ground)
- Railway; single track
  - double track
  - abandoned
- Road; highway, county, township
  - access
  - trail; bush
- Shoreline (original)
- Transmission line
- Wooded area

DISPOSITION OF CROWN LANDS

Patent
- Surface & Mining Rights
- Surface Rights Only
- Mining Rights Only

Lease
- Surface & Mining Rights
- Surface Rights Only
- Mining Rights Only

Licence of Occupation
Order-in-Council (OC)
Cancelled
Reservation
Sand & Gravel

The 1980 Magnetic Bearing
Approx. 0W Annual Change
decreasing 5°30W.

AREAS WITHDRAWN FROM DISPOSITION

MRO - Mining Rights Only
SRO - Surface Rights Only
M + S - Mining and Surface Rights

Description	Order No.	Date	Disposition	File
R1	W-SSM-11/95	20/02/95	S & M RIGHTS	195150

RE Sec. 35 W-LL-P238/99 ONT May 17/99 MTS

THE INFORMATION THAT APPEARS ON THIS MAP HAS BEEN COMPILED FROM VARIOUS SOURCES, AND ACCURACY IS NOT GUARANTEED. THOSE WISHING TO STAKE MINING CLAIMS SHOULD CONSULT WITH THE MINING RECORDER, MINISTRY OF NORTHERN DEVELOPMENT AND MINES, FOR ADDITIONAL INFORMATION ON THE STATUS OF THE LANDS SHOWN HEREON.

SAULT STE. MARIE MINING DIV.
RECEIVED
JUN 18 1996
A.M. P.M.

ASSAD TWP
MONTMAGNY TWP. • MONTMAGNY CLAIM MAP
PATENTED SURFACE & MINING RIGHTS
MINING RECORDER
MONTMAGNY TWP. • MONTMAGNY CLAIM MAP
PATENTED SURFACE & MINING RIGHTS
MINING RECORDER

1152

PLAN OF
T'WP. "T"

ASSAD TP.
M. 1152.

SUDBURY MINING DIVISION.
DISTRICT OF ALGOMA.

Scale, 40 chains to an inch.

SUDBURY MINING DIV.
RECEIVED
JUN 26 1970
A.M. P.M.
7 8 9 10 11 12 1 2 3 4 5 6

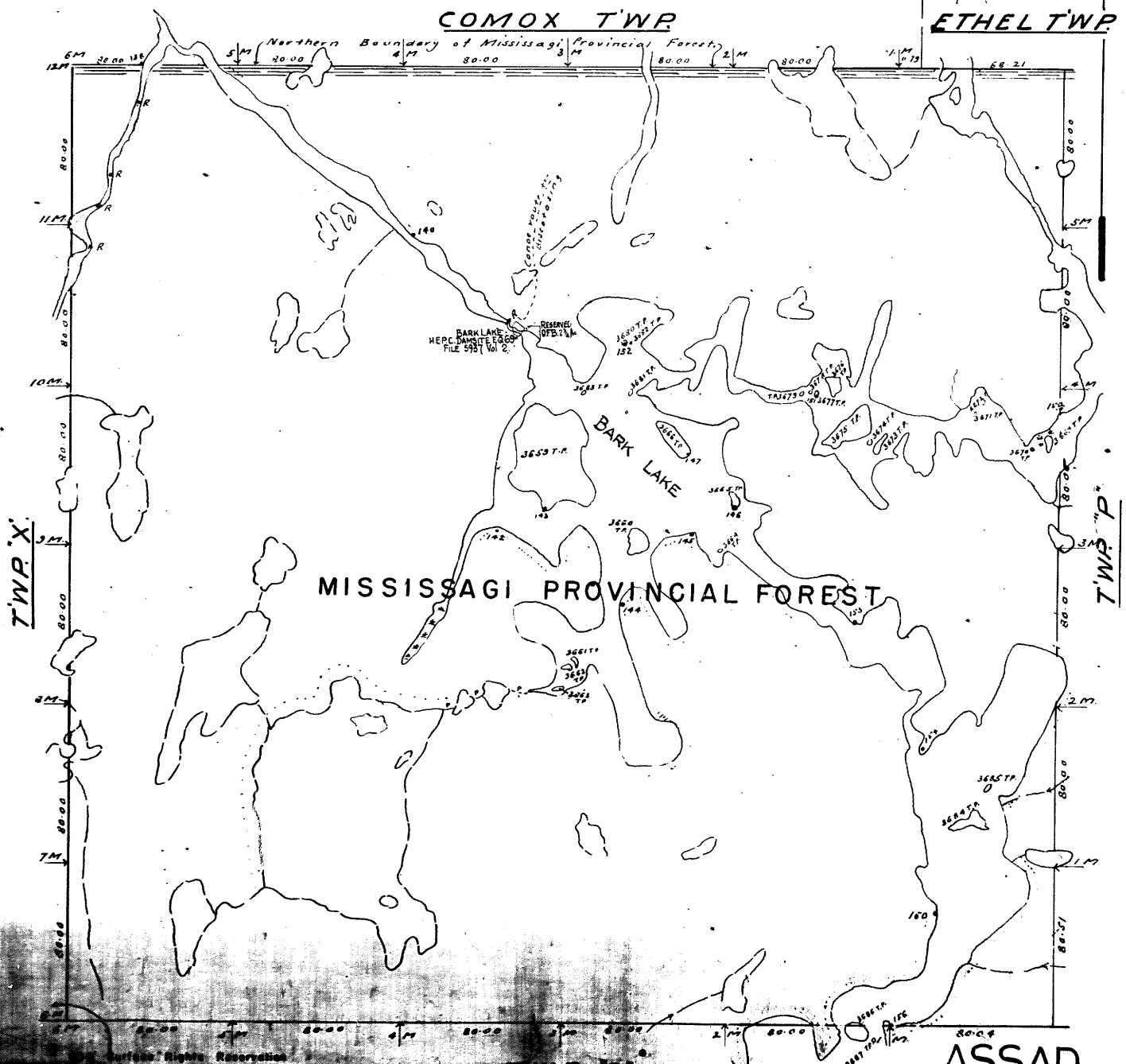

formerly TWP T ASSAD

G.3258 ~~M.1152~~

ONTARIO
MINISTRY OF NATURAL RESOURCES
SURVEYS AND MAPPING BRANCH

NOTES
Areas withdrawn from staking under Section 42 of the Mining Act.

File	Date	Disposition

RECEIVED
AUG 30 1984
A.M. P.M.
7,8,9,10,11,12,1,2,3,4,5,6

ASSAD TP.
(Tp. T)

SAULT STE. MARIE MINING DIVISION.
DISTRICT OF ALGOMA.

Scale, 40 chains to an inch.

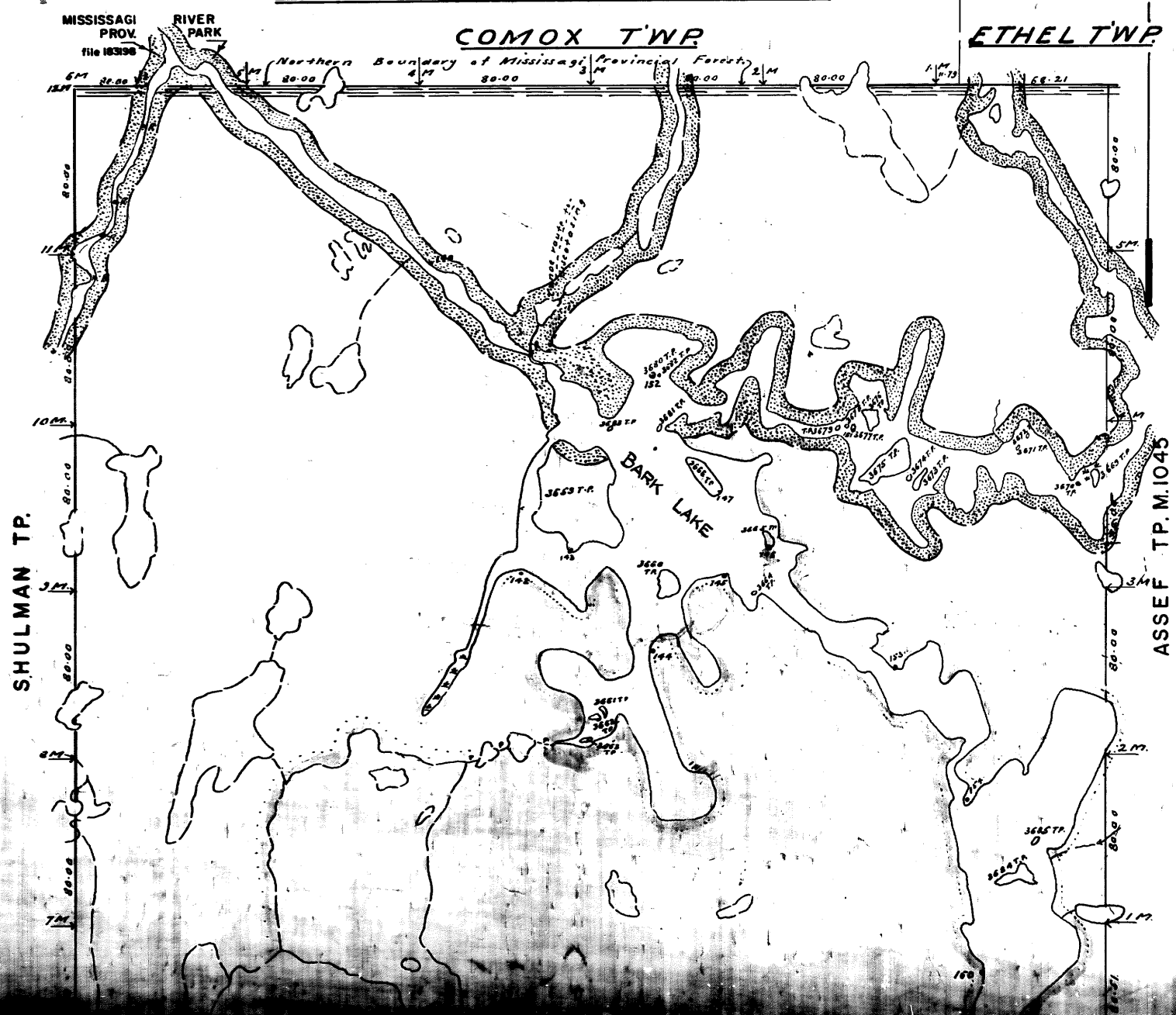

1152

PLAN OF
TWP. "T."

ASSAD TP.
M. 1152.

SUDBURY MINING DIVISION.
DISTRICT OF ALGOMA.

Scale, 40 chains to an inch.

SUDBURY MINING DIV.
RECEIVED
JUN 26 1970
A.M. P.M.
7,8,9,10,11,12,1,2,3,4,5,6

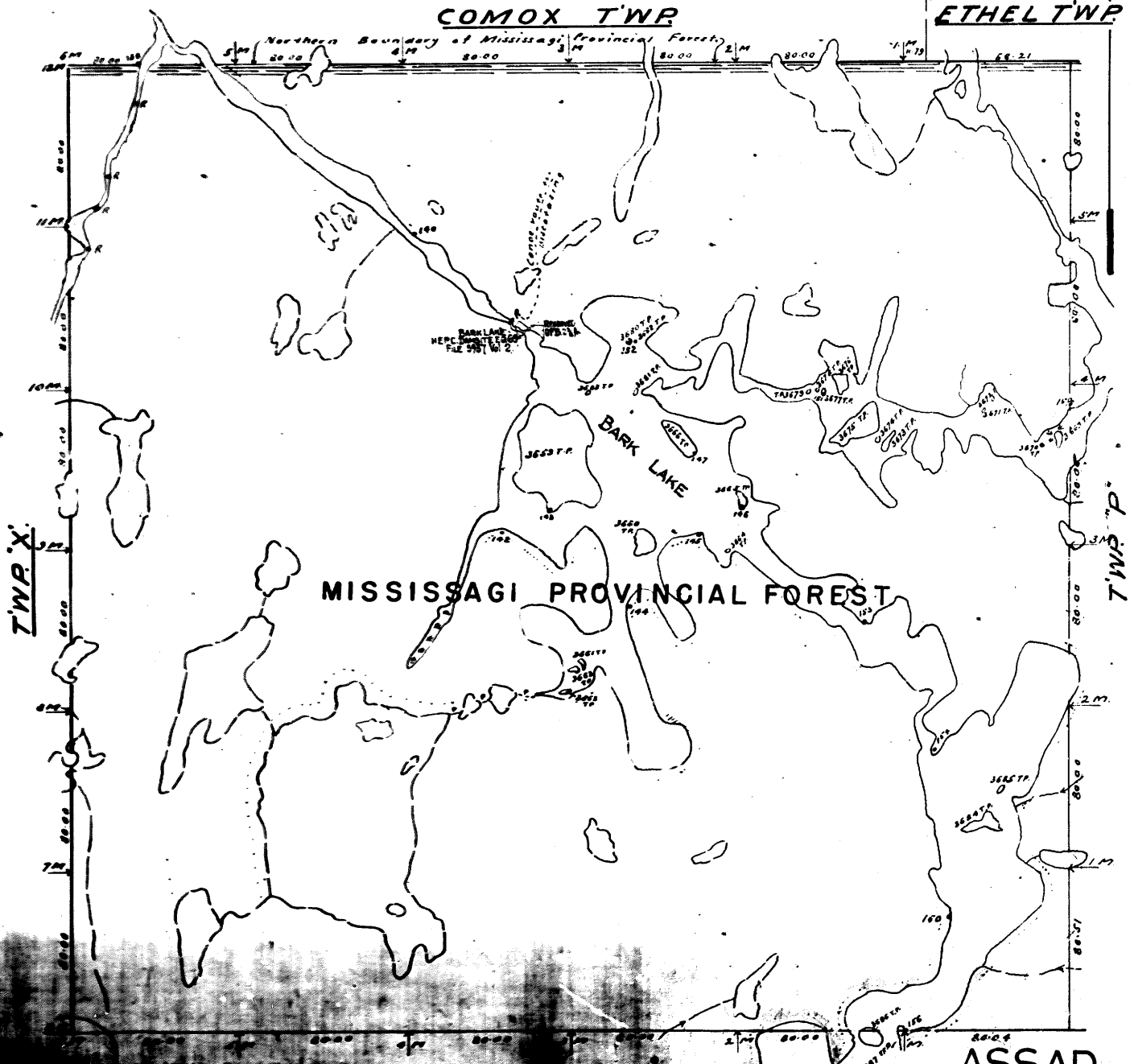

formerly TWP T ASSAD

G.3258 ~~M.1152~~

ONTARIO
MINISTRY OF NATURAL RESOURCES
SURVEYS AND MAPPING BRANCH

DATE OF ISSUE
FEB 27 1980

TES
as withdrawn from staking under Section
of the Mining Act.

File	Date	Disposition

ASSAD TP.

(Tp. T)

SAULT STE. MARIE MINING DIVISION.

DISTRICT OF ALGOMA.

Scale, 40 chains to an inch.

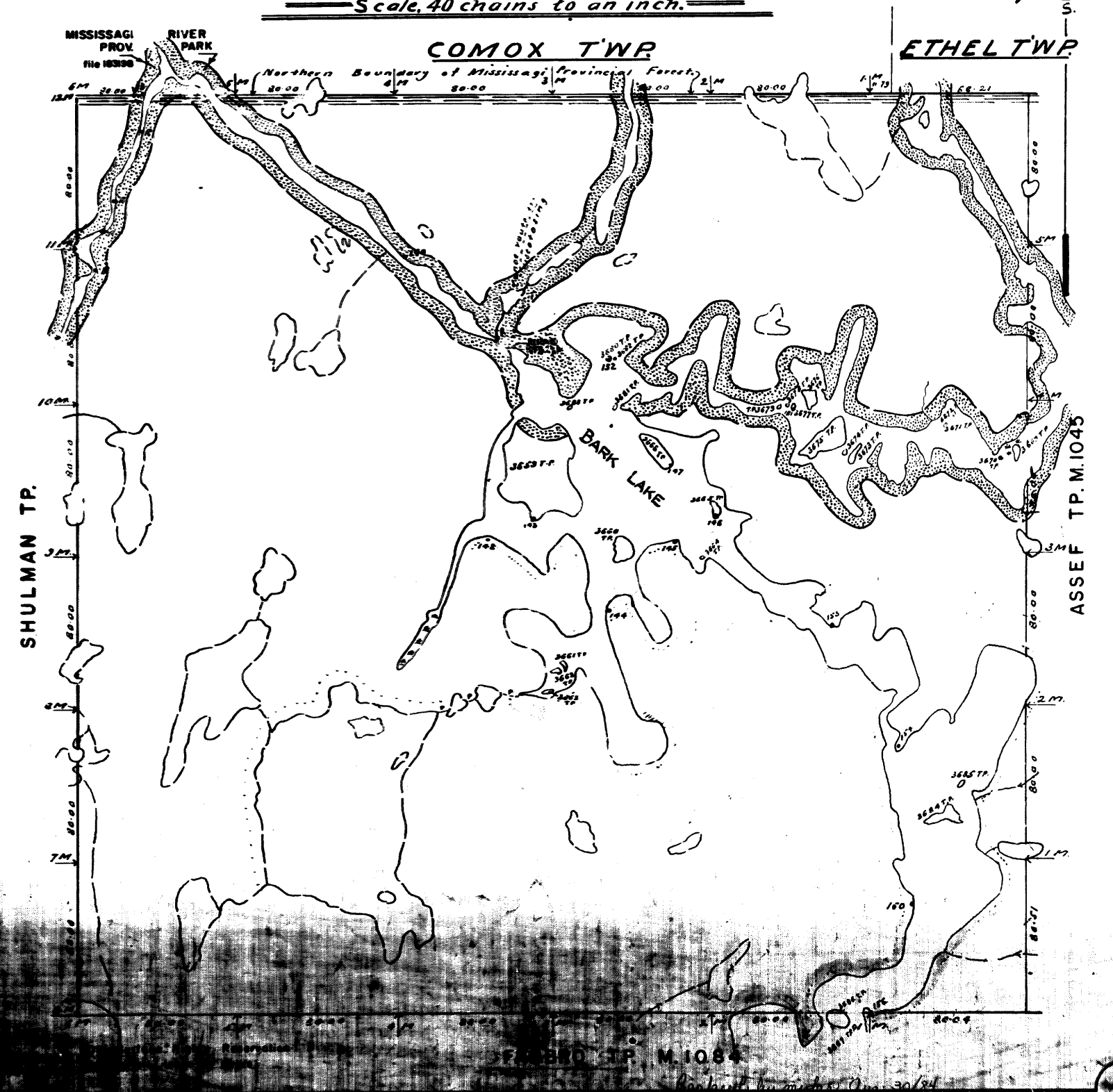

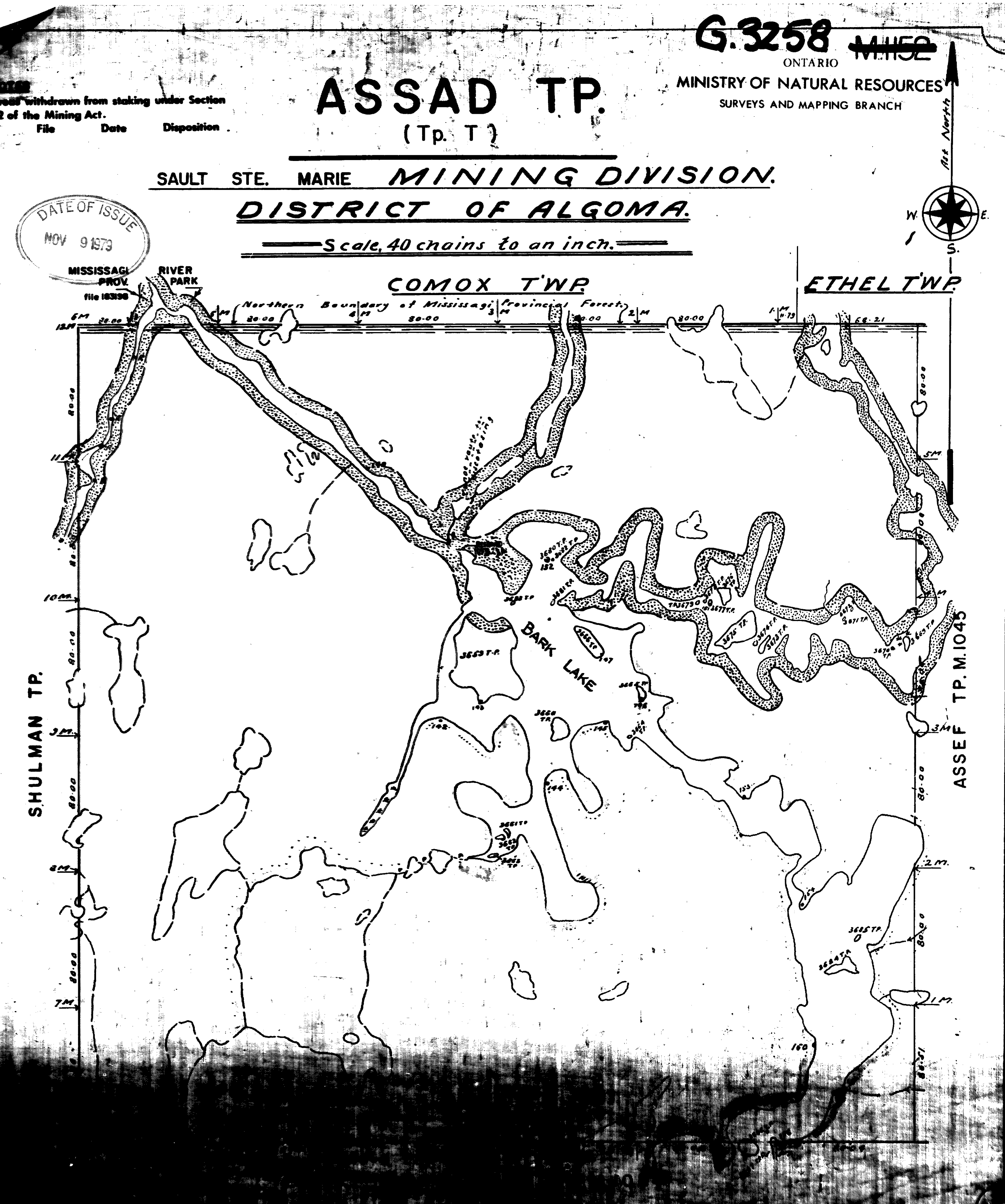
G.3258
M.1152
ONTARIO
MINISTRY OF NATURAL RESOURCES
SURVEYS AND MAPPING BRANCH
withdrawn from staking under Section
2 of the Mining Act.
File
Date
Disposition
ASSAD TP.
(Tp. T)
SAULT STE. MARIE MINING DIVISION.
DISTRICT OF ALGOMA.
Scale, 40 chains to an inch.
DATE OF ISSUE
NOV 9 1979
Ast North
W.
E.
S.
MISSISSAGI RIVER PROV. PARK
file 183198
COMOX T'WP.
ETHEL T'WP.
Northern Boundary of Mississagi Provincial Forest.
SHULMAN TP.
ASSEF TP. M.1045
BARK LAKE
3653 T.P.
3666 T.P.
3675 T.P.
3685 T.P.
3684 T.P.
3680 T.P.
3671 T.P.
3669 T.P.
80.00
68.21
13 M
12 M
11 M
10 M
9 M
8 M
7 M
6 M
5 M
4 M
3 M
2 M
1 M

G.3258 ~~M.115C~~

ONTARIO
MINISTRY OF NATURAL RESOURCES
SURVEYS AND MAPPING BRANCH

PLAN OF TWP. "T." (ASSAD)

SAULT STE. MARIE MINING DIVISION.

DISTRICT OF ALGOMA.

Scale, 40 chains to an inch.

NOTES

Areas withdrawn from staking under Section 42 of the Mining Act.

File	Date	Disposition
183198	Sept. 29/70	SR & MR

DATE OF ISSUE
JAN 17 1974