REFERENCES

AREAS WITHDRAWN FROM DISPOSITION

M.R.O. – MINING RIGHTS ONLY

S.R.O. – SURFACE RIGHTS ONLY

M.+ S. – MINING AND SURFACE RIGHTS

Description	Order No.	Date	Disposition	File

The 1985 Magnetic Bearing Approx. 6°32'W Annual Change Increasing 10'.

THE INFORMATION THAT APPEARS ON THIS MAP HAS BEEN COMPILED FROM VARIOUS SOURCES, AND ACCURACY IS NOT GUARANTEED. THOSE WISHING TO STAKE MINING CLAIMS SHOULD CONSULT WITH THE MINING RECORDER, MINISTRY OF NORTHERN DEVELOPMENT AND MINES, FOR ADDITIONAL INFORMATION ON THE STATUS OF THE LANDS SHOWN HEREON.

SAULT STE. MARIE MINING DIV.
RECEIVED
MAR 3 - 1997
A.M. P.M.

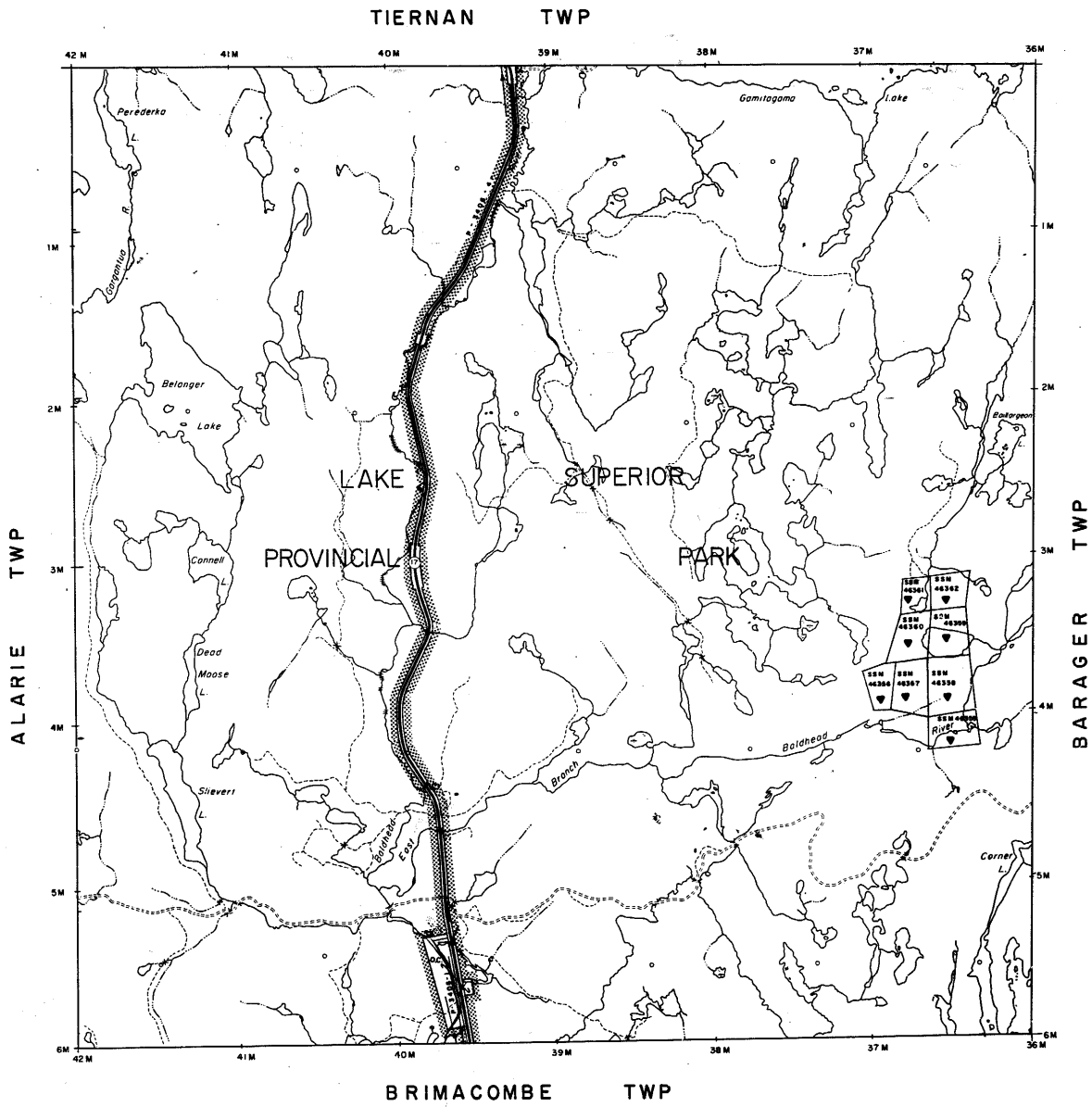

LEGEND

- HIGHWAY AND ROUTE No.
- OTHER ROADS
- TRAILS
- SURVEYED LINES:
  - TOWNSHIPS, BASE LINES, ETC.
  - LOTS, MINING CLAIMS, PARCELS, ETC.
- UNSURVEYED LINES:
  - LOT LINES
  - PARCEL BOUNDARY
  - MINING CLAIMS ETC.
- RAILWAY AND RIGHT OF WAY
- UTILITY LINES
- NON-PERENNIAL STREAM
- FLOODING OR FLOODING RIGHTS
- SUBDIVISION OR COMPOSITE PLAN
- RESERVATIONS
- ORIGINAL SHORELINE
- MARSH OR MUSKEG
- MINES
- TRAVERSE MONUMENT

DISPOSITION OF CROWN LANDS

TYPE OF DOCUMENT	SYMBOL
PATENT, SURFACE & MINING RIGHTS	●
" , SURFACE RIGHTS ONLY	◓
" , MINING RIGHTS ONLY	◒
LEASE, SURFACE & MINING RIGHTS	■
" , SURFACE RIGHTS ONLY	▤
" , MINING RIGHTS ONLY	▥
LICENCE OF OCCUPATION	▼
ORDER-IN-COUNCIL	OC
RESERVATION	◔
CANCELLED	●
SAND & GRAVEL	◔

NOTE: MINING RIGHTS IN PARCELS PATENTED PRIOR TO MAY 6, 1913, VESTED IN ORIGINAL PATENTEE BY THE PUBLIC LANDS ACT, R.S.O. 1970, CHAP 388, SEC. 63, SUBSEC 1.

SCALE: 1 INCH = 40 CHAINS

FEET 0 1000 2000 4000 6000 8000

METRES 0 200 1000 (1 KM) 2000 (2 KM)

TOWNSHIP

ASSELIN TWP

M.N.R. ADMINISTRATIVE DISTRICT

WAWA

MINING DIVISION

SAULT STE MARIE

LAND TITLES / REGISTRY DIVISION

ALGOMA

Ontario Ministry of Natural Resources — Ministry of Northern Development and Mines

Date DECEMBER, 1986

Number G-2374

G-2374

ASSELIN TWP

553

LAKE SUPERIOR PROVINCIAL PARK. M.1553

SAULT STE. MARIE MINING DIVISION

DISTRICT OF ALGOMA.

Scale 40ch = 1 inch

This Twp. lies within Lake Superior Provincial Park
- WITHDRAWN FROM STAKING -

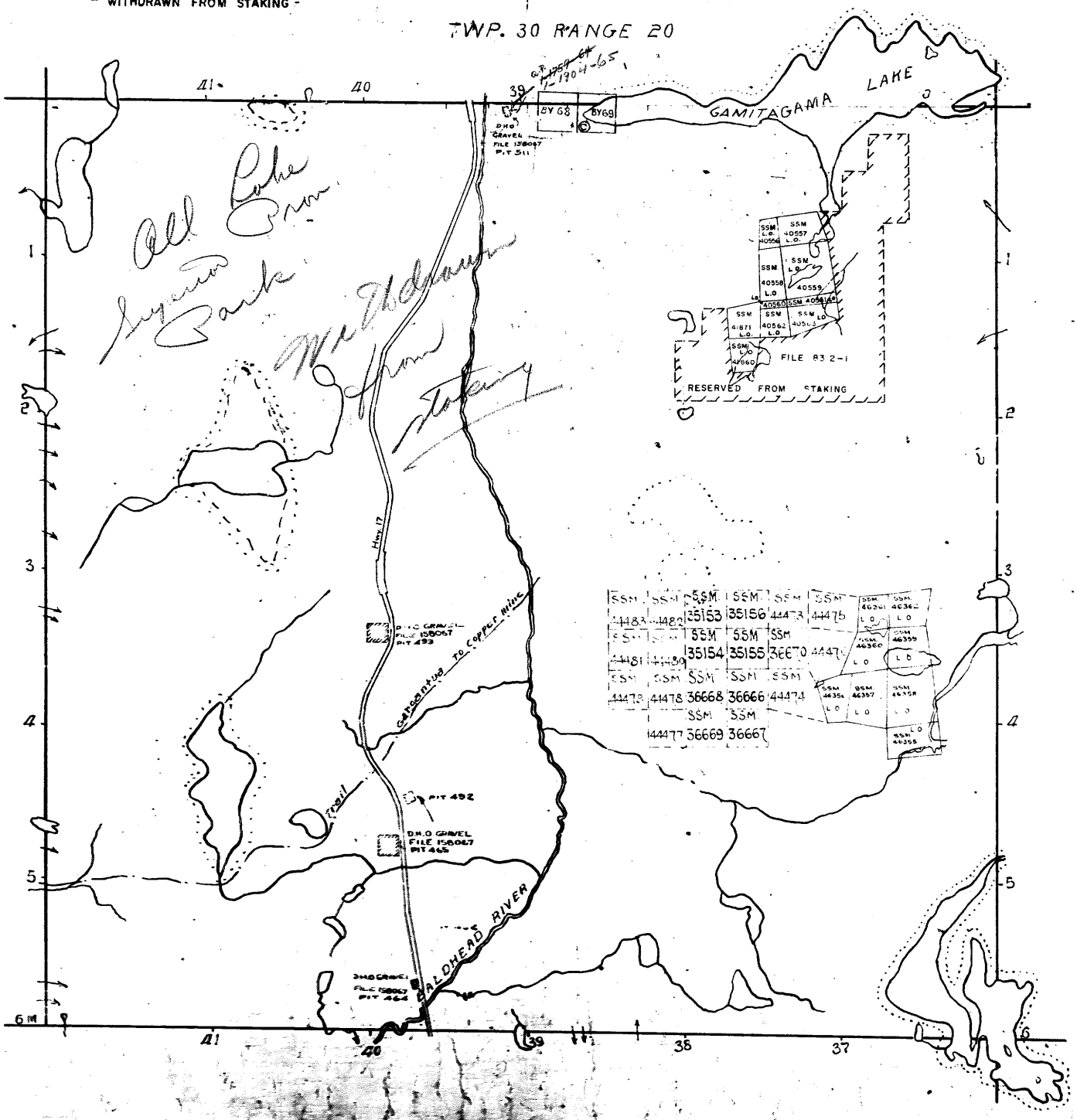

Surface reservations as made by Dept of Lands
shown hereon. [illegible]

553

LAKE SU[illegible] PARK

SAULT STE. MARIE MINING DIVISION

DISTRICT OF ALGOMA.

Scale 40ch = 1inch

This Twp. lies within Lake Superior Provincial Park
— WITHDRAWN FROM STAKING —

TWP. 30 RANGE 20

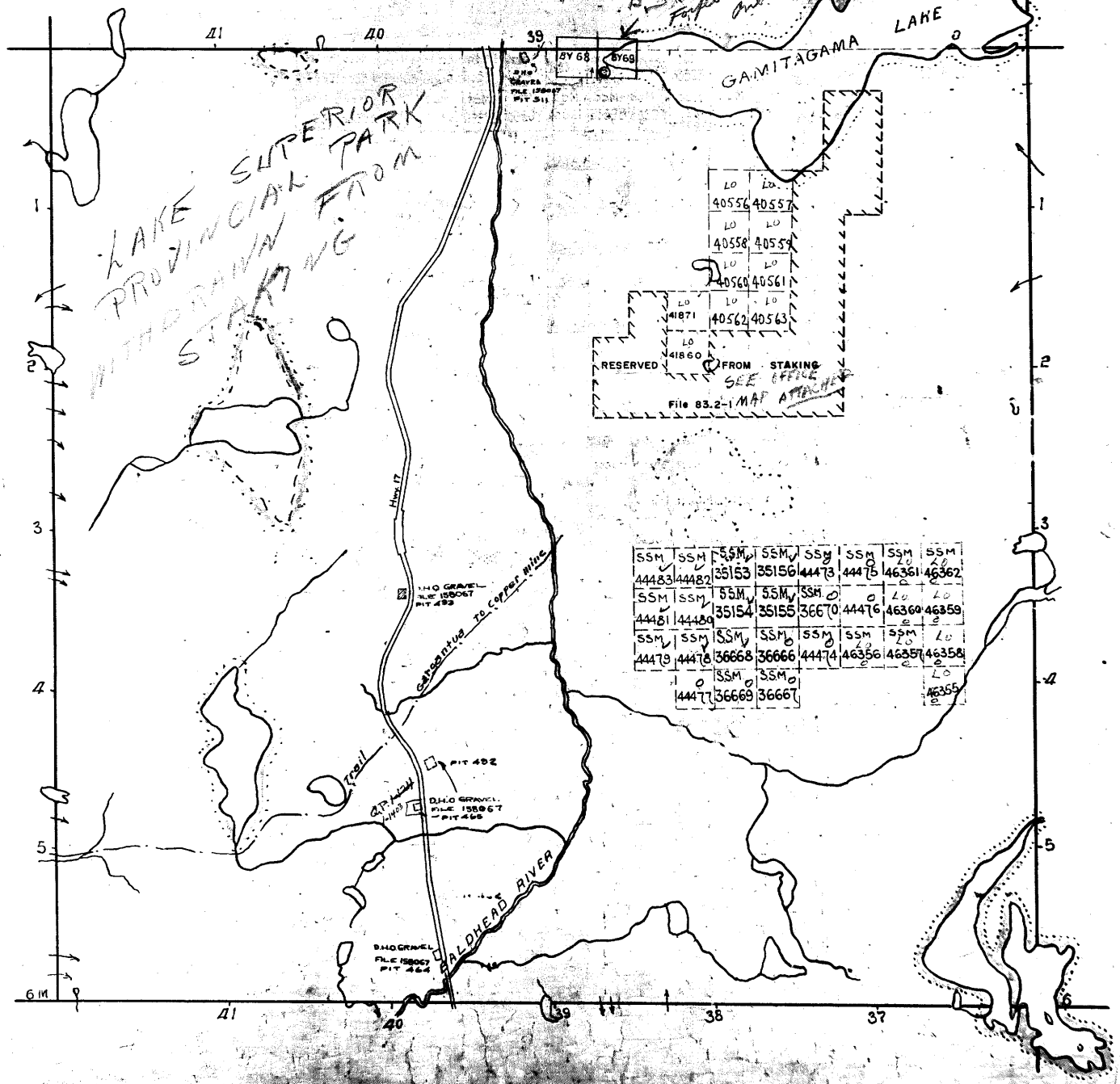

Surface reference [illegible] made by [illegible]
shown hereon thus [illegible]

553

LAKE SUPERIOR PROVINCIAL PARK.

SAULT STE. MARIE MINING DIVISION

DISTRICT OF ALGOMA.

Scale 40ch = 1 inch

This Twp lies within Lake Superior Provincial Park
- WITHDRAWN FROM STAKING -

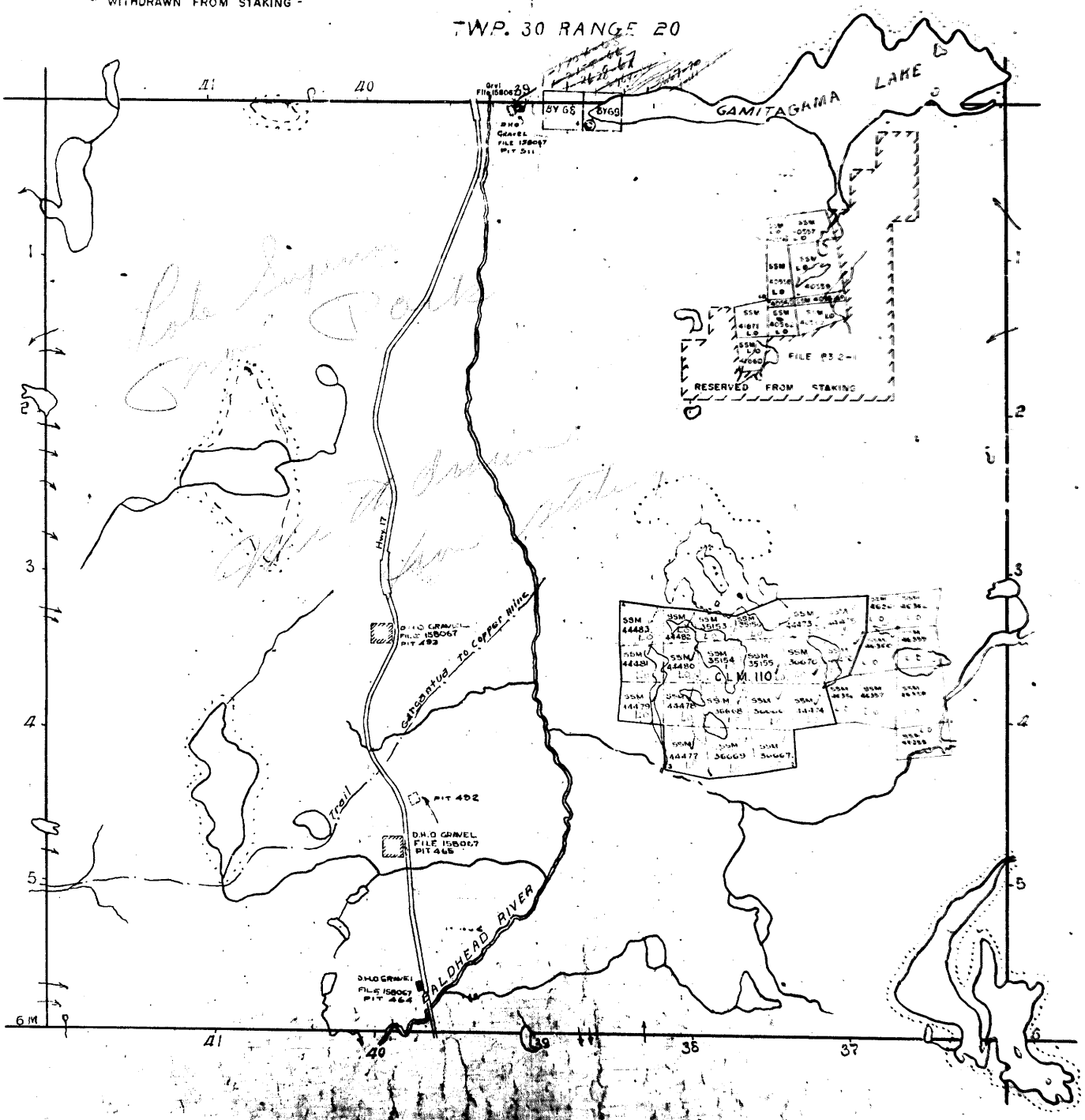

Surface reservations are made by [illegible]
shown hereon thus [illegible]

1553

ASSELIN JR
M.1553

OFFICE MAP

Tp. 30 Range XIX

OFFICE MAP

LAKE SUPERIOR PROVINCIAL PARK.

SAULT STE. MARIE MINING DIVISION

DISTRICT OF ALGOMA.

Scale 40ch = 1 inch

This Twp. lies within Lake Superior Provincial Park

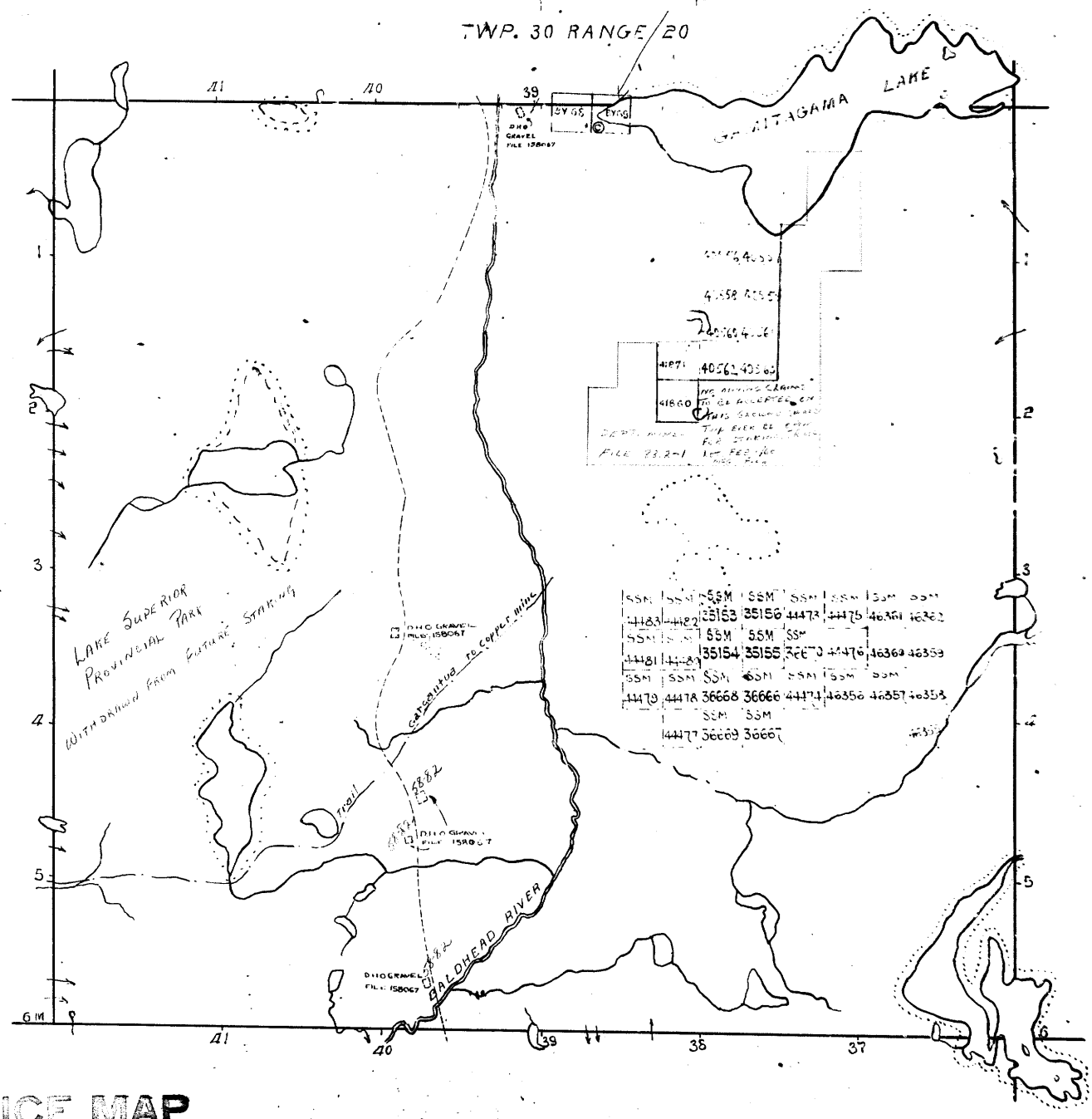

OFFICE MAP

Surface reservations 400' wide by Dept of L & F shown hereon thus [illegible] also various lakes not shown

OFFICE MAP

1553

Tp. 30 Range XIX

LAKE SUPERIOR PROVINCIAL PARK.

SAULT STE. MARIE MINING DIVISION

DISTRICT OF ALGOMA.

Scale 40ch = 1inch

(ASSELIN)
M.1553

BY 69 forfeited June 1/56 Ont. Gazette

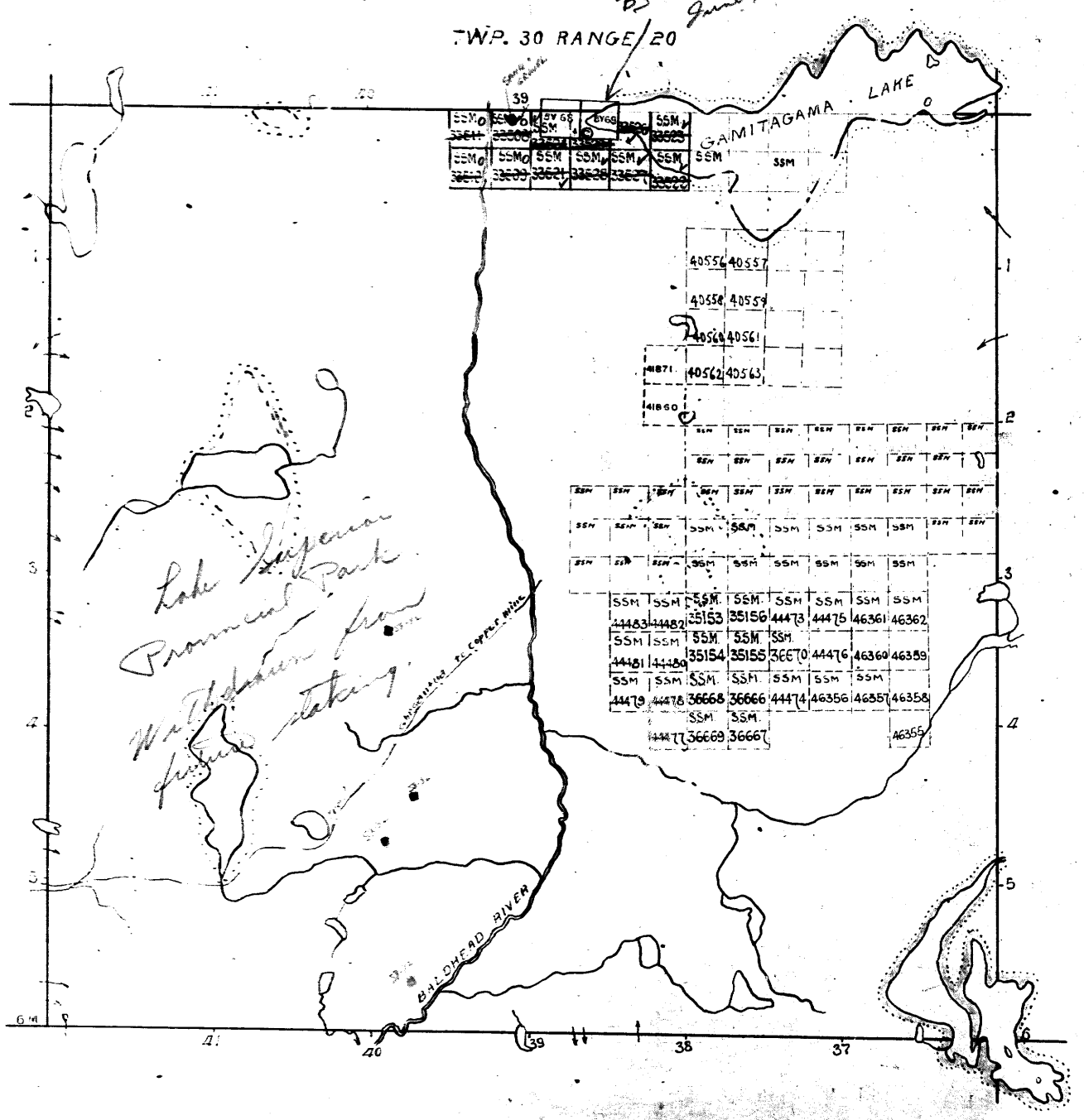

Surface reservations 400' wide by Dept of L & F
shown hereon thus _____ also various lakes not shown

1553

Tp. 30 Range XIX

LAKE SUPERIOR PROVINCIAL PARK.

SAULT STE. MARIE MINING DIVISION

DISTRICT OF ALGOMA.

Scale 40ch = 1 inch

(ASSELIN)

By 69 Ont. Gazette open June 1/56

OFFICE MAP

M.1553 TWP. 30 RANGE 20

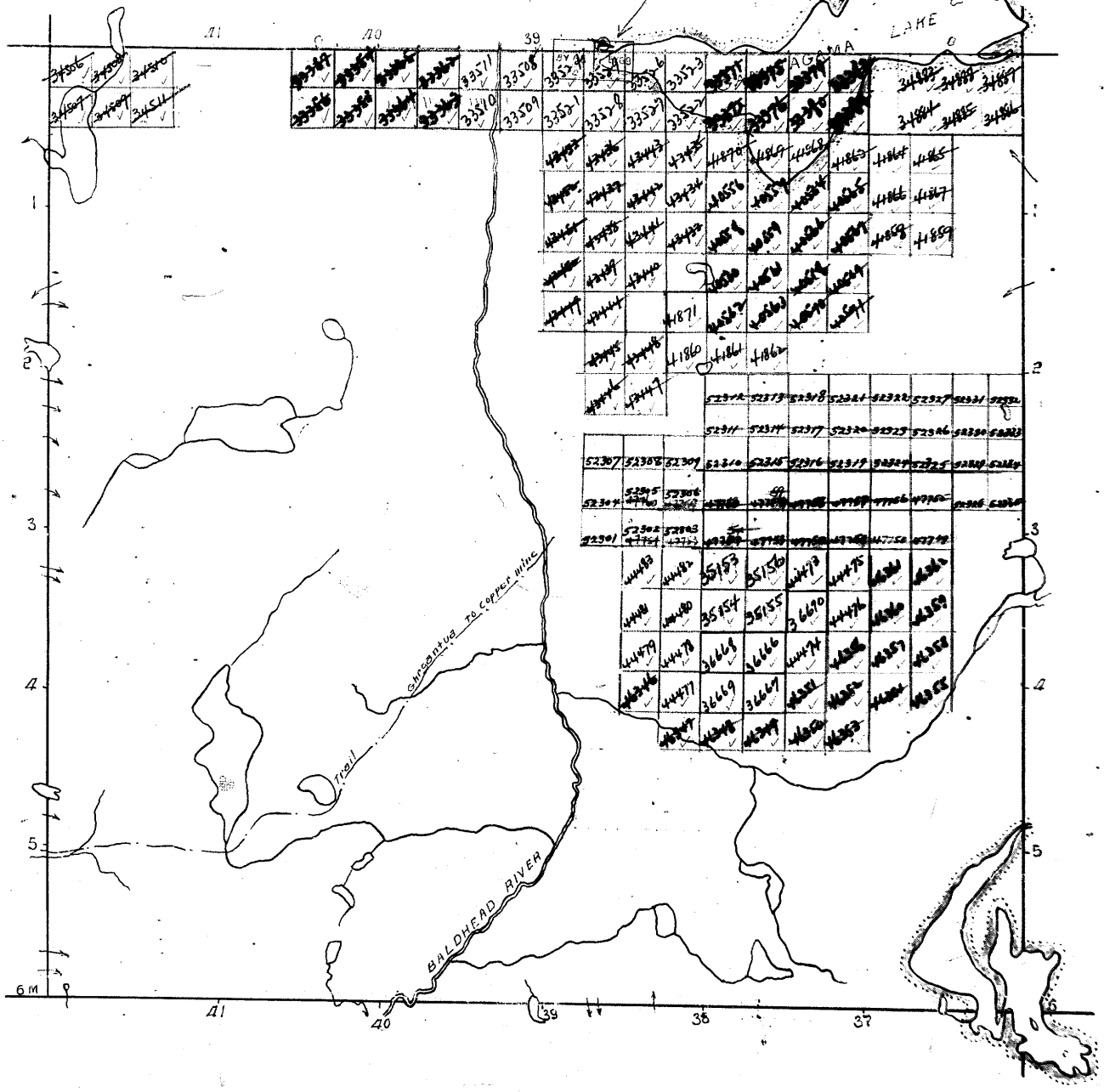

TWP. 30 RANGE 18

Surface reservations 200' wide by Dept of L & F shown hereon thus [redacted] also various lakes not shown

1553

LAKE SUPERIOR PROVINCIAL PARK.

SAULT STE. MARIE MINING DIVISION

DISTRICT OF ALGOMA.

Scale 40ch = 1inch

This Twp lies within Lake Superior Provincial Park
- WITHDRAWN FROM STAKING -

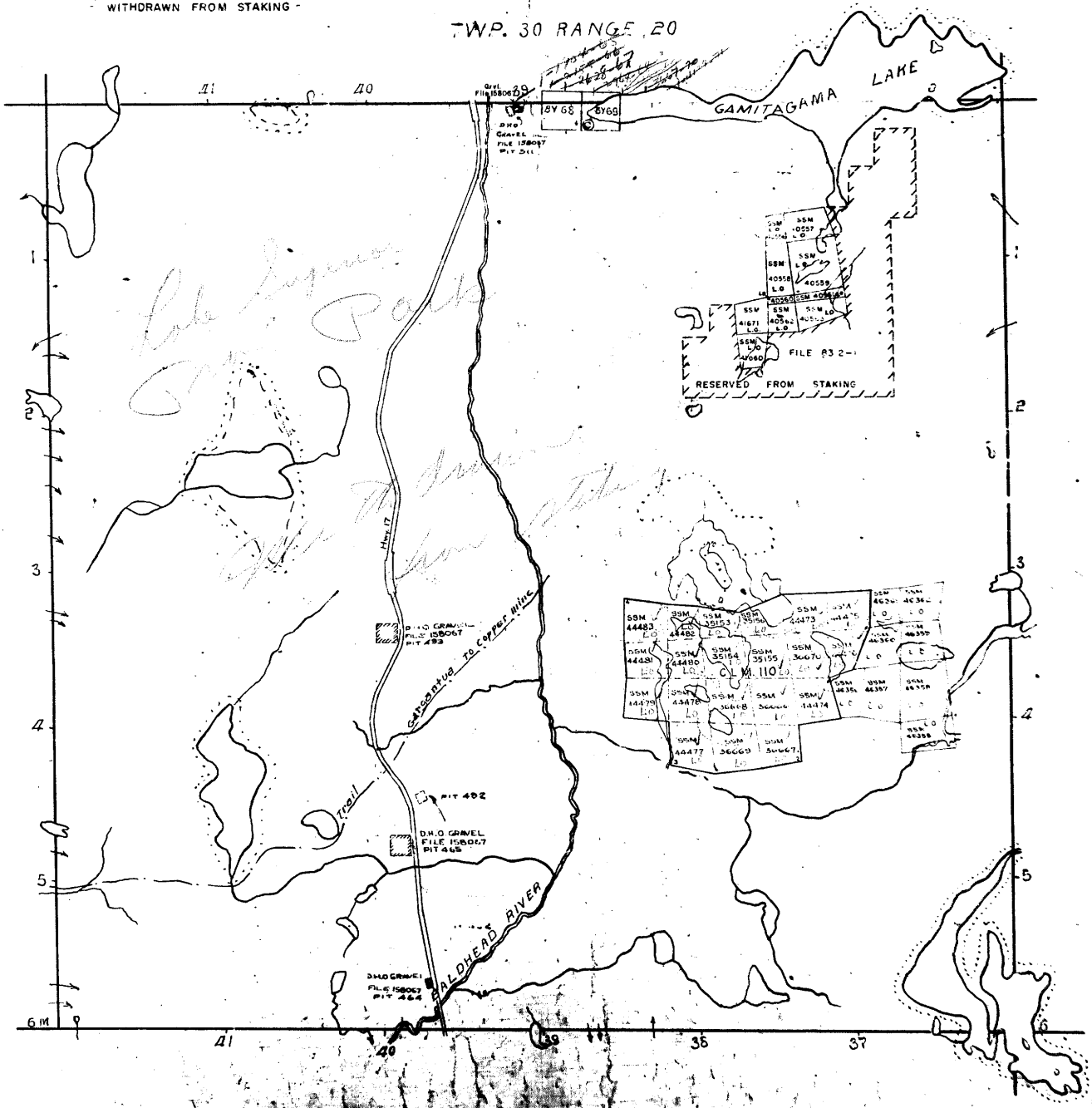

Surface reservations as made by

1553

Tp. 30 Range XIX

LAKE SUPERIOR PROVINCIAL PARK.

SAULT STE. MARIE MINING DIVISION

DISTRICT OF ALGOMA.

Scale 40ch = 1 inch

(ASSELIN)

Bill 69 Ont. Gazette June 1/56

OFFICE MAP

M.1553 TWP. 30 RANGE 20

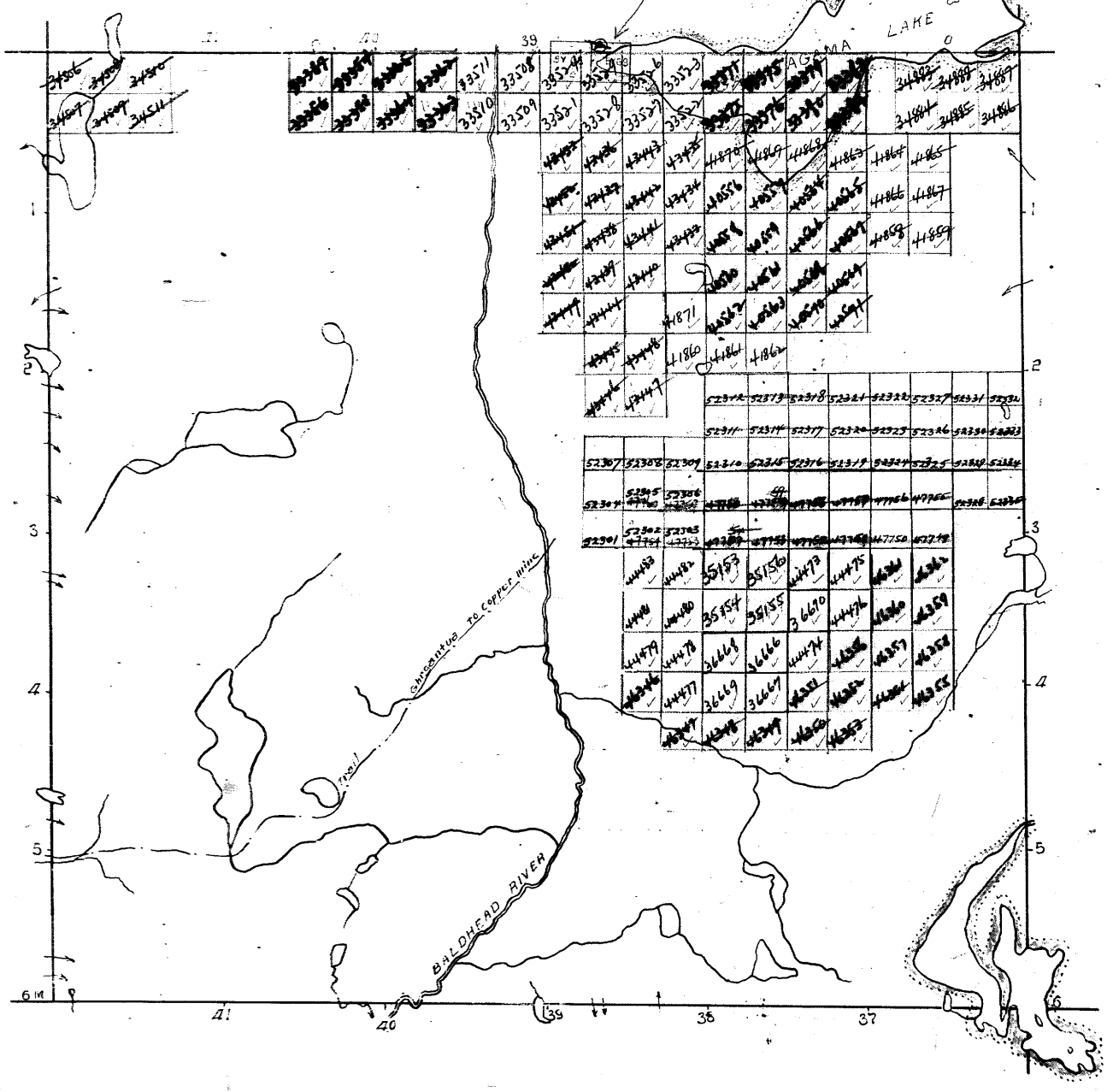

Surface reservations 200' wide by Dept of L & F shown hereon thus [redacted] also various lakes not shown

1553

ASSELIN TW
M.1553

OFFICE MAP

Tp. 30 Range XIX

OFFICE MAP

LAKE SUPERIOR PROVINCIAL PARK.

SAULT STE. MARIE MINING DIVISION

DISTRICT OF ALGOMA.

Scale 40ch = 1inch

This Twp lies within Lake Superior Provincial Park

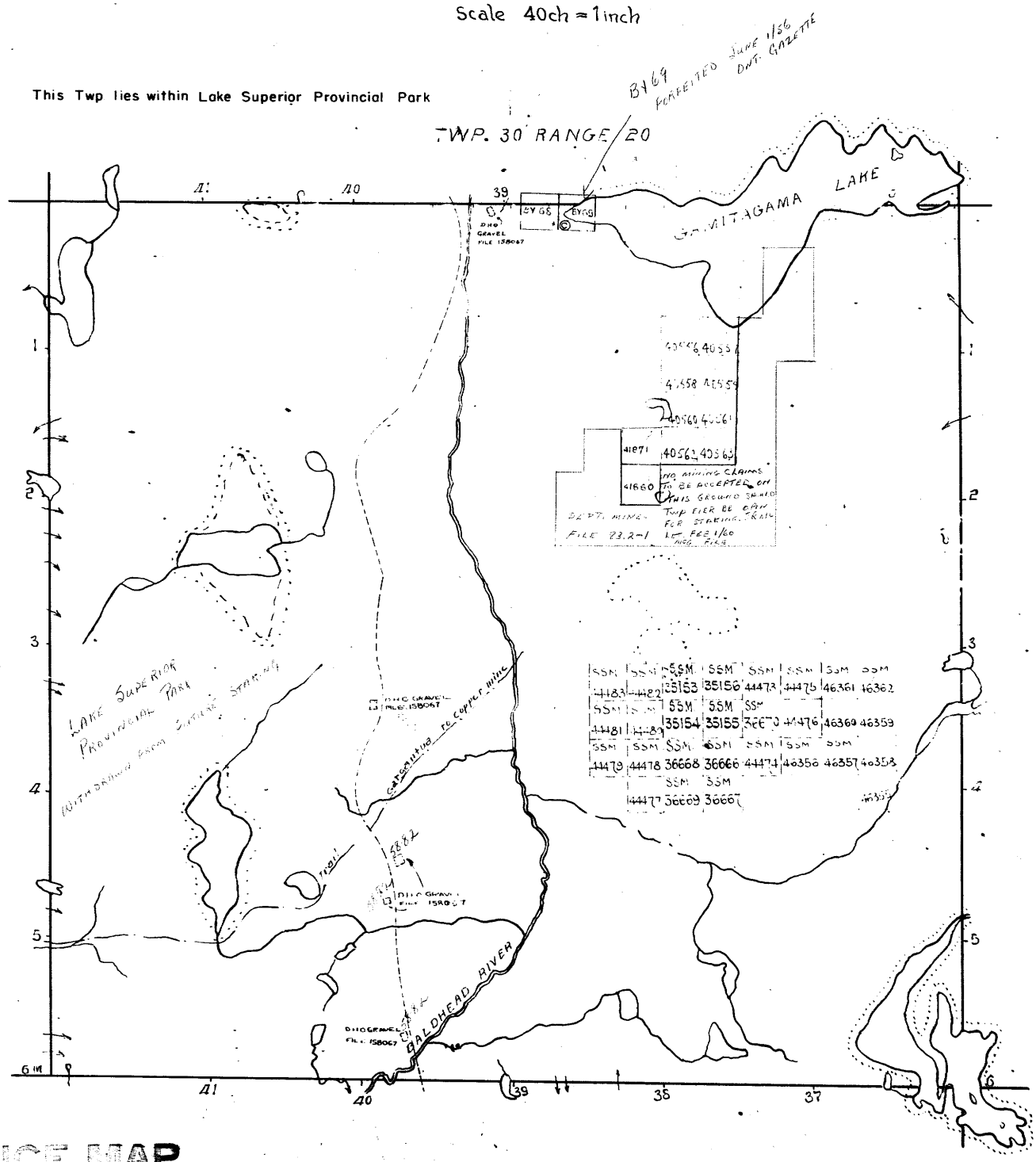

OFFICE MAP

Surface reservations 100' wide by Dept of L & F shown hereon thus also various lots not shown

OFFICE

1553

Tp. 30 Range XIX

LAKE SUPERIOR PROVINCIAL PARK.

SAULT STE. MARIE MINING DIVISION

DISTRICT OF ALGOMA.

Scale 40ch = 1inch

(ASSELIN)
M.1553

BY 69 forfeited June 1/56 Geo. Hogatto

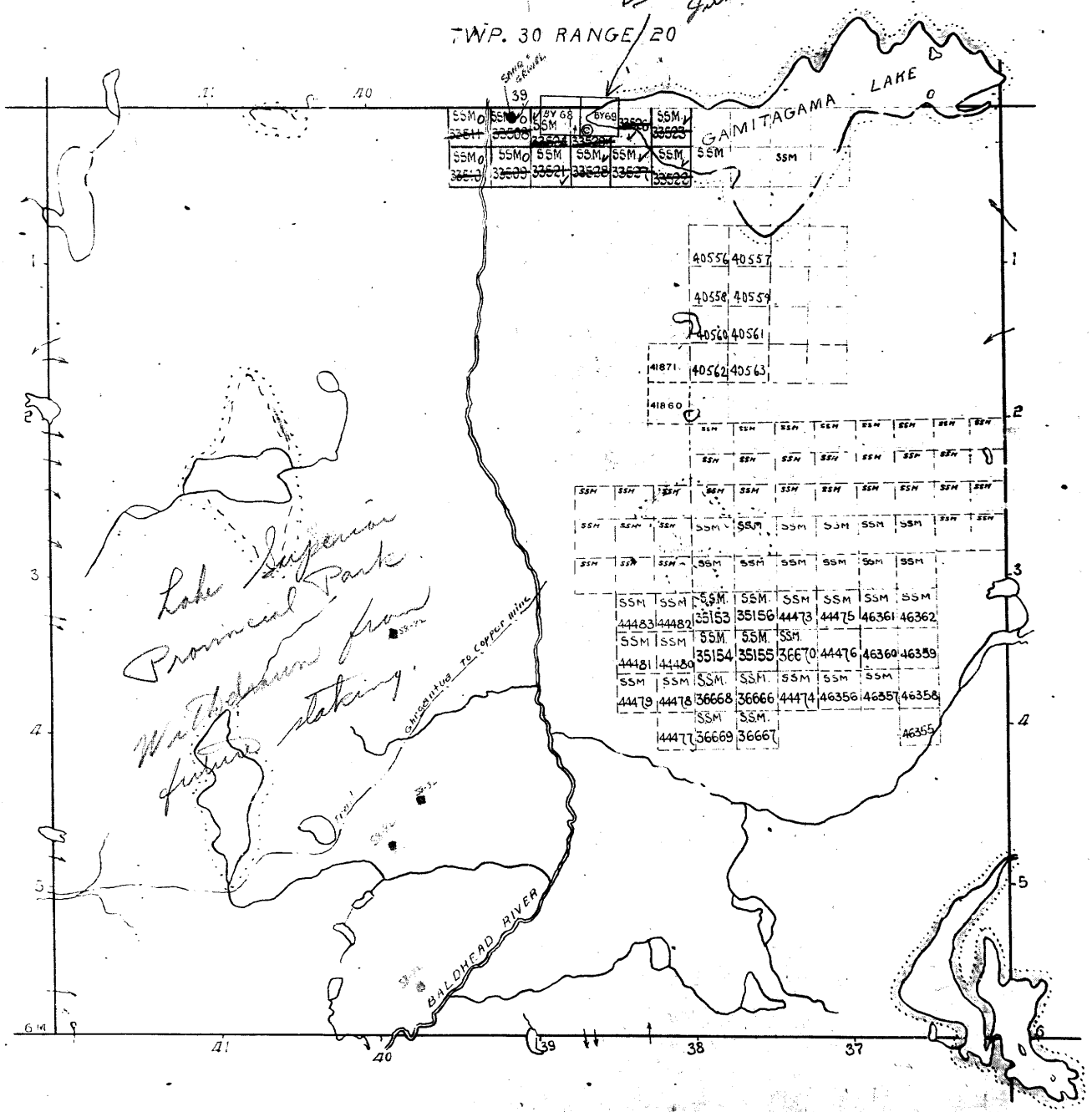

TWP. 30 RANGE 18

Surface reservations 400' wide by Dept of L & F shown hereon thus _____ also various lakes not shown

553

LAKE SUPERIOR PROVINCIAL PARK. M.15

SAULT STE. MARIE MINING DIVISION

DISTRICT OF ALGOMA.

Scale 40ch = 1inch

This Twp lies within Lake Superior Provincial Park
- WITHDRAWN FROM STAKING -

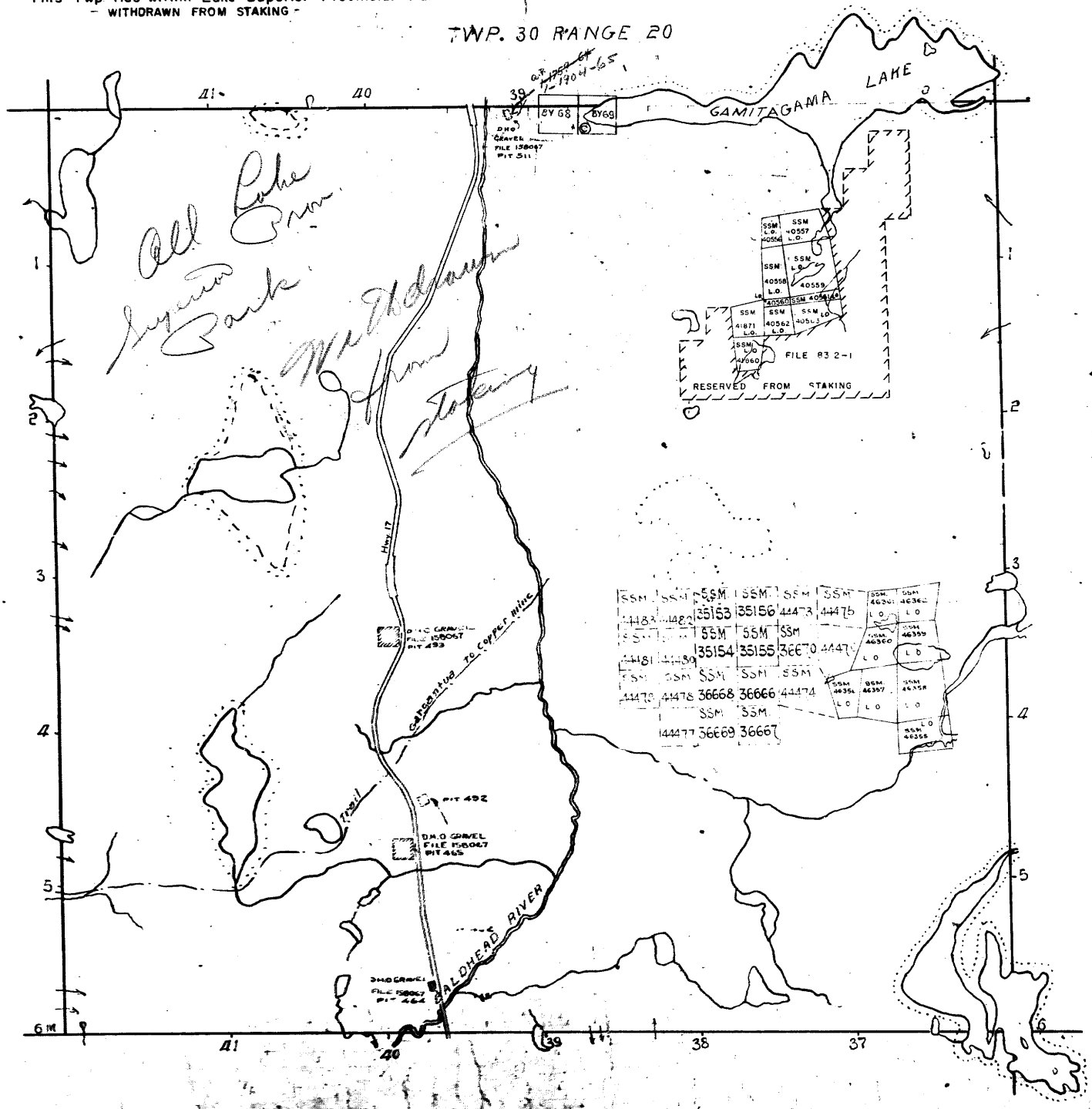

Surface reservations see misc by Dept of Lands

M.1523

ONTARIO
MINISTRY OF NATURAL RESOURCES
SURVEYS AND MAPPING BRANCH

~~M.1553~~
G.2734

ASSELIN TP.

(Tp. 30, R. 19)

LAKE SUPERIOR PROVINCIAL PARK.

SAULT STE. MARIE MINING DIVISION

DISTRICT OF ALGOMA.

Scale 40ch = 1 inch

SAULT STE. MARIE MINING DIVISION
RECEIVED
AUG 3 1984
A.M. P.M.

This Twp. lies within Lake Superior Provincial Park
- WITHDRAWN FROM STAKING -

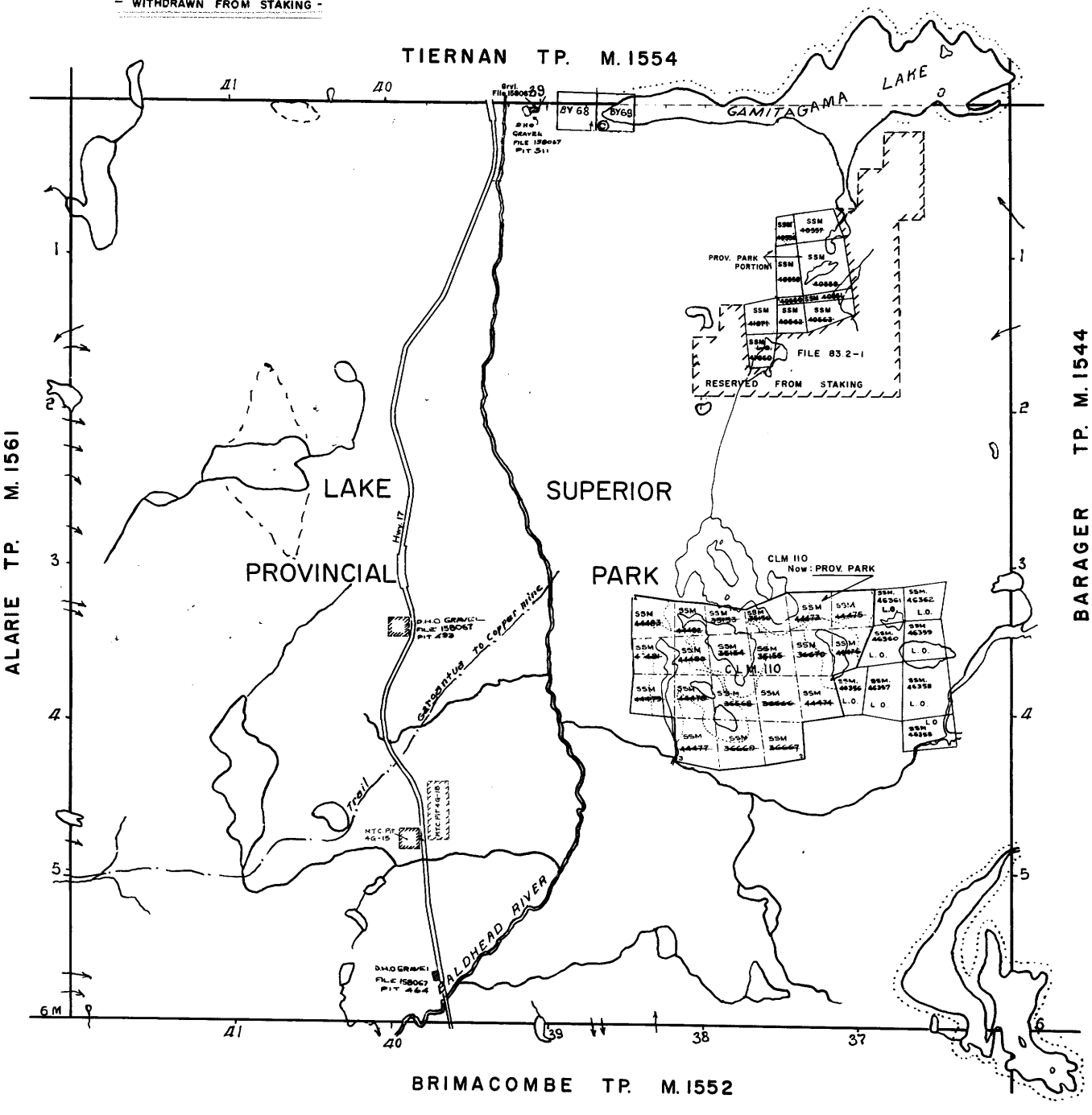

Surface reservations 400' wide by Dept of L & F shown hereon thus ..... also various lakes not shown

M.1523

M.1553

Tp 30 R19

ONTARIO
MINISTRY OF NATURAL RESOURCES
SURVEYS AND MAPPING BRANCH

~~M.1553~~
G.2734

ASSELIN TP.

(Tp. 30, R. 19)

LAKE SUPERIOR PROVINCIAL PARK.

SAULT STE. MARIE MINING DIVISION

DISTRICT OF ALGOMA.

Scale 40ch = 1 inch

DATE OF ISSUE
MAR 30 1978

This Twp. lies within Lake Superior Provincial Park
– WITHDRAWN FROM STAKING –

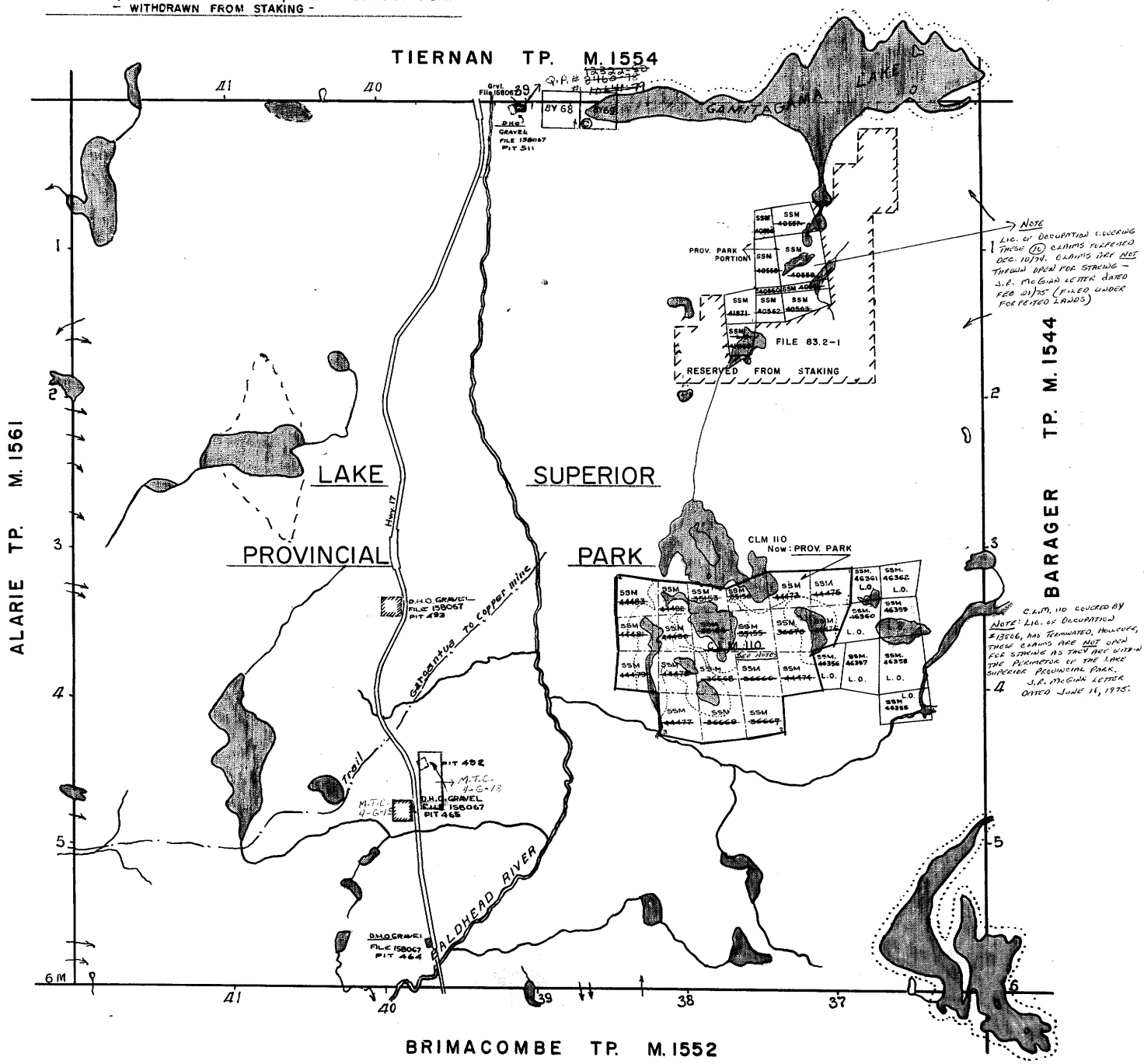

Surface reservations 400' wide by Dept of L & F shown hereon thus ..... also various lakes not shown

DATE OF ISSUE
APR 15 1975

ASSELIN TP.

(Tp. 30, R. 19)

ONTARIO
MINISTRY OF NATURAL RESOURCES
SURVEYS AND MAPPING BRANCH

~~M.1553~~
G.2734

LAKE SUPERIOR PROVINCIAL PARK.

SAULT STE. MARIE MINING DIVISION

DISTRICT OF ALGOMA.

Scale 40ch = 1inch

This Twp. lies within Lake Superior Provincial Park
– WITHDRAWN FROM STAKING –

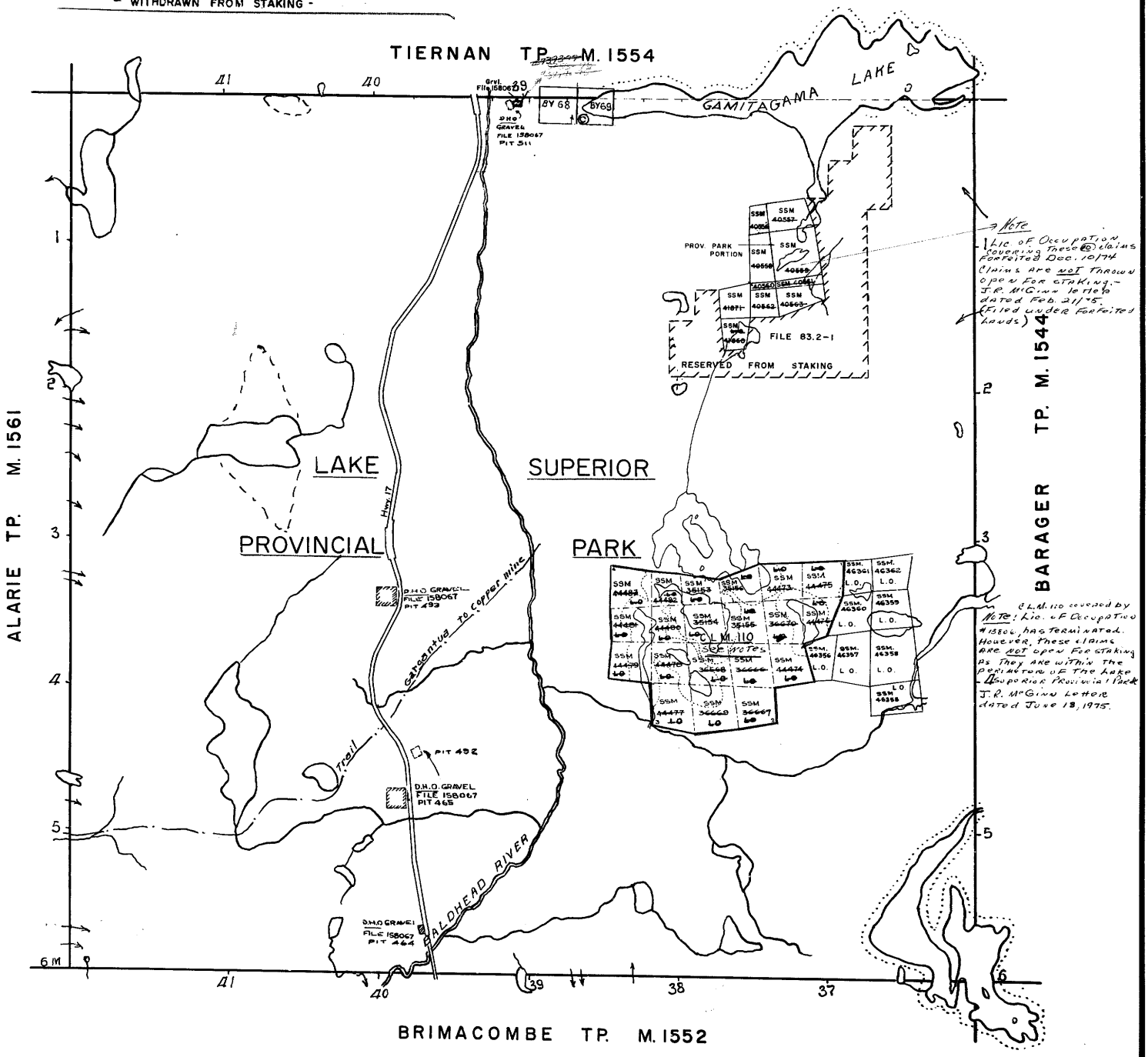

Surface reservations 400' wide by Dept of L & F shown hereon thus ..... also various lakes not shown

1553

LAKE SU[illegible] PARK.

SAULT STE. MARIE MINING DIVISION

DISTRICT OF ALGOMA.

Scale 40ch = 1inch

This Twp. lies within Lake Superior Provincial Park
– WITHDRAWN FROM STAKING –

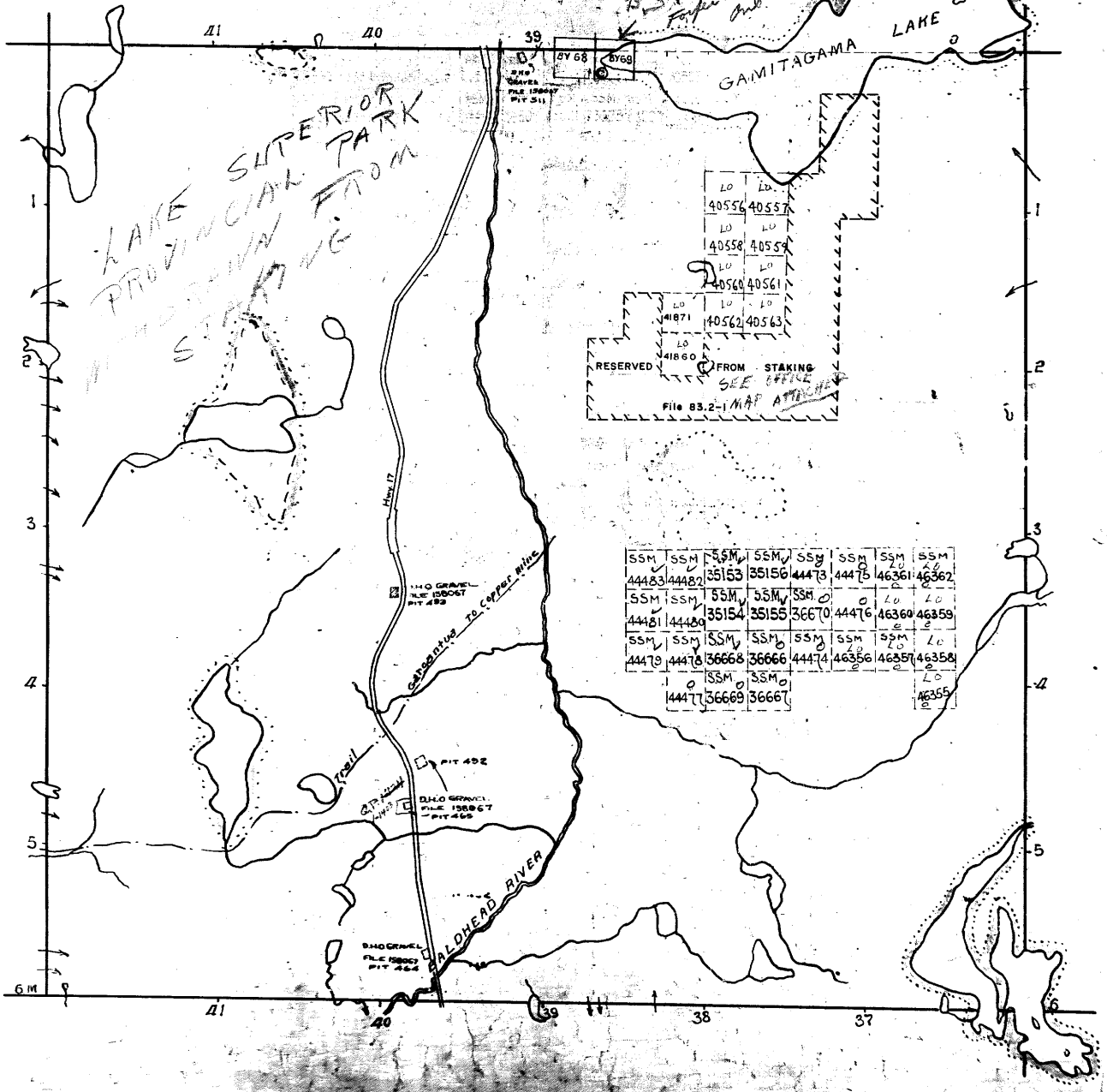

Surface reservations [illegible] made by [illegible]
shown hereon thus [illegible]