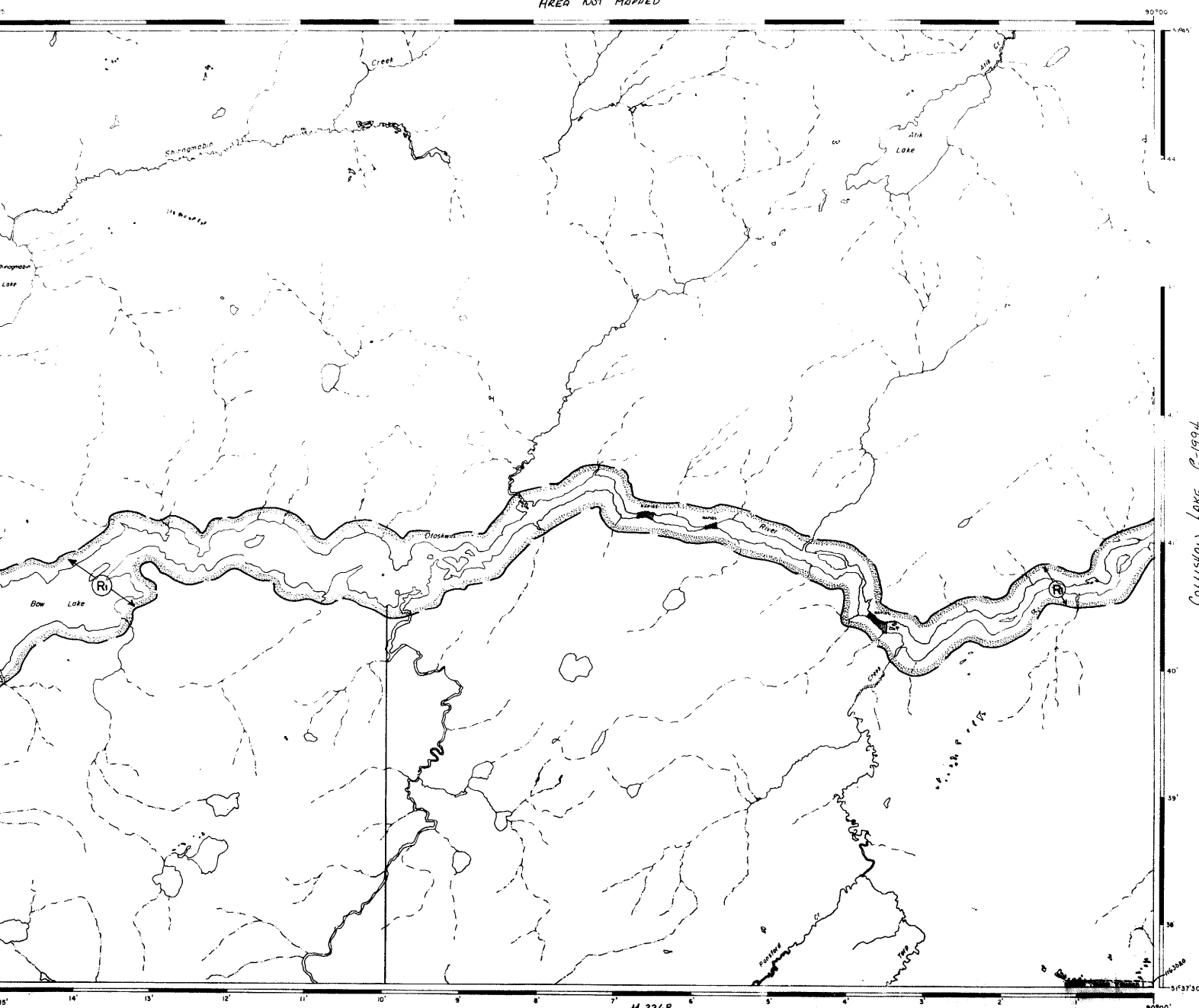


AREA NOT MAPPED



TARP LAKE M-2248 G-2231

### LEGEND

- HIGHWAY AND ROUTE NO  
OTHER ROADS
- TRAILS
- SURVEYED LINES  
TOWNSHIPS, BASE LINES, ETC.
- LOTS, MINING CLAIMS, PARCELS, ETC.
- UNSURVEYED LINES  
LOT LINES
- PARCEL BOUNDARY  
MINING CLAIMS ETC.
- RAILWAY AND RIGHT OF WAY
- UTILITY LINES
- NON-PERENNIAL STREAM
- FLOODING OR FLOODING RIGHTS  
SUBDIVISION OR COMPOSITE PLAN
- RESERVATIONS
- ORIGINAL SHORELINE
- MARSH OR MUSKEG
- MINES
- TRAVERSE MONUMENT

### DISPOSITION OF CROWN LANDS

TYPE OF DOCUMENT	SYMBOL
PATENT, SURFACE & MINING RIGHTS	●
SURFACE RIGHTS ONLY	○
MINING RIGHTS ONLY	◐
LEASE, SURFACE & MINING RIGHTS	■
SURFACE RIGHTS ONLY	◼
MINING RIGHTS ONLY	◻
LICENCE OF OCCUPATION	W
ORDER-IN-COUNCIL	OC
RESERVATION	○
CANCELLED	○
SAND & GRAVEL	⊙

NOTE: MINING RIGHTS IN PARCELS PATENTED PRIOR TO MAY 6, 1915, VESTED IN ORIGINAL PATENTEES BY THE PUBLIC LANDS ACT, R.S.O. 1910, CHAP. 386, SEC. 62, SUBSEC. 1.

### REFERENCES

#### AREAS WITHDRAWN FROM DISPOSITION

M.R.O. - MINING RIGHTS ONLY

S.P.O. - SURFACE RIGHTS ONLY

M.+S. - MINING AND SURFACE RIGHTS

Disposition	Order No.	Date	Disposition	File
Ⓜ P.M. RESERVE	1-17	1914-17	M.R.O.	1000

SCALE: 1 INCH = 40 CHAINS



AREA

## ATIK LAKE

R.I.E.S. ADMINISTRATIVE DISTRICT


SILOX LOOKOUT

MINING DIVISION

PATRICIA

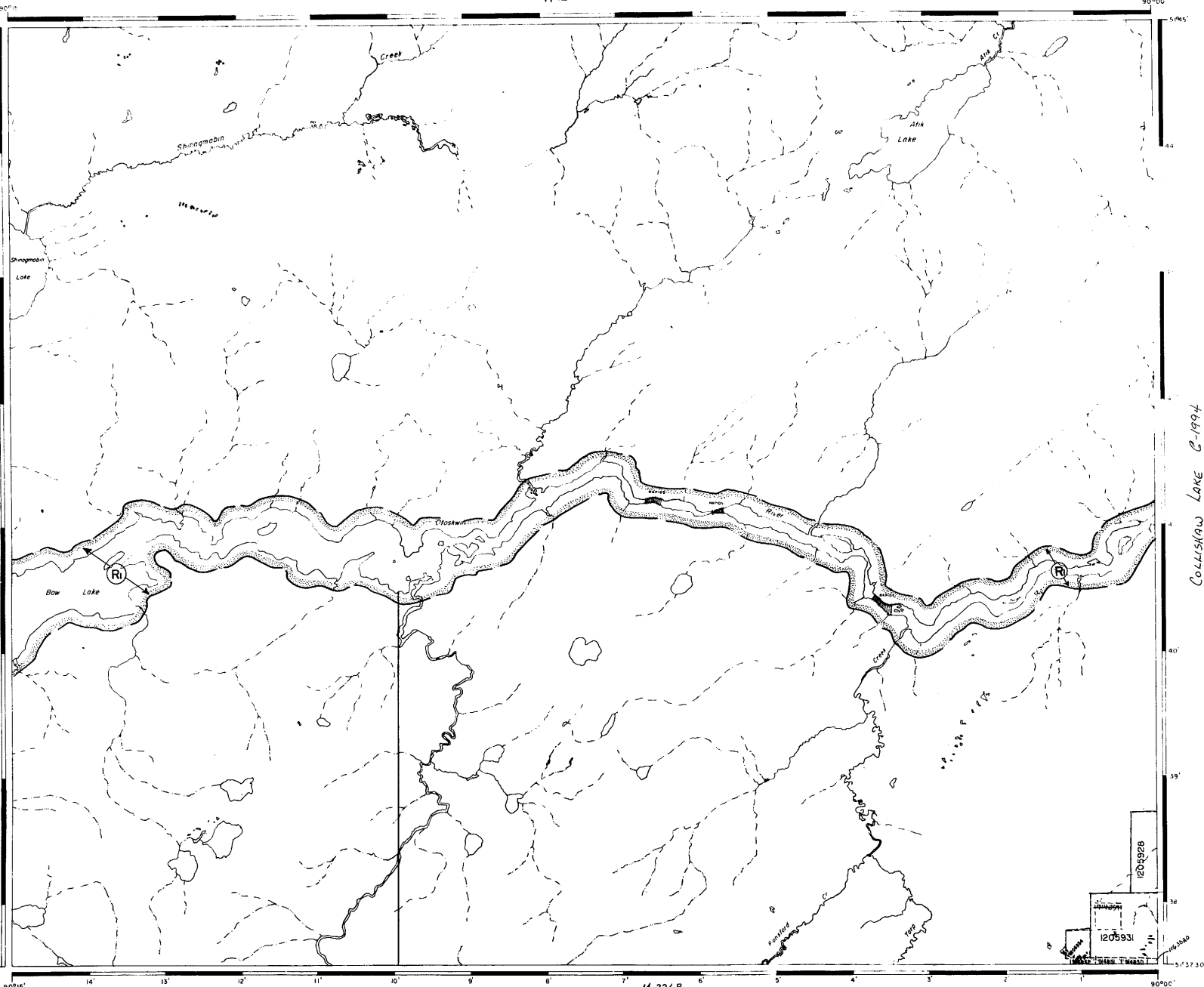
LAND TITLES / DEEDS DIVISION

MINORA (PATRICIA PORTION)



Min. of Land, Forests and Parks  
 G-1938

AREA NOT MAPPED



**LEGEND**

- HIGHWAY - ID ROUTE No.
- OTHER ROADS
- TRAILS
- SURVEYED LINES
- TOWNSHIPS, BASE LINES, ETC.
- LOTS, MINING CLAIMS, PARCELS, ETC.
- UNSURVEYED LINES
- LOT LINES
- PARCEL BOUNDARY
- MINING CLAIMS ETC.
- RAILWAY AND RIGHT OF WAY
- UTILITY LINES
- NON-PERENNIAL STREAM
- FLOODING OR FLOODING RIGHTS
- SUBDIVISION OR COMPOSITE PLAN
- RESERVATIONS
- ORIGINAL SHORELINE
- MARSH OR MUSKEG
- MINES
- TRAVERSE MONUMENT

**DISPOSITION OF CROWN LANDS**

TYPE OF DOCUMENT	SYMBOL
PATENT, SURFACE & MINING RIGHTS	●
- SURFACE RIGHTS ONLY	○
- MINING RIGHTS ONLY	◐
LEASE, SURFACE & MINING RIGHTS	■
- SURFACE RIGHTS ONLY	◼
- MINING RIGHTS ONLY	◻
LICENCE OF OCCUPATION	▼
ORDER-IN-COUNCIL	○
RESERVATION	○
CANCELLED	○
SAND & GRAVEL	○

NOTE: MINING RIGHTS IN PARCELS PATENTED PRIOR TO MAY 8, 1913, VESTED IN ORIGINAL PATENTEES BY THE PUBLIC LANDS ACT, R.S.O. 1910, CHAP. 300, SEC. 83, SUBSEC. 1

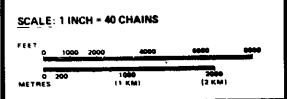
**REFERENCES**

**AREAS WITHDRAWN FROM DISPOSITION**

M.R.O. - MINING RIGHTS ONLY  
 S.R.O. - SURFACE RIGHTS ONLY  
 M+S - MINING AND SURFACE RIGHTS

Description	Order No.	Date	Disposition	File
● PARK RESERVE	1205928	1984/07/17	M+S	189328

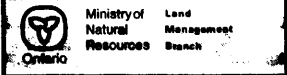
Feb 13/96 clean



**AREA**

**ATIK LAKE**

M.N.R. ADMINISTRATIVE DISTRICT  
 SIOUX LOOKOUT  
 MINING DIVISION  
 PATRICIA  
 LAND TITLES / REGISTRY DIVISION  
 KENORA (PATRICIA PORTION)



Date JANUARY, 1984 Number **G-1938**

TARP LAKE G-2231

COLLISHAW LAKE G-1994

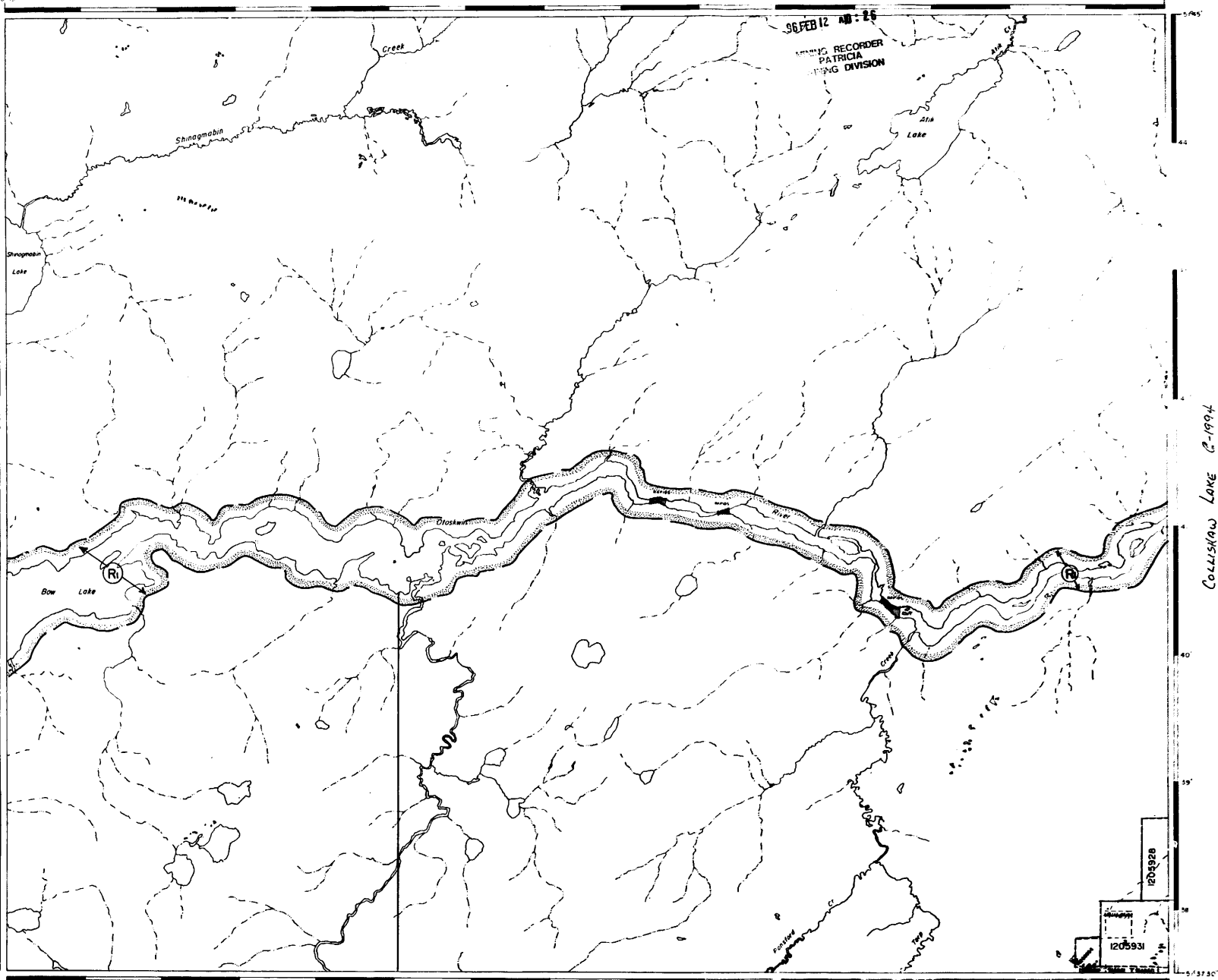
516901



AREA NOT MAPPED

06 FEB 12 AM: 26

MINING RECORDER  
PATRICIA  
MINING DIVISION



TARP LAKE M-2248  
G-2231

**LEGEND**

- HIGHWAY ROUTE No.
- OTHER R.
- TRAILS
- SURVEYED LINES  
TOWNSHIPS, BASE LINES, ETC.
- LOTS, MINING CLAIMS, PARCELS, ETC.
- UNSURVEYED LINES  
LOT LINES
- PARCEL BOUNDARY  
MINING CLAIMS ETC.
- RAILWAY AND RIGHT OF WAY
- UTILITY LINES
- NON-PERMANENT STREAM  
FLOODING OR FLOODING RIGHTS
- SUBDIVISION OR COMPOSITE PLAN  
RESERVATIONS
- ORIGINAL SHORELINE  
MARCH OR MUSKEG
- MINES
- TRAVERSE MONUMENT

**DISPOSITION OF CROWN LANDS**

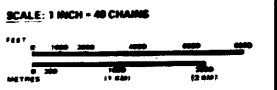
TYPE OF DOCUMENT	SYMBOL
PATENT, SURFACE & MINING RIGHTS	●
- SURFACE RIGHTS ONLY	○
- MINING RIGHTS ONLY	◐
LEASE, SURFACE & MINING RIGHTS	◑
- SURFACE RIGHTS ONLY	◒
- MINING RIGHTS ONLY	◓
LICENCE OF OCCUPATION	▽
ORDER-IN-COUNCIL	□
RESERVATION	○
CANCELLED	○
SAND & GRAVEL	○

NOTE: MINING RIGHTS IN PARCELS PATENTED PRIOR TO MAY 6 1912, VESTED IN ORIGINAL PATENTEES BY THE PUBLIC LANDS ACT, R.S.O. 1919 CHAP. 200, SEC. 64, SUBSEC. 1

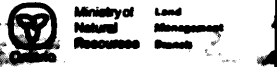
**REFERENCES**

- AREAS WITHDRAWN FROM DISPOSITION**
- M.R.O. - MINING RIGHTS ONLY
  - S.R.O. - SURFACE RIGHTS ONLY
  - M.S.E. - MINING AND SURFACE RIGHTS

Description	Order No.	Date	Disposition	File



AREA  
**ATIK LAKE**  
M.N.S. ADMINISTRATIVE DISTRICT  
**SIoux LOOKOUT**  
MINING DIVISION  
**PATRICIA**  
LAND TITLES / REGISTRY DIVISION  
**KENORA (PATRICIA PORTION)**



Date JANUARY, 1904      Number **G-1938**

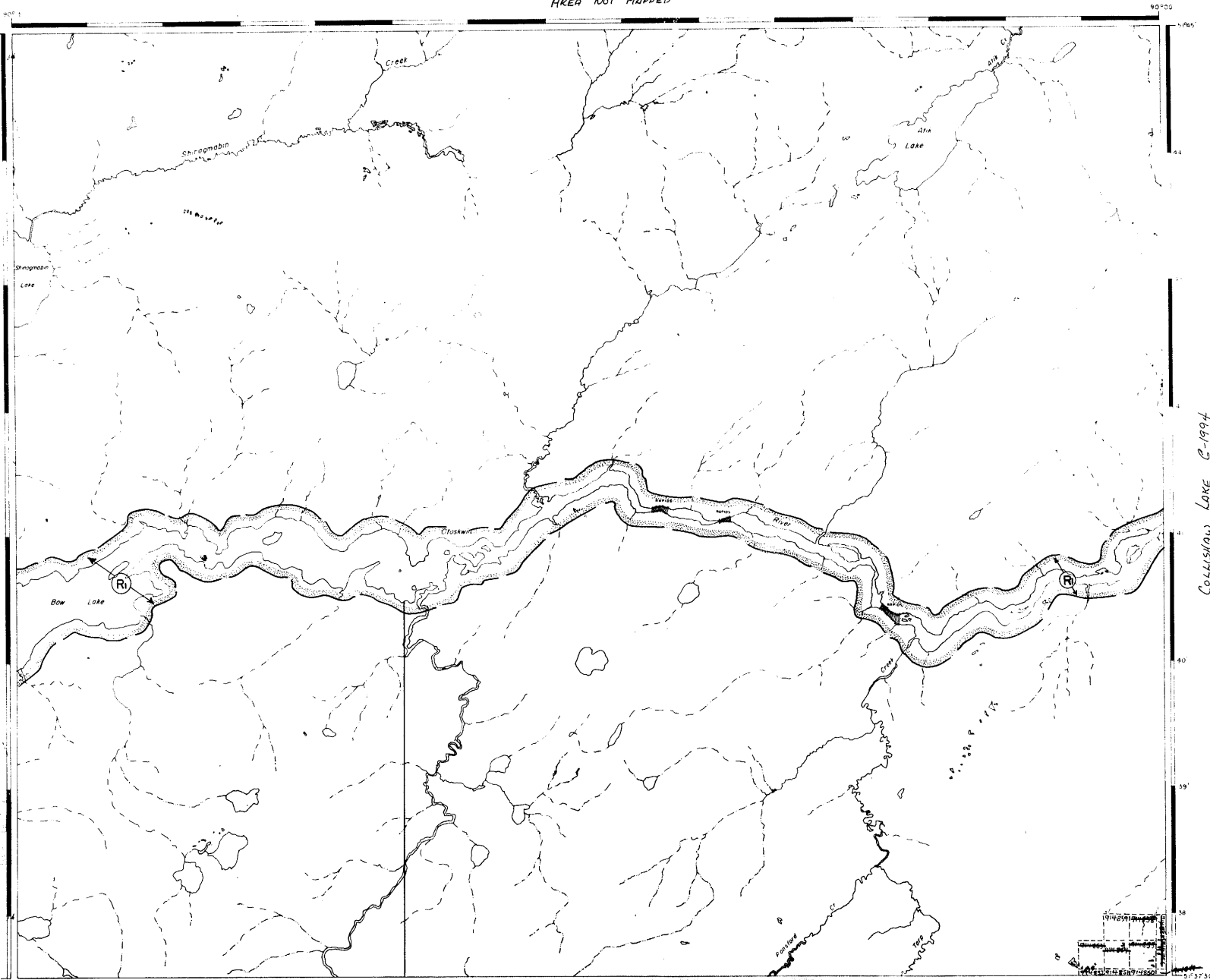
COLLISLAW LAKE C-1994

1205928

1205931

51690

AREA NOT MAPPED



TARP LAKE H-2248  
G-2231

**LEGEND**

- HWAY AND ROUTE No.
- OTHER ROADS
- TRAILS
- SURVEYED LINES
- TOWNSHIPS, BASE LINES, ETC.
- LOTS, MINING CLAIMS, PARCELS, ETC.
- UNSURVEYED LINES
- LOT LINES
- PARCEL BOUNDARY
- MINING CLAIMS ETC.
- RAILWAY AND RIGHT OF WAY
- UTILITY LINES
- NON-PERENNIAL STREAM
- FLOODING OR FLOODING RIGHTS
- SUBDIVISION OR COMPOSITE PLAN
- RESERVATIONS
- ORIGINAL SHORELINE
- MARSH OR MUSKEG
- MINES
- TRAVERSE MONUMENT

**DISPOSITION OF CROWN LANDS**

TYPE OF DOCUMENT	SYMBOL
PATENT, SURFACE & MINING RIGHTS	
SURFACE RIGHTS ONLY	
MINING RIGHTS ONLY	
LEASE, SURFACE & MINING RIGHTS	
SURFACE RIGHTS ONLY	
MINING RIGHTS ONLY	
LICENCE OF OCCUPATION	
ORDER-IN-COUNCIL	
RESERVATION	
CANCELLED	
SAND & GRAVEL	

NOTE: MINING RIGHTS IN PARCELS PATENTED PRIOR TO MAY 6 1912, VESTED IN ORIGINAL PATENTEES BY THE PUBLIC LANDS ACT, R.S.O. 1970, CHAP. 306, SEC. 63, SUBSEC. 1

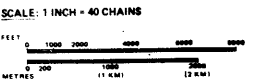
**REFERENCES**

**AREAS WITHDRAWN FROM DISPOSITION**

M.R.O. - MINING RIGHTS ONLY  
S.R.O. - SURFACE RIGHTS ONLY  
M+S. - MINING AND SURFACE RIGHTS

Description	Order No.	Date	Disposition	File
① PARK RESERVE	11-4376	1980-08-27	M.R.O.	49534

July 13/87  
82-1147  
12-4-88



**AREA**

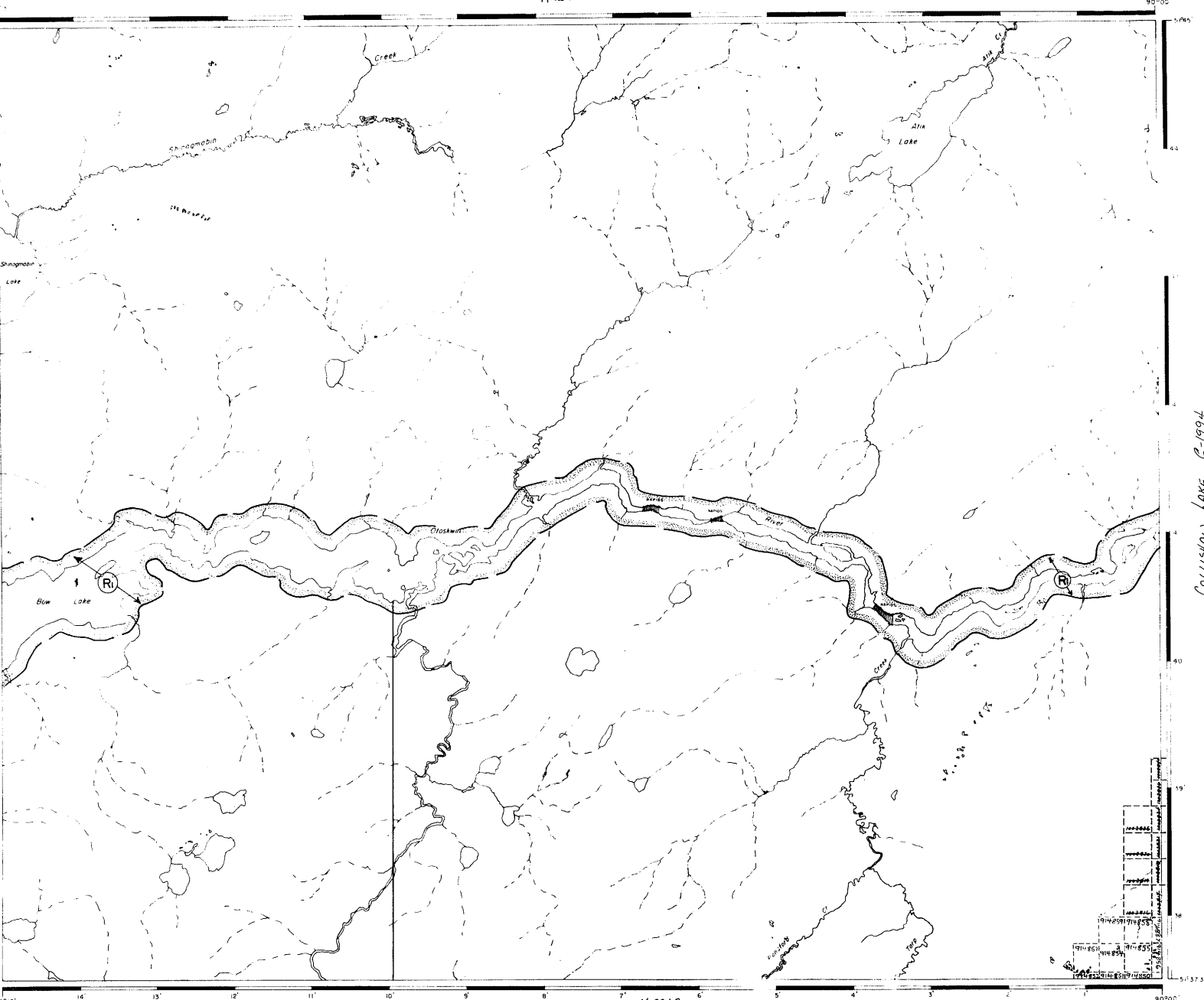
**ATIK LAKE**  
M.N.R. ADMINISTRATIVE DISTRICT  
**SIoux LOOKOUT**  
MINING DIVISION  
**PATRICIA**  
LAND TITLES / REGISTRY DIVISION  
**KENORA (PATRICIA PORTION)**

Ministry of Natural Resources and Land Management

Date: JANUARY, 1984

Number: **G-1938**

AREA NOT MAPPED



M-2268  
TARP LAKE G-2231

HIGHWAY AND ROUTE No	
OTHER ROADS	
TRAILS	
SURVEYED LINES	
TOWNSHIPS, BASE LINES, ETC.	
LOTS, MINING CLAIMS, PARCELS, ETC	
UNSURVEYED LINES	
LOT LINES	
PARCEL BOUNDARY	
MINING CLAIMS ETC.	
RAILWAY AND RIGHT OF WAY	
UTILITY LINES	
NON-PERENNIAL STREAM	
FLOODING OR FLOODING RIGHTS	
SUBDIVISION OR COMPOSITE PLAN	
RESERVATIONS	
ORIGINAL SHORELINE	
MARSH OR MUSKEG	
MINES	
TRAVERSE MONUMENT	

**DISPOSITION OF CROWN LANDS**

TYPE OF DOCUMENT	SYMBOL
PATENT, SURFACE & MINING RIGHTS	
SURFACE RIGHTS ONLY	
MINING RIGHTS ONLY	
LEASE, SURFACE & MINING RIGHTS	
SURFACE RIGHTS ONLY	
MINING RIGHTS ONLY	
LICENCE OF OCCUPATION	
ORDER-IN-COUNCIL	
RESERVATION	
CANCELLED	
SAND & GRAVEL	

NOTE: MINING RIGHTS IN PARCELS PATENTED PRIOR TO MAY 6 1915, VESTED IN ORIGINAL PATENTEES BY THE PUBLIC LANDS ACT R.S.O. 1910 CHAP. 306, SEC. 43, SUBSEC. 1

**REFERENCES**

AREAS WITHDRAWN FROM DISPOSITION

M.R.O. - MINING RIGHTS ONLY  
S.R.O. - SURFACE RIGHTS ONLY  
M+S - MINING AND SURFACE RIGHTS

Description	Order No.	Date	Disposition	File
1) PARK RESERVE	1-2226	2/28/77	M+S	4954

JUL 13/87  
64-167  
16-4/87

SCALE: 1 INCH = 40 CHAINS

FEET: 0 1000 2000 4000 6000 8000  
METRES: 0 200 400 600 800 1000 1200 1400 1600

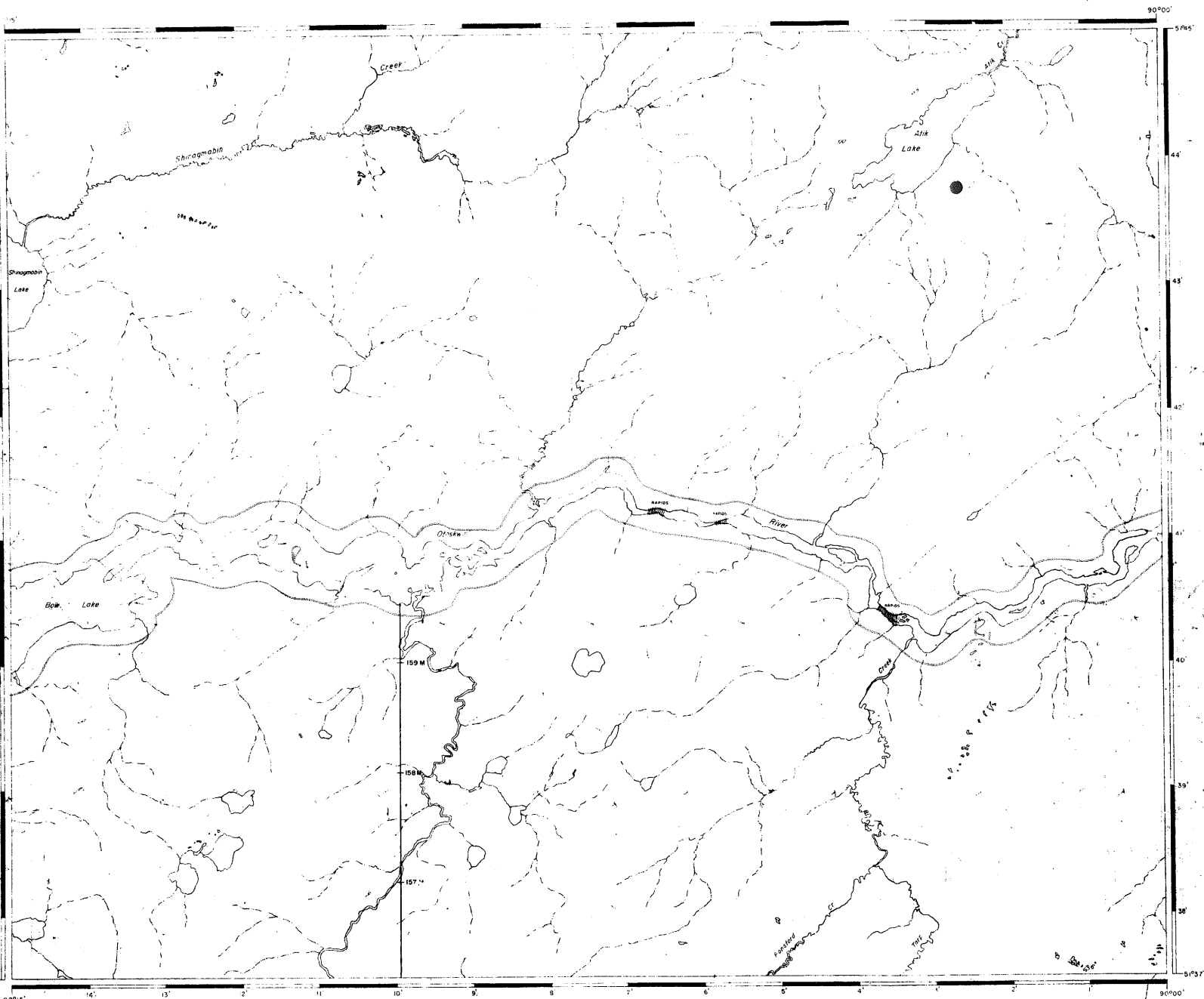
**AREA**

**ATIK LAKE**  
M.N.R. ADMINISTRATIVE DISTRICT  
SIOUX LOOKOUT  
MINING DIVISION  
PATRICIA  
LAND TITLES / REGISTRY DIVISION  
KENORA (PATRICIA PORTION)

Ministry of Natural Resources  
Land Management Branch

Date: JANUARY, 1984  
Number: **G-1938**

COLLISIAW LAKE G-1994



TARP LAKE (M-2268)

AREA OF

# ATIK LAKE

DISTRICT OF  
KENORA  
PATRICIA PORTION

PATRICIA  
MINING DIVISION

SCALE: 1-INCH = 40 MILES

### LEGEND

- PATENTED LAND
- CROWN LAND SALE
- LEASES
- LOCATED LAMB
- LICENSE OF OCCUPATION
- MINING RIGHTS ONLY
- SURFACE RIGHTS ONLY
- ROADS
- IMPROVED ROADS
- KING'S HIGHWAYS
- RAILWAYS
- POWER LINES
- MARSH OR MUSKIE
- MINES
- CANCELLED

### NOTES

400' Surface Rights Reservation  
Shores of all lakes and rivers.

R.  
W 92/83, Aug. 23/83.  
withdraws surface rights  
rights + candidate titles  
File 7508, V. 17  
+ Mineral Exploration  
Exploratory License

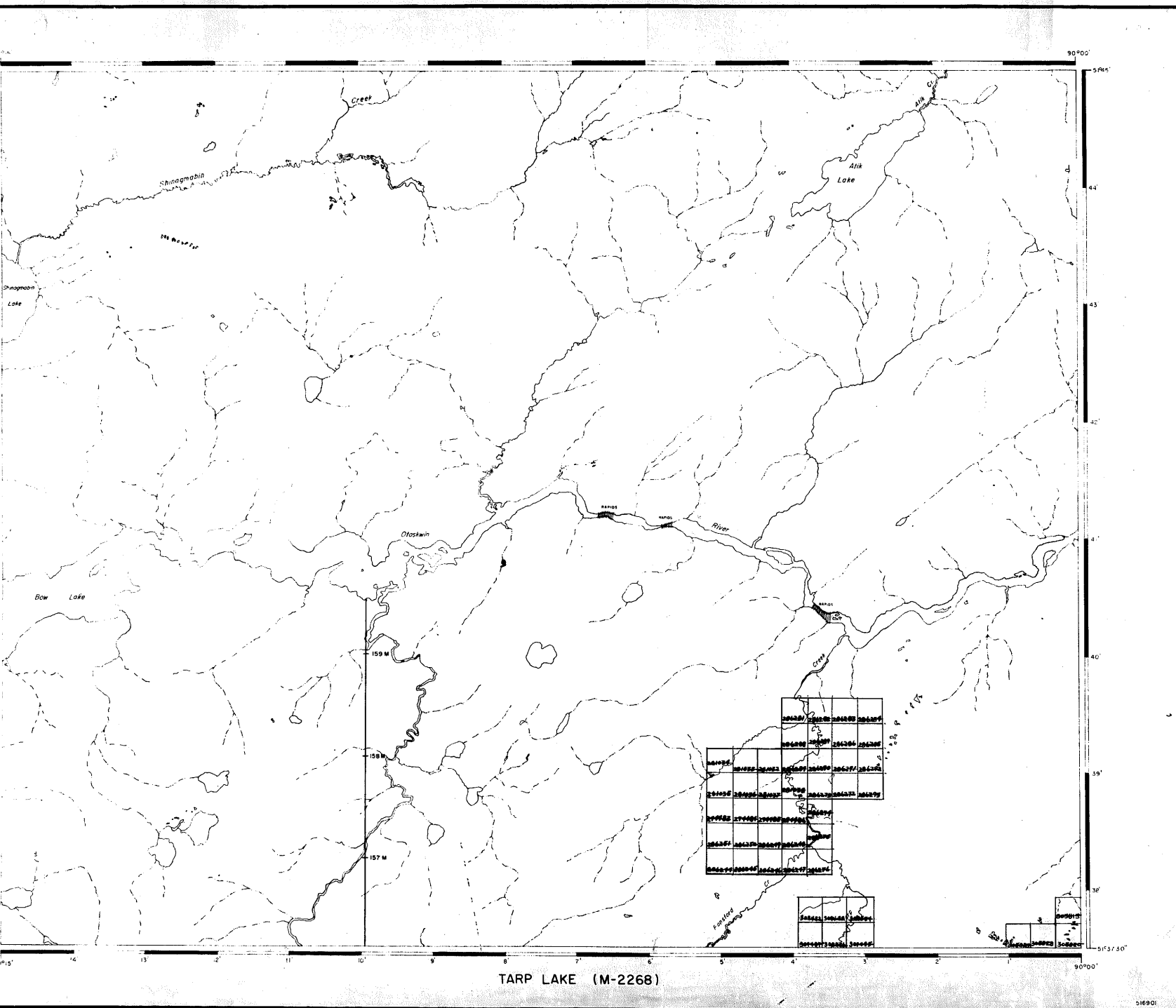
DATE OF ISSUE  
JUL 29 1982

6-1938

NATIONAL TOPOGRAPHIC SERIES 1:250,000

PLAN NO. M-31

ONTARIO  
MINISTRY OF NATURAL RESOURCES  
SURVEYS AND MAPPING BRANCH



AREA OF  
**ATIK LAKE**

DISTRICT OF  
KENORA  
PATRICIA PORTION  
  
PATRICIA  
MINING DIVISION  
**SCALE: 1-INCH = 40 CHAINS**

**LEGEND**

- |                       |        |
|-----------------------|--------|
| PATENTED LAND         | ⊙      |
| CROWN LAND SALE       | ⊙      |
| LEASES                | ⊙      |
| LOCATED LAND          | ⊙      |
| LICENSE OF OCCUPATION | ⊙      |
| MINING RIGHTS ONLY    | M.R.O. |
| SURFACE RIGHTS ONLY   | S.R.O. |
| ROADS                 | —      |
| IMPROVED ROADS        | —      |
| KING'S HIGHWAYS       | —      |
| RAILWAYS              | —      |
| POWER LINES           | —      |
| MARSH OR MUSKEG       | —      |
| MINES                 | —      |
| CANCELLED             | —      |

**NOTES**

40' Surface Rights Reservation along the shores of all lakes and rivers

①

**6-1938**

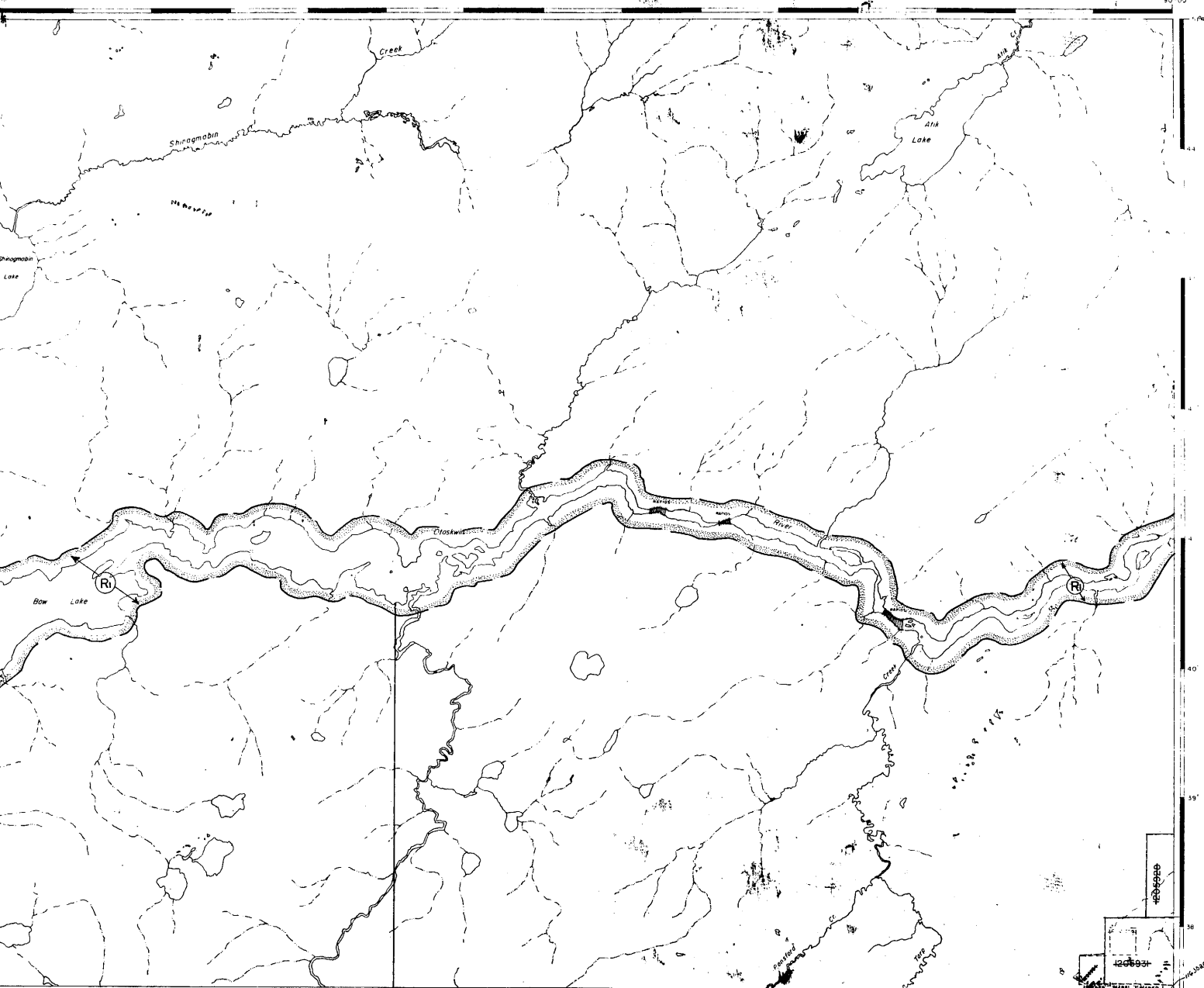
**PLAN NO. M-3172**

**DEPARTMENT OF MINES  
— ONTARIO —**

TARP LAKE (M-2268)



AREA NOT MAPPED



TARP LAKE G-2231 M-2268

COLLISLAKE LAKE C-1994

**LEGEND**

- HIGHWAY AND ROUTE No
- OTHER ROADS
- TRAILS
- SURVEYED LINES
- TOWNSHIPS, BASE LINES, ETC.
- LOTS, MINING CLAIMS, PARCELS, ETC.
- UNSURVEYED LINES
- LOT LINES
- PARCEL BOUNDARY
- MINING CLAIMS ETC.
- RAILWAY AND RIGHT OF WAY
- UTILITY LINES
- NON-PERENNIAL STREAM
- FLOODING OR FLOODING RIGHTS
- SUBDIVISION OR COMPOSITE PLAN
- RESERVATIONS
- ORIGINAL SHORELINE
- MARSH OR MUSKEG
- MINES
- TRAVERSE MONUMENT

**DISPOSITION OF CROWN LANDS**

TYPE OF DOCUMENT	SYMBOL
PATENT, SURFACE & MINING RIGHTS	●
SURFACE RIGHTS ONLY	○
MINING RIGHTS ONLY	◐
LEASE, SURFACE & MINING RIGHTS	■
SURFACE RIGHTS ONLY	□
MINING RIGHTS ONLY	◑
LICENCE OF OCCUPATION	▽
ORDER-IN-COUNCIL	OC
RESERVATION	○
CANCELLED	○
SAND & GRAVEL	○

NOTE: MINING RIGHTS IN PARCELS PATENTED PRIOR TO MAY 6, 1915, VESTED IN ORIGINAL PATENTEE BY THE PUBLIC LANDS ACT, R.S.O. 1915, CHAP. 106, SEC. 43, SUBSEC. 1.

**REFERENCES**

**AREAS WITHDRAWN FROM DISPOSITION**

M.R.O. - MINING RIGHTS ONLY  
 S.R.O. - SURFACE RIGHTS ONLY  
 M+S. - MINING AND SURFACE RIGHTS

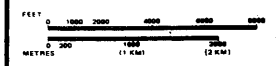
Description	Order No.	Date	Disposition	File
PAK RESERVE	1074	1917	M.R.O.	18954

**DATE OF ISSUE**

SEP 17 1988

PROVINCIAL RECORDING OFFICE - BUDDURY

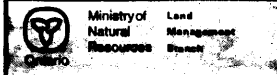
SCALE: 1 INCH = 40 CHAINS



**AREA**

**ATIK LAKE**

M.N.R. ADMINISTRATIVE DISTRICT  
 SIOUX LOOKOUT  
 MINING DIVISION  
 PATRICIA  
 LAND TITLES / REGISTRY DIVISION  
 KENORA (PATRICIA PORTION)



Date: JANUARY, 1984 Number: **G-1938**

51690