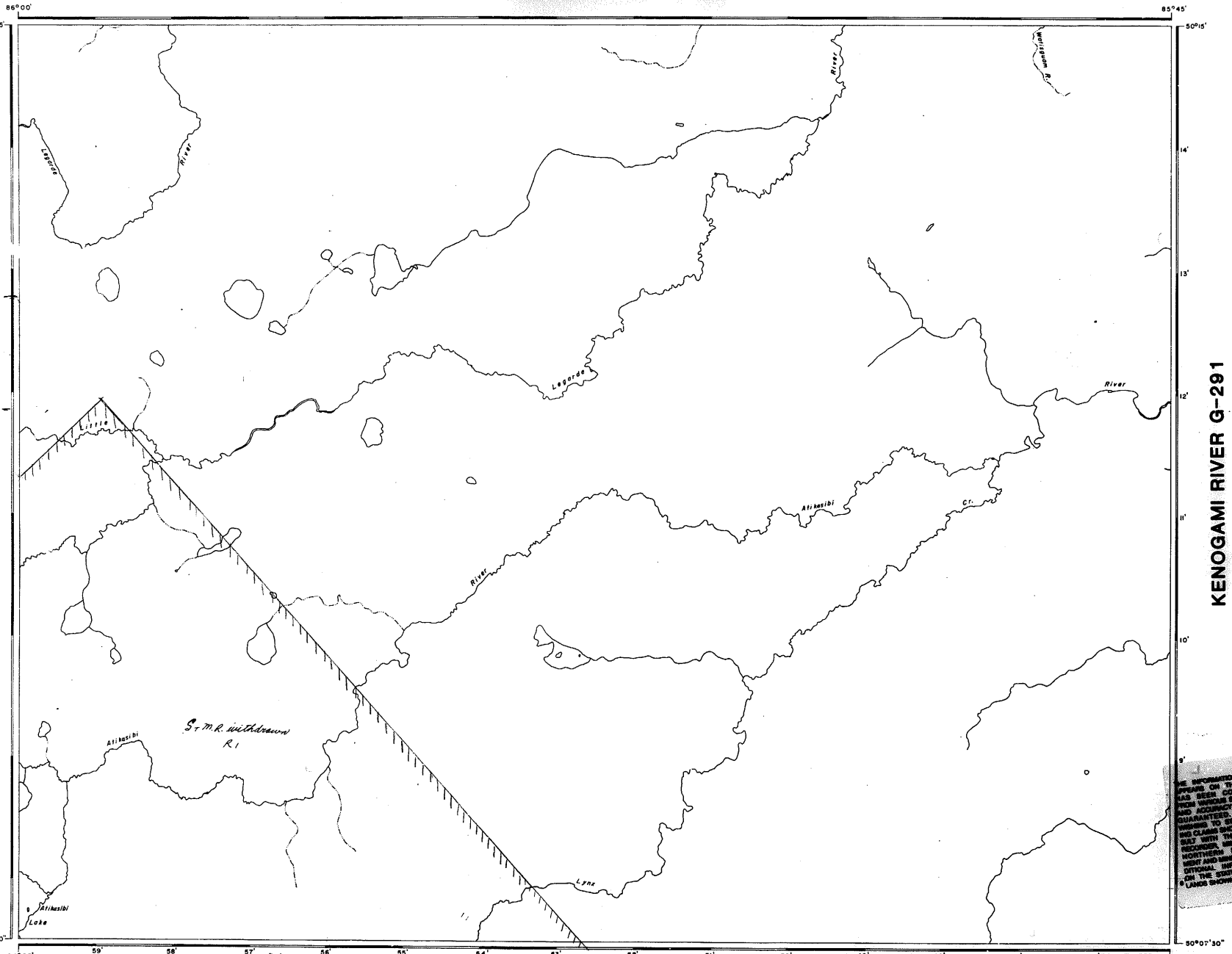


LEGARDE RIVER G-304

R1 51778, 51779, 51780, 51781, 51782 - NCR
Sec. 30, 31, 32, 33, 34, 35, 36, 37, 38, 39, 40

SURFACE AND MINING RIGHTS ARE REOPENING ON
SEPTEMBER 8, 1989 UNDER SECTION 36, THE MINING
ACT R.S.O. 1980 ORDER NO. O.P. 6789



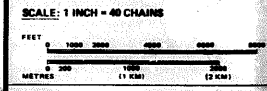
LEGEND

- HIGHWAY AND ROUTE No.
- OTHER ROADS
- TRAILS
- SURVEYED LINES:
 - TOWNSHIPS, BASE LINES, ETC.
 - LOTS, MINING CLAIMS, PARCELS, ETC.
- UNSURVEYED LINES:
 - LOT LINES
 - PARCEL BOUNDARY
 - MINING CLAIMS ETC.
- RAILWAY AND RIGHT OF WAY
- UTILITY LINES
- NON-PERENNIAL STREAM
- FLOODING OR FLOODING RIGHTS
- SUBDIVISION OR COMPOSITE PLAN
- RESERVATIONS
 - ORIGINAL SHOWLINE
 - MARSH OR MURKIG
 - MINES
 - TRAVERSE MONUMENT

DISPOSITION OF CROWN LANDS

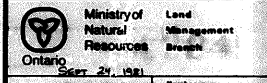
TYPE OF DOCUMENT	SYMBOL
PATENT, SURFACE & MINING RIGHTS	
" SURFACE RIGHTS ONLY	
" MINING RIGHTS ONLY	
LEASE, SURFACE & MINING RIGHTS	
" SURFACE RIGHTS ONLY	
" MINING RIGHTS ONLY	
LICENCE OF OCCUPATION	
ORDER-IN-COUNCIL	
RESERVATION	
CANCELLED	
SAND & GRAVEL	

NOTE: MINING RIGHTS IN PARCELS PATENTED PRIOR TO MAY 8, 1971, VESTED IN ORIGINAL PATENTEES BY THE PUBLIC LANDS ACT, R.S.O. 1978 CHAP. 284, SEC. 62, SUBSEC. 1.



AREA
ATIKASIBI RIVER
N.E.R. ADMINISTRATIVE DISTRICT
GERALDTON
MINING DIVISION
PORCUPINE
LAND TITLES / REGISTRY DIVISION
COCHRANE

THE INFORMATION ON THIS MAP HAS BEEN REPRODUCED FROM RECORDS AND IS NOT GUARANTEED TO BE ACCURATE TO SOME DEGREE. THE RECORDS MAINTAINED BY THE REGISTRY DIVISION OF THE MINISTRY OF NORTHERN DEVELOPMENT AND MINES, PERMANENT INFORMATION ON THE STATUS OF THE LANDS SHOWN HEREON.



Date: **SEP 24, 1981** Number: **806,000**

G-195

NORTH BARLOW LAKE G-346

KENOGAMI RIVER G-291

SINGING LAKE G-401