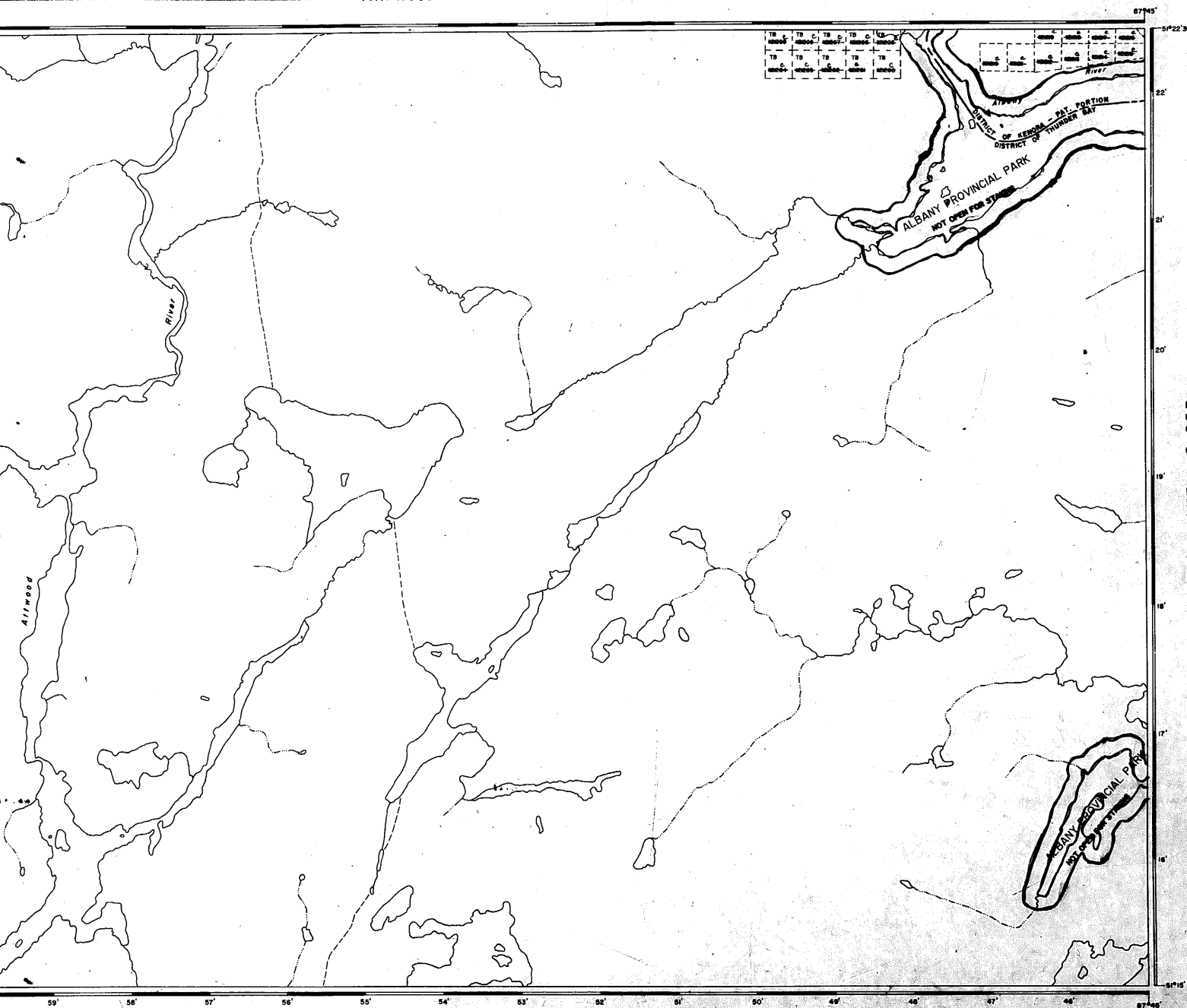


TRIANGULAR LAKE G-435



NOT OPEN FOR STAKING (PROV. PARK)

THE INFORMATION THAT APPEARS ON THIS MAP HAS BEEN COMPILED FROM VARIOUS SOURCES, AND ACCURACY IS NOT GUARANTEED. THOSE DESIRING TO STAKE MINING CLAIMS SHOULD CONSULT WITH THE MINING RECORDER, MINISTRY OF NORTHERN DEVELOPMENT AND MINES, FOR ADDITIONAL INFORMATION ON THE STATUS OF THE LANDS SHOWN HEREON.

# LEGEND

HIGHWAY AND ROUTE NO.	
OTHER ROADS	
TRAILS	
SURVEYED LINES	
TOWNSHIPS, BASE LINES, ETC.	
LOTS, MINING CLAIMS, PARCELS, ETC.	
UNSURVEYED LINES	
LOT LINES	
PARCEL BOUNDARY	
MINING CLAIMS ETC.	
RAILWAY AND RIGHT OF WAY	
UTILITY LINES	
100' PERENNIAL STREAM	
FLOODING OR FLOODING RIGHTS	
SUBDIVISION OR COMPOSITE PLAN	
RESERVATIONS	
ORIGINAL BOREHOLE	
MARSH OR BRUSKIG	
MINES	
TRAVERSE MONUMENT	
LAND USE PERMIT FOR COMMERCIAL TOURISM/OUTPOST CAMP	

## DISPOSITION OF CROWN LANDS

TYPE OF DOCUMENT	SYMBOL
PATENT, SURFACE & MINING RIGHTS	
- SURFACE RIGHTS ONLY	
- MINING RIGHTS ONLY	
LEASE, SURFACE & MINING RIGHTS	
- SURFACE RIGHTS ONLY	
- MINING RIGHTS ONLY	
LICENCE OF OCCUPATION	
ORDER-IN-COUNCIL	
RESERVATION	
CANCELLED	
SAND & GRAVEL	

NOTE: MINING RIGHTS IN PARCELS PATENTED PRIOR TO MAY 6, 1915, VESTED IN ORIGINAL PATENTEE BY THE PUBLIC LANDS ACT, R.S.O. 1970, CHAP. 280, SEC. 20, SUBSEC. 1.

SCALE: 1 INCH = 40 CHAINS



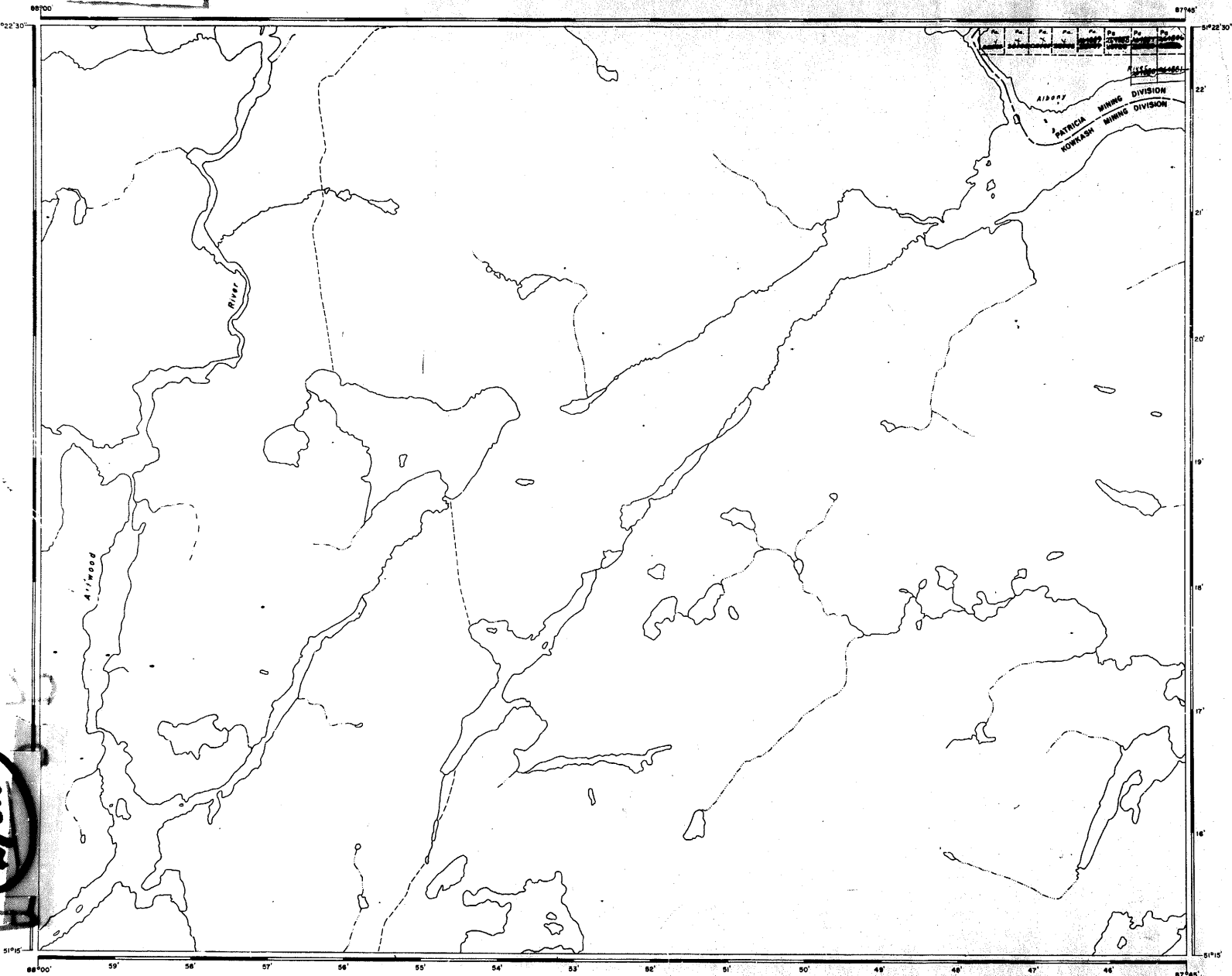
## AREA ATTWOOD RIVER

M.E.N. ADMINISTRATIVE DISTRICT  
**GERALDTON**  
MINING DIVISION  
**THUNDER BAY**  
LAND TITLES / REGISTRY DIVISION  
KENORA/PATRICIA  
THUNDER BAY



Date: JULY 17, 1988  
G-197

2732

TRIANGULAR LAKE AREA  
M. 2732

AREA OF

## ATTWOOD RIVER

DISTRICT OF  
KENORA  
PATRICIA PORTION  
& THUNDER BAY  
PATRICIA-KOWKASH  
MINING DIVISION

SCALE: 1-INCH = 40 CHAINS

## LEGEND

PATENTED LAND	⊙
CROWN LAND SALE	C.S.
LEASES	Ⓛ
LOCATED LAND	L.M.
LICENSE OF OCCUPATION	L.O.
MINING RIGHTS ONLY	M.R.O.
SURFACE RIGHTS ONLY	S.R.O.
ROADS	—
IMPROVED ROADS	—
KING'S HIGHWAYS	—
RAILWAYS	—
POWER LINES	—
MARSH OR MUSKEG	—
MINES	⚡
CANCELLED	C.

## NOTES

400' Reserve around all Lakes & Rivers  
to Dept. of Lands & Forests.

#1

PART-P.A.

PLAN NO. M.2732

DEPARTMENT OF MINES  
— ONTARIO —

513674

2732

TRIANGULAR LAKE AREA  
H-2732

AREA OF

## ATTWOOD RIVER

DISTRICT OF  
KENORA  
PATRICIA PORTION  
& THUNDER BAY  
PATRICIA-KOWKASH  
MINING DIVISION

SCALE: 1-INCH = 40 CHAINS

## LEGEND

PATENTED LAND  
CROWN LAND SALE  
LEASES  
LOCATED LAND  
LICENSE OF OCCUPATION  
MINING RIGHTS ONLY  
SURFACE RIGHTS ONLY  
ROADS  
IMPROVED ROADS  
KIND'S HIGHWAYS  
RAILWAYS  
POWER LINES  
MARSH OR MUSKOG  
MINES  
CANCELED

© C.S.  
© L.O.  
© M.R.O.  
© S.R.O.  
C.

## NOTES

400' Reserve around all Lakes & Rivers  
to Dept. of Lands & Forests.

#1

PART-P.A.

PLAN NO. M.2732

DEPARTMENT OF MINES  
— ONTARIO —

S2732

# TRIANGULAR LAKE G-435

PENINSULAR LAKE G-376




















SCHIST LAKE G-395





ADDITIONAL INFORMATION  
ON THE STATUS OF THE  
LANDS SHOWN HEREON.

## LEGEND


HIGHWAY AND ROUTE No.	
OTHER ROADS	
TRAILS	
SURVEYED LINES:	
TOWNSHIPS, BASE LINES, ETC.	
LOTS, MINING CLAIMS, PARCELS, ETC.	
UNSURVEYED LINES:	
LOT LINES	
PARCEL BOUNDARY	
MINING CLAIMS ETC.	
RAILWAY AND RIGHT OF WAY	
UTILITY LINES	
NON-PERENNIAL STREAM	
FLOODING OR FLOODING RIGHTS	
SUBDIVISION OR COMPOSITE PLAN	
RESERVATIONS	
ORIGINAL SHORELINE	
MARSH OR MUSKEG	
MINES	
TRAVERSE MONUMENT	
LAND USE PERMITS FOR COMMERCIAL TOURISM, OUTPOST, CAMPS	

## DISPOSITION OF CROWN LANDS

TYPE OF DOCUMENT	SYMBOL
PATENT, SURFACE & MINING RIGHTS	●
" , SURFACE RIGHTS ONLY	○
" , MINING RIGHTS ONLY	○
LEASE, SURFACE & MINING RIGHTS	■
" , SURFACE RIGHTS ONLY	■
" , MINING RIGHTS ONLY	■
LICENCE OF OCCUPATION	▼
ORDER-IN-COUNCIL	OC
RESERVATION	○
CANCELLED	●
SAND & GRAVEL	○

NOTE: MINING RIGHTS IN PARCELS PATENTED PRIOR TO MAY 6,  
1915, VESTED IN ORIGINAL PATENTEE BY THE PUBLIC  
LANDS ACT, R.S.O. 1976, CHAP. 380, SEC. 45, SUBSEC. 1.

SCALE: 1 INCH = 40 CHAINS



## AREA

# ATTWOOD RIVER

M.N.R. ADMINISTRATIVE DISTRICT

**GERALDTON**

MINING DIVISION

**THUNDER BAY**

LAND TITLES / REGISTRY DIVISION  
**KENORA/PATRICIA**  
**THUNDER BAY**



Ministry of  
Natural  
Resources

Land

Sold JULY 27, 1981