

THE TOWNSHIP  
OF



# AUBIN

DISTRICT OF  
COCHRANE

TEMISKAMING  
MINING DIVISION

SCALE: 1-INCH = 40 CHAINS

### LEGEND

- |                       |           |
|-----------------------|-----------|
| PATENTED LAND         | Ⓟ         |
| CROWN LAND SALE       | Ⓢ or C.S. |
| LEASES                | L         |
| LOCATED LAND          | Loc.      |
| LICENSE OF OCCUPATION | L.O.      |
| ROADS                 |           |
| IMPROVED ROADS        |           |
| RAILWAYS              |           |
| POWER LINES           |           |
| MARSH OR MUSKEG       |           |

### NOTES

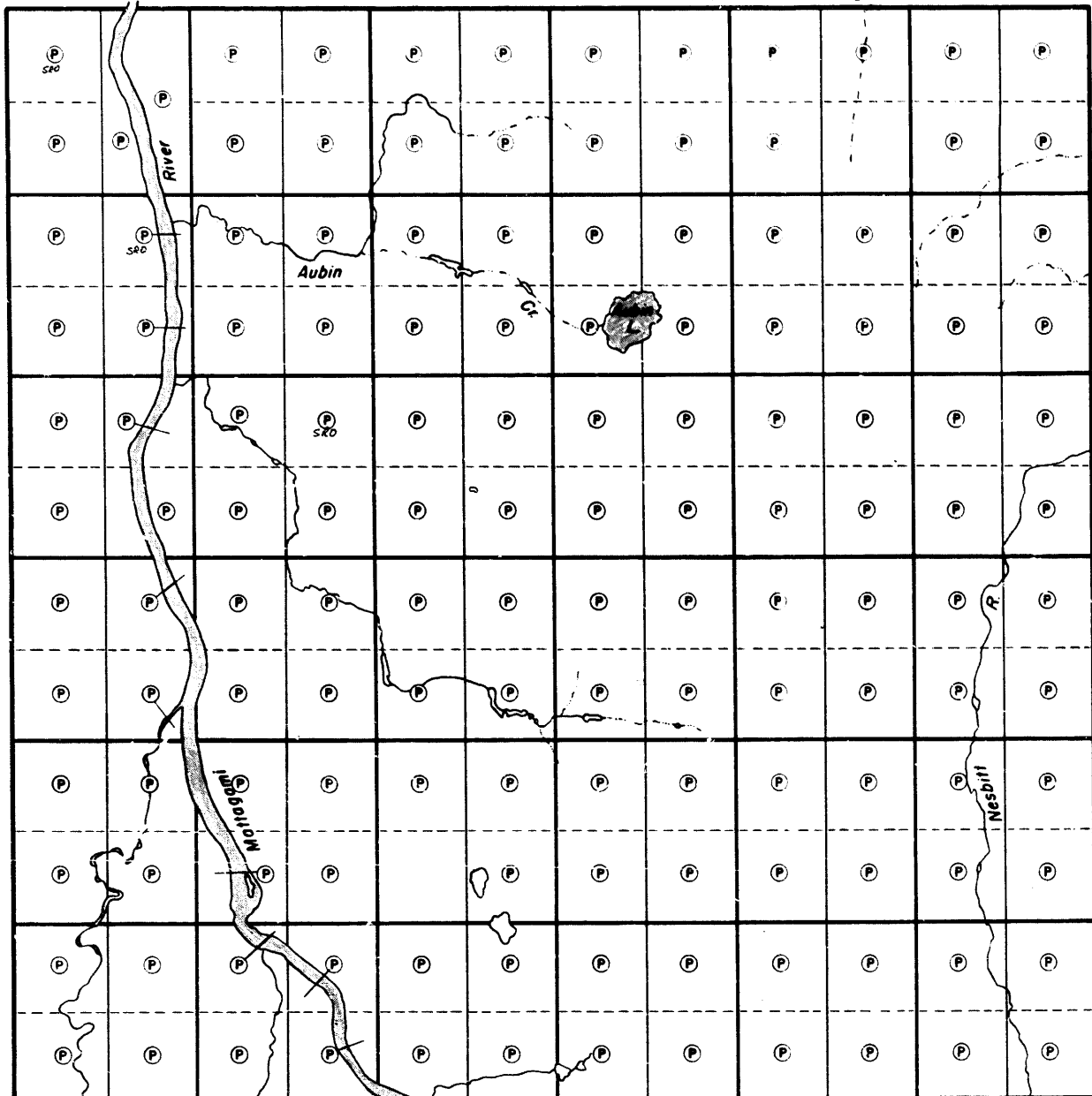
PLAN NO. - T-7a.

DEPARTMENT OF MINES  
—ONTARIO—

Dargavel Twp.

Kingsmill Twp.

Mahaffy Twp.



VI  
V  
IV  
III  
II  
I

THE TOWNSHIP OF



**AUBIN**

DISTRICT OF COCHRANE

TIMISKAMING MINING DIVISION

SCALE: 1-INCH=40 CHAINS

**LEGEND**

- PATENTED LAND (P)
- CROWN LAND SALE (S) or C.S.
- LEASES (L)
- LOCATED LAND (Loc.)
- LICENSE OF OCCUPATION (L.O.)
- ROADS
- IMPROVED ROADS
- RAILWAYS
- POWER LINES
- MARSH OR MUSKEG

**NOTES**

Nesbitt Twp.

777-407

PLAN NO. - T-7a

DEPARTMENT OF MINES - ONTARIO -



Dargavel Twp.

THE TOWNSHIP OF



# AUBIN

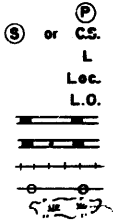
DISTRICT OF COCHRANE

PORCUPINE MINING DIVISION

SCALE: 1-INCH = 40 CHAINS

## LEGEND

PATENTED LAND  
CROWN LAND SALE  
LEASES  
LOCATED LAND  
LICENSE OF OCCUPATION  
ROADS  
IMPROVED ROADS  
RAILWAYS  
POWER LINES  
MARSH OR MUSKEG



## NOTES

400' Surface rights reservation around all lakes and rivers.

FLOODING RESERVATION TO CONTOUR ELEVATION 811 FT. RESERVED TO ONTARIO: HYDRO

Received Oct. 15/79

PLAN NO. - M.407

ONTARIO

VI

V

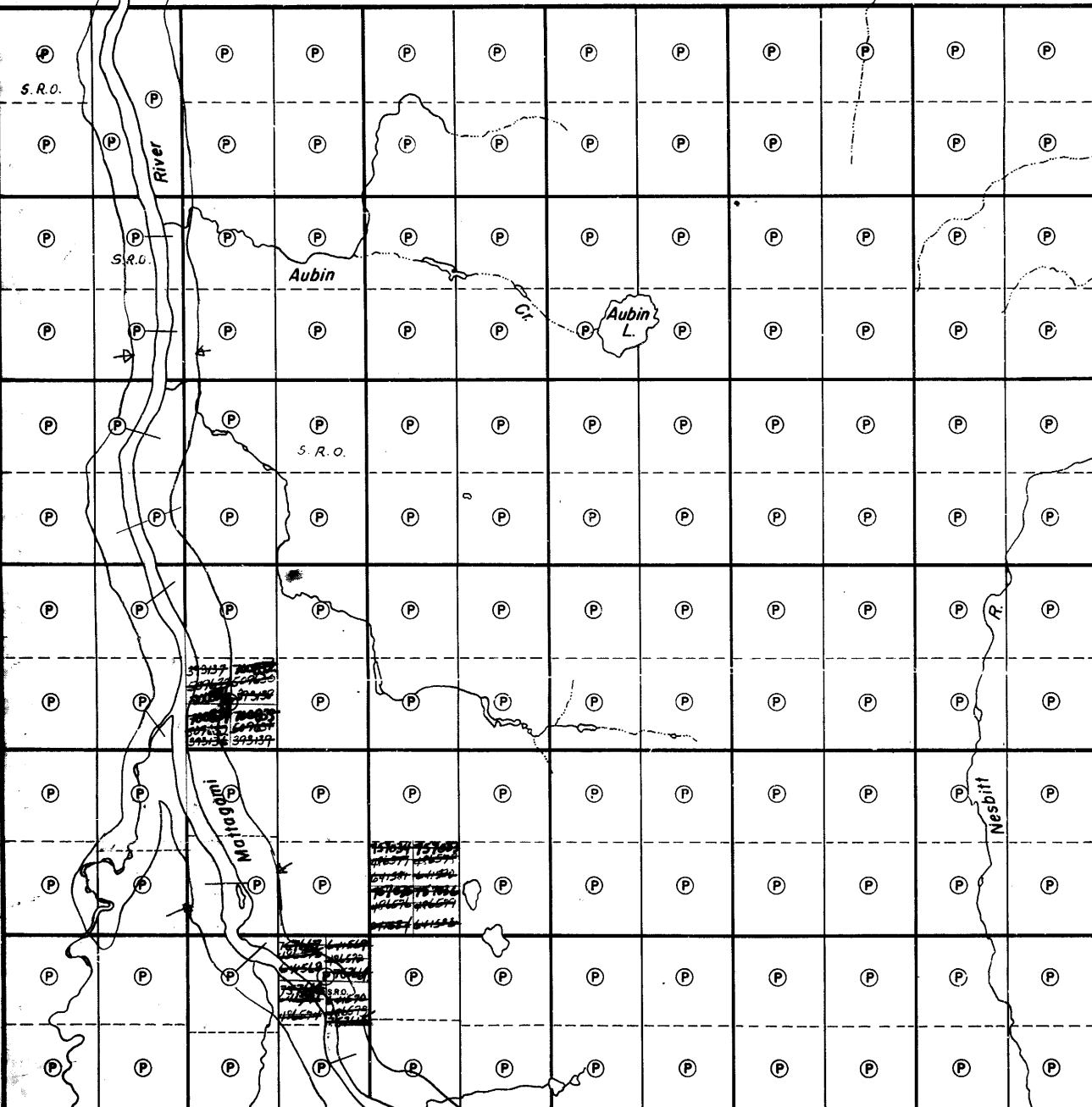
IV

III

II

I

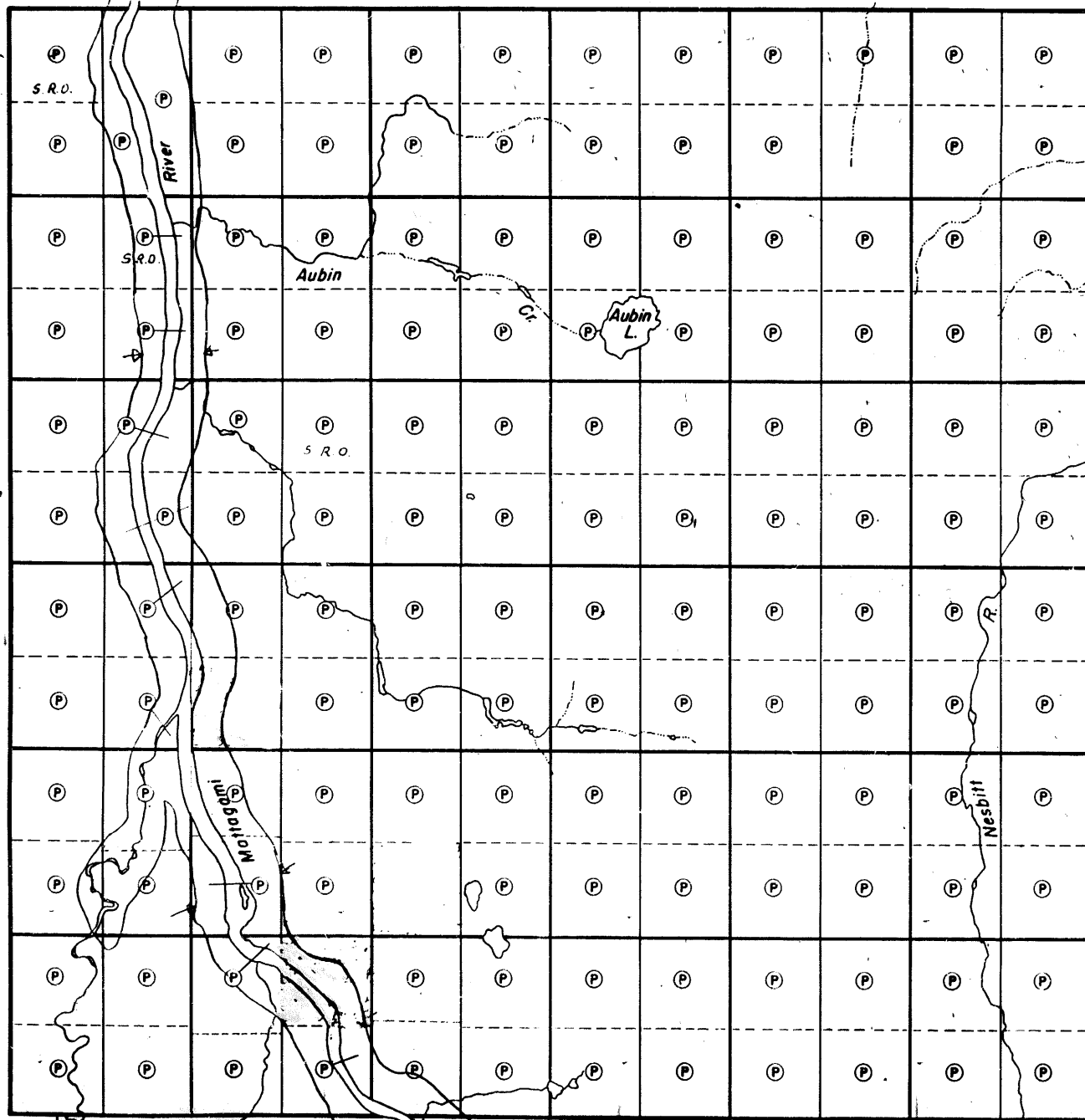
Nesbitt Twp.



12 11 10 9 8 7 6 5 4 3 2 1

Mahaffy Twp.

Dargavel Twp.



Mahaffy Twp.

THE TOWNSHIP OF

# AUBIN

DISTRICT OF COCHRANE

PORCUPINE MINING DIVISION

SCALE: 1-INCH = 40 CHAINS

### LEGEND

- PATENTED LAND (P)
- CROWN LAND SALE (C.S.)
- LEASES (L)
- LOCATED LAND (Loc.)
- LICENSE OF OCCUPATION (L.O.)
- ROADS (—)
- IMPROVED ROADS (—)
- RAILWAYS (—)
- POWER LINES (—)
- MARSH OR MUSKES (—)

### NOTES

400' Surface rights reservation around all lakes and rivers.

FLOODING RESERVATION TO CORONA ELEVATION 811 FT RESERVATION TO ONTARIO M.D.

*Removed from active files Jan 2/67 98*  
*Received July 16/66 88*

PLAN NO. - M.407

VI

V

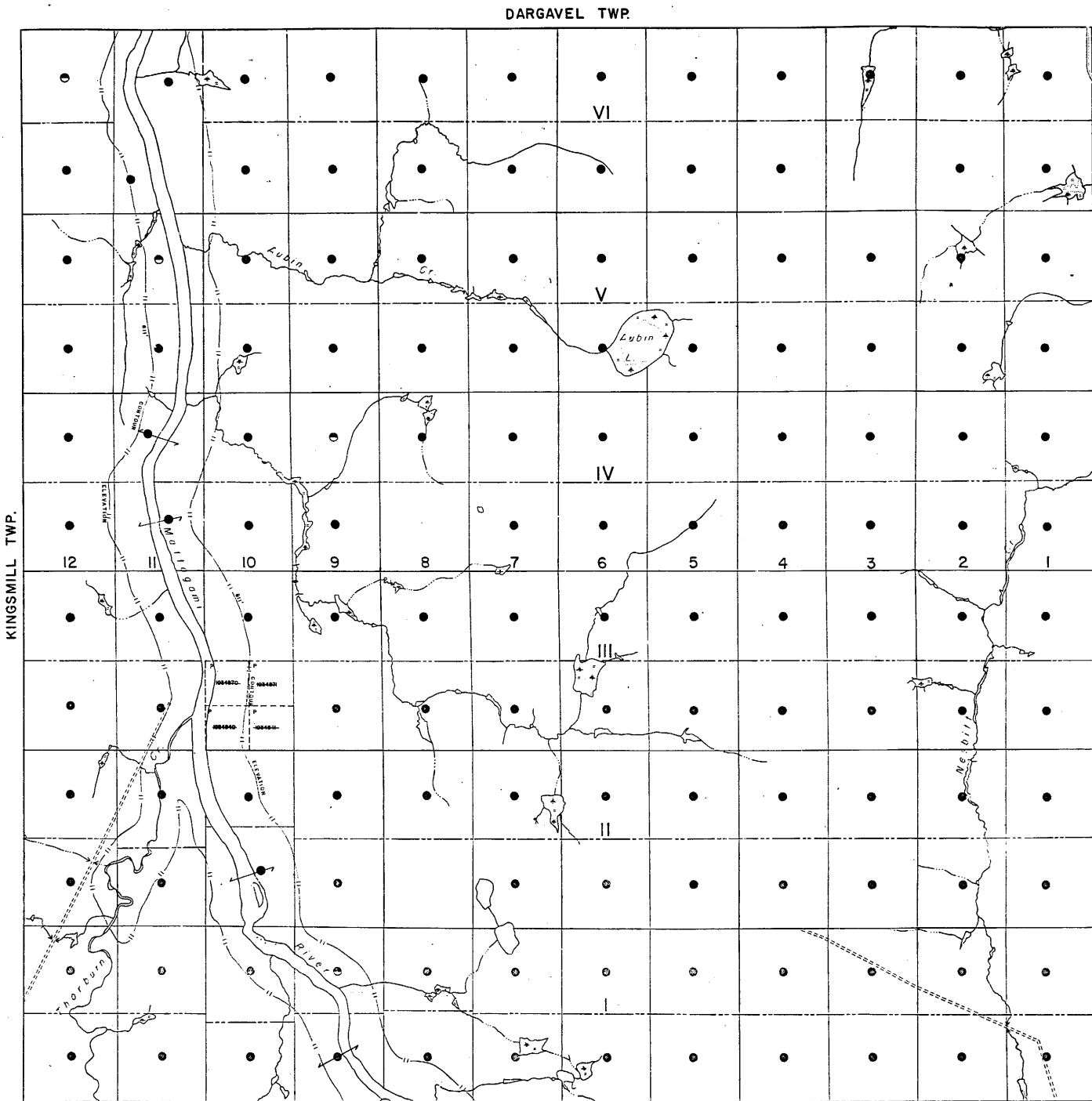
IV

III

II

I

Nesbitt Twp.




**LEGEND**

- HIGHWAY AND ROUTE NO.
- OTHER ROADS
- TRAILS
- SURVEYED LINES
- TOWNSHIPS, BASE LINES, ETC.
- LOTS, MINING CLAIMS, PARCELS, ETC.
- UNSURVEYED LINES
- LOT LINES
- PARCEL BOUNDARY
- MINING CLAIMS ETC.
- RAILWAY AND RIGHT OF WAY
- UTILITY LINES
- NON-PERMANENT STREAM
- FLOODING OR FLOODING RIGHTS
- SUBDIVISION OR COMPOSITE PLAN
- RESERVATIONS
- ORIGINAL SHORELINE
- MARSH OR MUSKEG
- MINES
- TRAVERSE MONUMENT

**DISPOSITION OF CROWN LANDS**

TYPE OF DOCUMENT	SYMBOL
PATENT, SURFACE & MINING RIGHTS	
SURFACE RIGHTS ONLY	
MINING RIGHTS ONLY	
LEASE, SURFACE & MINING RIGHTS	
SURFACE RIGHTS ONLY	
MINING RIGHTS ONLY	
LICENSE OF OCCUPATION	
RESERVATION	
CANCELLED	
SAND & GRAVEL	

NOTE: MINING RIGHTS IN PARCELS PATENTED PRIOR TO MAY 8 1870 VESTED IN ORIGINAL PATENTEES BY THE PUBLIC LANDS ACT 1850 1910 CHAP 300 SEC 53 SUBSEC 1



SCALE 1:20 000

THE INFORMATION THAT APPEARS ON THIS MAP HAS BEEN COMPILED FROM VARIOUS SOURCES AND ACCURACY IS NOT GUARANTEED. THOSE WISHING TO STAKE MINING CLAIMS SHOULD CONSULT WITH THE MINING SURVEYOR, MINISTRY OF RECORDS, MINISTRY OF NORTHERN DEVELOPMENT AND MINES, FOR ADDITIONAL INFORMATION ON THE STATUS OF THE LANDS SHOWN HEREON.

FLOODING RESERVATION TO CONTOUR ELEVATION 819ft. RESERVED TO ONTARIO HYDRO.

**1. DATE OF ISSUE**  
**NOV 04 1988**  
 PROSPECT RECORDING OFFICE - TARBURTON

TOWNSHIP  
**AUBIN**  
 M.N.R. ADMINISTRATIVE DISTRICT  
**COCHRANE**  
 MINING DIVISION  
**PORCUPINE**  
 LAND TITLES / REGISTRY DIVISION  
**COCHRANE**

Ministry of Natural Resources Ontario  
 Ministry of Northern Development and Mines

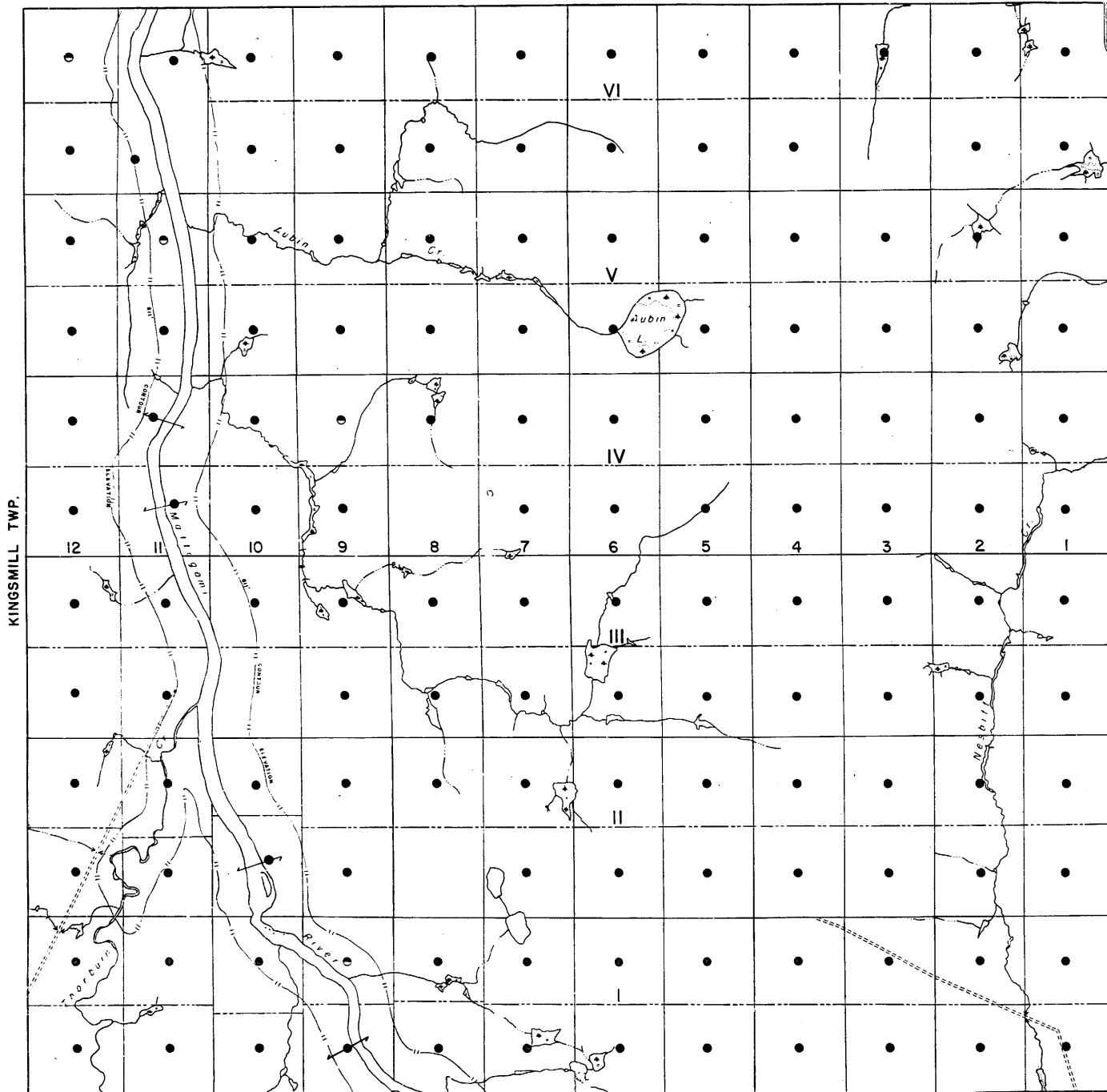
Date: SEPTEMBER 1988  
 Checked: G. S. P. / G. S. P.  
 G-3468

G-3468

PWT MBUA

G-3468

DARGAVEL TWP.



MAHAFFY TWP.

KINGSMILL TWP.

NESSITT TWP.


LEGEND

HIGHWAY AND ROUTE No	
OTHER ROADS	
TRAILS	
SURVEYED LINES	
TOWNSHIPS, BASE LINES, ETC	
LOTS, MINING CLAIMS, PARCELS, ETC	
UNSURVEYED LINES	
LOT LINES	
PARCEL BOUNDARY	
MINING CLAIMS, ETC	
RAILWAY AND RIGHT-OF-WAY	
UTILITY LINES	
NON PERENNIAL STREAM	
FLOODING OR FLOODING RIGHTS	
SUBDIVISION OR COMPOSITE PLAN	
RESERVATIONS	
ORIGINAL SHORELINE	
MARSH OR MUSKEG	
MINES	
TRAVERSE MONUMENT	

DISPOSITION OF CROWN LANDS

TYPE OF DOCUMENT	SYMBOL
PATENT, SURFACE & MINING RIGHTS	
SURFACE RIGHTS ONLY	
MINING RIGHTS ONLY	
LEASE, SURFACE & MINING RIGHTS	
SURFACE RIGHTS ONLY	
MINING RIGHTS ONLY	
LICENCE OF OCCUPATION	
ORDER IN COUNCIL	
RESERVATION	
CANCELLED	
SAND & GRAVEL	

NOTE: MINING RIGHTS IN PARCELS PATENTED PRIOR TO MAY 6, 1932, VESTED IN ORIGINAL PATENTEES BY THE PUBLIC LANDS ACT, R.S.O. 1970, CHAP. 300, SEC. 63, SUBSEC. 1.



SCALE 1:20 000

THE INFORMATION THAT APPEARS ON THIS MAP HAS BEEN COMPILED FROM RECORDS SUPPLIED AND ACCURACY IS NOT GUARANTEED. THOSE HOLDING TO THESE CLAIMS SHOULD CONSULT WITH THE MINING DIVISION, MINISTRY OF NORTHERN DEVELOPMENT AND MINES, FOR FURTHER INFORMATION ON THE STATUS OF THE LANDS SHOWN HEREON.

FLOODING RESERVATION TO CONTOUR ELEVATION 819FT. RESERVED TO ONTARIO HYDRO.

TOWNSHIP  
**AUBIN**  
 M.N.R. ADMINISTRATIVE DISTRICT  
**COCHRANE**  
 MINING DIVISION  
**PORCUPINE**  
 LAND TITLES / REGISTRY DIVISION  
**COCHRANE**

Ministry of Natural Resources  
 Ministry of Northern Development and Mines

Date: **SEPTEMBER 1986**  
 Checked by: **S. J. C. / J. W. S.**  
**G-3468**

G-3468

PWT MBUA

G-3468