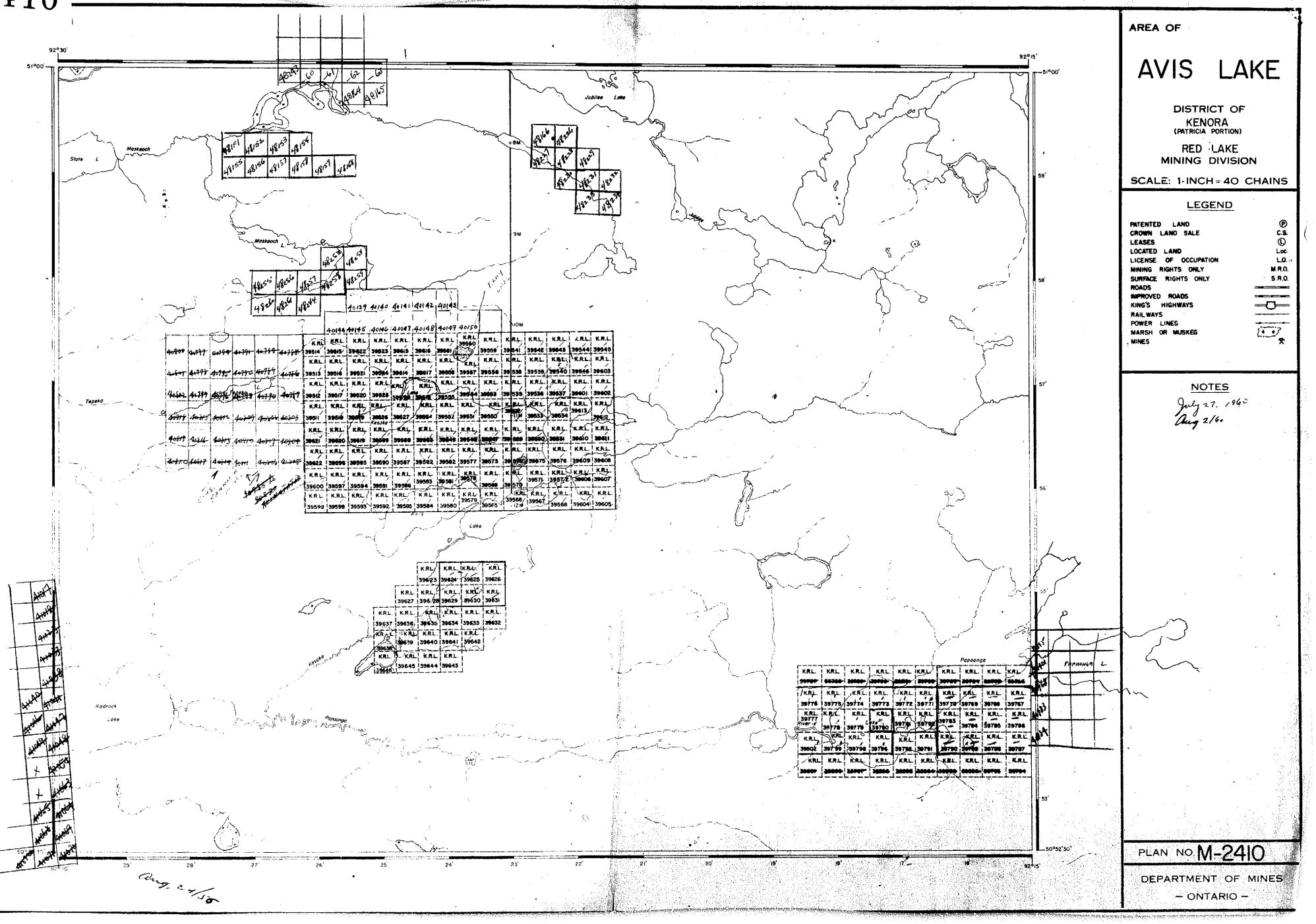
AREA OF
AVIS LAKE
DISTRICT OF
KENORA
(PATRICIA PORTION)
RED LAKE
MINING DIVISION
SCALE: 1-INCH = 40 CHAINS
LEGEND
PATENTED LAND P
CROWN LAND SALE C.S.
LEASES L
LOCATED LAND Loc.
LICENSE OF OCCUPATION L.O.
MINING RIGHTS ONLY M.R.O.
SURFACE RIGHTS ONLY S.R.O.
ROADS
IMPROVED ROADS
KING'S HIGHWAYS
RAILWAYS
POWER LINES
MARSH OR MUSKEG
MINES
NOTES
July 27, 1960
Aug 2/60
PLAN NO. M-2410
DEPARTMENT OF MINES
— ONTARIO —
Jubilee Lake
Massaboch
Slate L
Tapeka
Hadrock Lake
Papaonga
Papaonga L
Keuke
K.R.L.

410

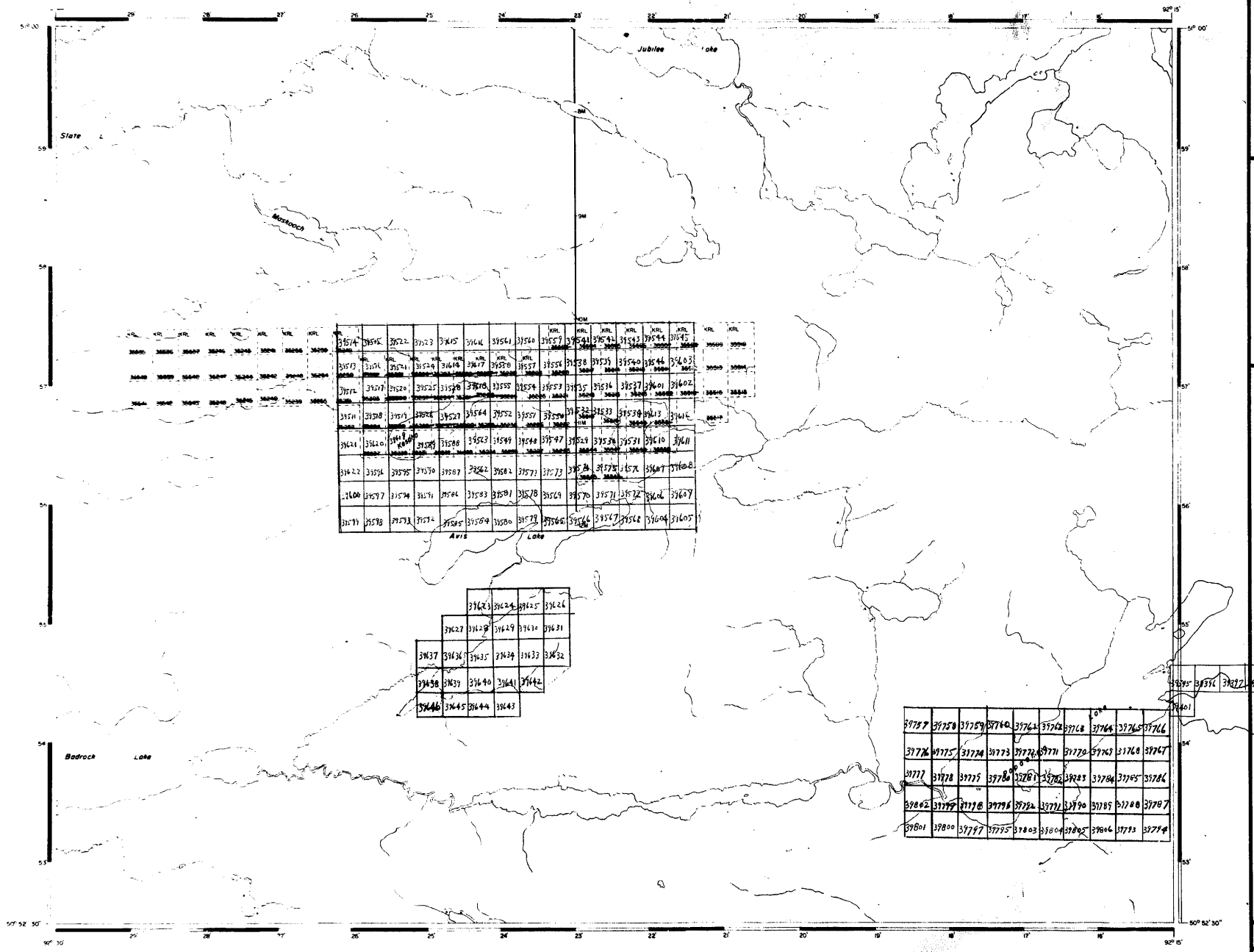

AREA OF 2410

AVIS LAKE

DISTRICT OF KENORA
(PATRICA PORTION)

RED LAKE MINING DIVISION

SCALE = 1-INCH = 40 CHAINS

LEGEND

PATENTED LAND	P
CROWN LAND SALE	C.S
LEASES	L
LOCATED LAND	Loc
LICENSE OF OCCUPATION	L.O
MINING RIGHTS ONLY	M.R.O
SURFACE RIGHTS ONLY	S.R.O
ROADS	
IMPROVED ROADS	
KING'S HIGHWAYS	
RAILWAYS	
POWER LINES	
MARSH OR MUSKEG	
MINES	

NOTES

M-2410

PLAN NO. ~~R.L. 1A.~~

DEPARTMENT OF MINES
— ONTARIO —

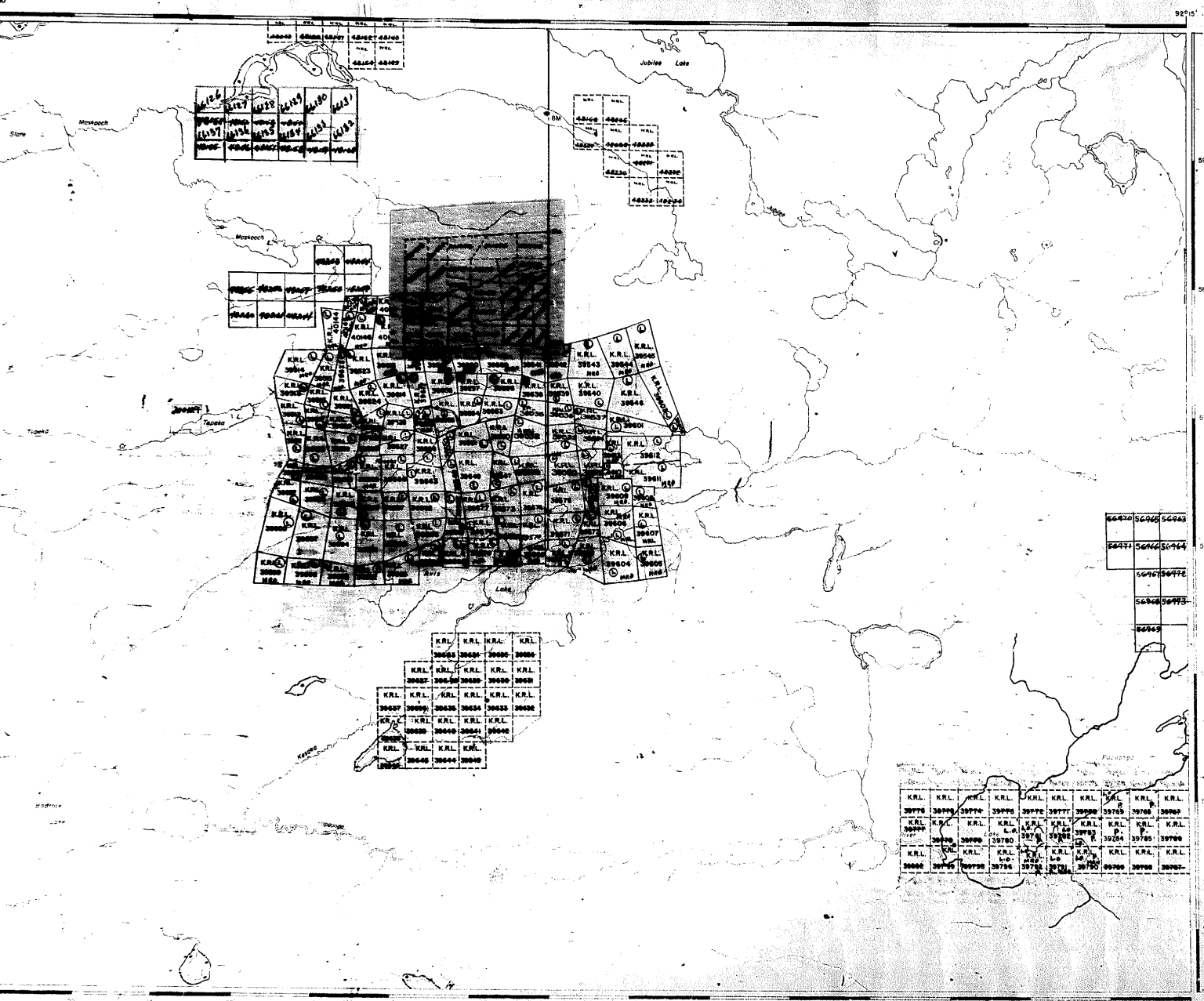

AREA OF

AVIS LAKE

DISTRICT OF
KENORA
(PATRICIA PORTION)

RED LAKE
MINING DIVISION

SCALE: 1-INCH = 40 CHAINS

LEGEND

PATENTED LAND	Ⓟ
CROWN LAND SALE	C.S.
LEASES	Ⓛ
LOCATED LAND	Loc.
LICENSE OF OCCUPATION	L.O.
MINING RIGHTS ONLY	M.R.O.
SURFACE RIGHTS ONLY	S.R.O.
ROADS	
IMPROVED ROADS	
KING'S HIGHWAYS	
RAILWAYS	
POWER LINES	
MARSH OR MUSKEG	
MINES	

NOTES

RED LAKE DIST.
AUG 8 1960
RED LAKE, ONT.

PLAN NO. M-2410

DEPARTMENT OF MINES
– ONTARIO –

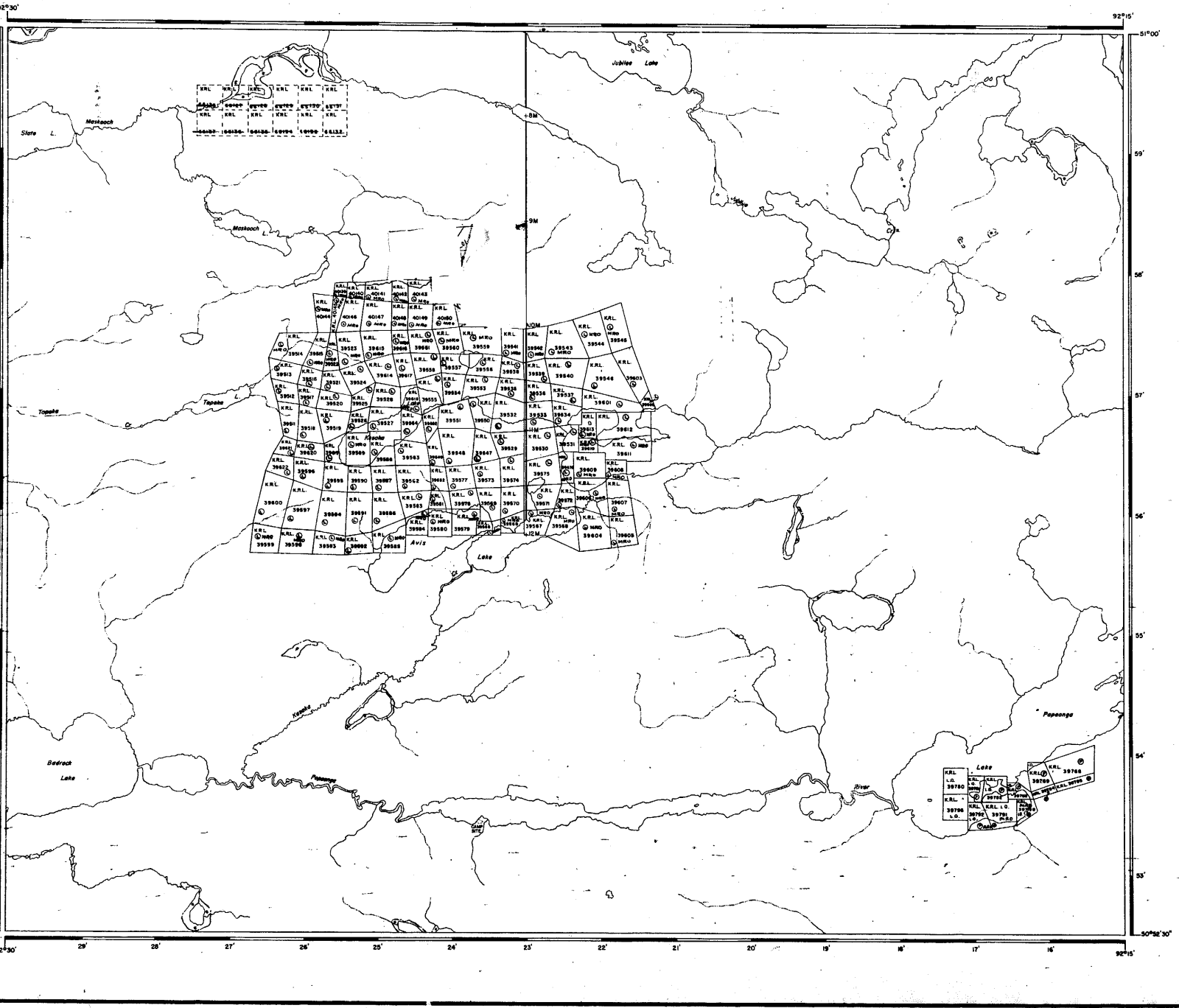

AREA OF

AVIS LAKE

DISTRICT OF
KENORA
(PATRICIA PORTION)

RED LAKE
MINING DIVISION

SCALE: 1-INCH = 40 CHAINS

LEGEND

PATENTED LAND	P
CROWN LAND SALE	C.S.
LEASES	L
LOCATED LAND	Loc.
LICENSE OF OCCUPATION	L.O.
MINING RIGHTS ONLY	M.R.O.
SURFACE RIGHTS ONLY	S.R.O.
ROADS	
IMPROVED ROADS	
KING'S HIGHWAYS	
RAILWAYS	
POWER LINES	
MARSH OR MUSKEG	
MINES	

NOTES

400' Surface Rights Reservation around all lakes and rivers.

RED LAKE MINING DIV
REGISTRAR
JUL-26 1971
AM FM
7 8 9 10 11 12 1 2 3 4 5 6

NATIONAL TOPOGRAPHIC SERIES 52 K

PLAN NO. M-2410

ONTARIO
DEPARTMENT OF MINES
AND NORTHERN AFFAIRS

JUBILEE LAKE - G 1798

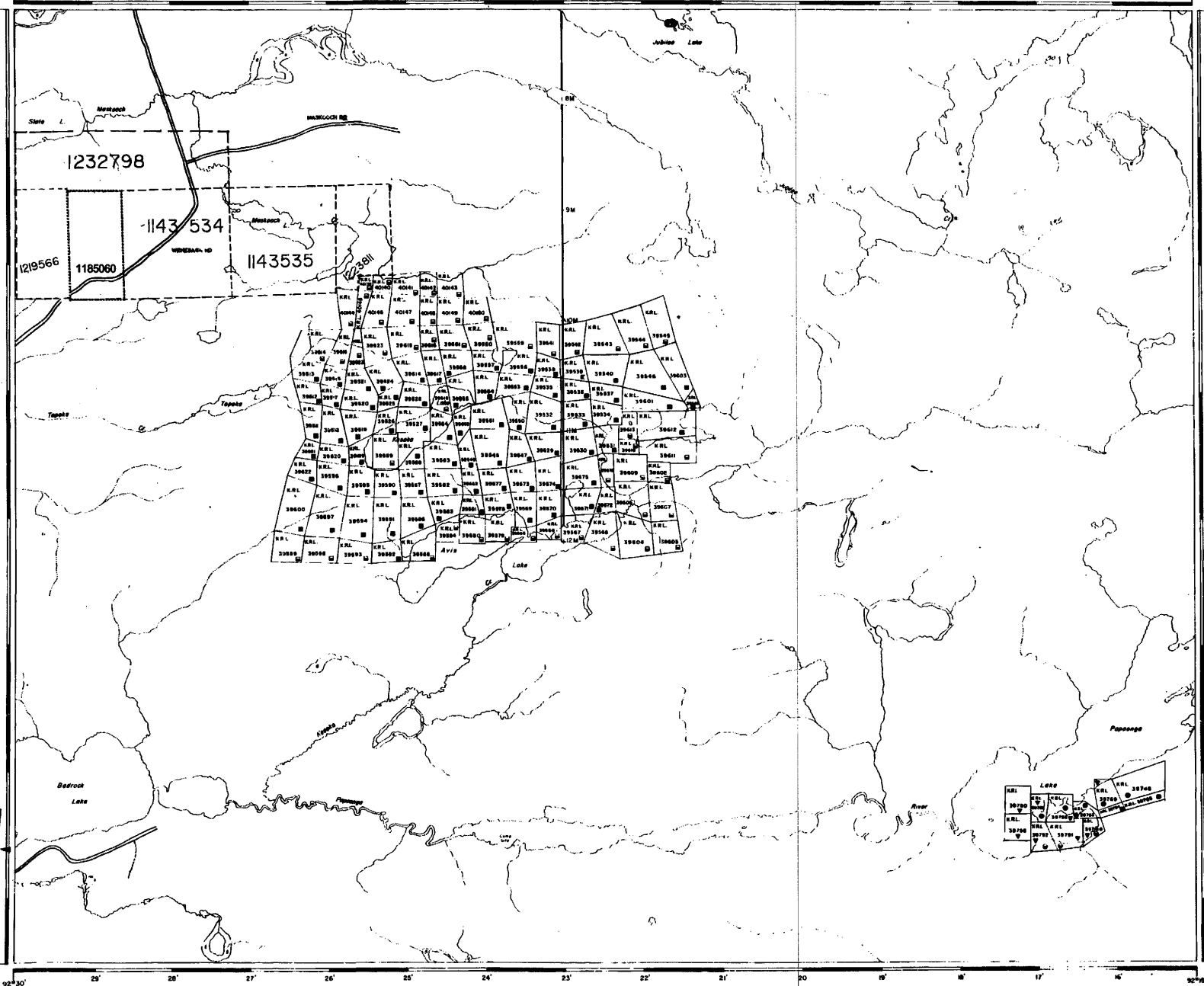

AREAS WITHDRAWN FROM DISPOSITION

M.R.O. - MINING RIGHTS ONLY
S.R.O. - SURFACE RIGHTS ONLY
M.+S. - MINING AND SURFACE RIGHTS

Description	Order No.	Date	Disposition	File

FOREST ACTIVITY INFORMATION

THE FOLLOWING FORESTRY INFORMATION IS VERIFIED FOR
TROUT LAKE FOREST

AND MAY BE SUBJECT TO FORESTRY OPERATIONS.
THE M.N.R. DIST FORESTER FOR THIS AREA CAN BE CONTACTED AT:
P.O. BOX [illegible]
RED LAKE, ONTARIO P0V [illegible]
(807) [illegible]

LEGEND

- HIGHWAY AND ROUTE No.
- OTHER ROADS
- TRAILS
- SURVEYED LINES
  - TOWNSHIPS, BASE LINES, ETC
  - LOTS, MINING CLAIMS, PARCELS, ETC
- UNSURVEYED LINES
  - LOT LINES
  - PARCEL BOUNDARY
  - MINING CLAIMS ETC
- RAILWAY AND RIGHT OF WAY
- UTILITY LINES
- NON PERENNIAL STREAM
- FLOODING OR FLOODING RIGHTS
- SUBDIVISION OR COMPOSITE PLAN
- RESERVATIONS
- ORIGINAL SHORELINE
- MARSH OR MUSKEG
- MINES
- TRAVERSE MONUMENT
- REMOTE TOURISM SITE

DISPOSITION OF CROWN LANDS

TYPE OF DOCUMENT	SYMBOL
PATENT, SURFACE & MINING RIGHTS	●
" , SURFACE RIGHTS ONLY	◐
" , MINING RIGHTS ONLY	◑
LEASE, SURFACE & MINING RIGHTS	■
" , SURFACE RIGHTS ONLY	▤
" , MINING RIGHTS ONLY	▥
LICENCE OF OCCUPATION	▼
ORDER-IN-COUNCIL	OC
RESERVATION	◔
CANCELLED	●
SAND & GRAVEL	◕

NOTE: MINING RIGHTS IN PARCELS PATENTED PRIOR TO MAY 6, 1913, VESTED IN ORIGINAL PATENTEE BY THE PUBLIC LANDS ACT R.S.O. 1970, CHAP. 380, SEC. 68, SUBSEC. 1

SCALE: 1 INCH - 40 CHAINS

FEET 0 400 2000 4000 6000 8000
METRES 0 200 1000 2000 (1 KM) (2 KM)

TOWNSHIP

AREA
AVIS LAKE

M.N.R. ADMINISTRATIVE DISTRICT
RED LAKE
MINING DIVISION
RED LAKE
LAND TITLES / REGISTRY DIVISION
KENORA

Ontario
Ministry of Natural Resources
Land Management Branch

Date	Number
JANUARY, 1983	G-1734

1983

JUBILEE LAKE - G 1798

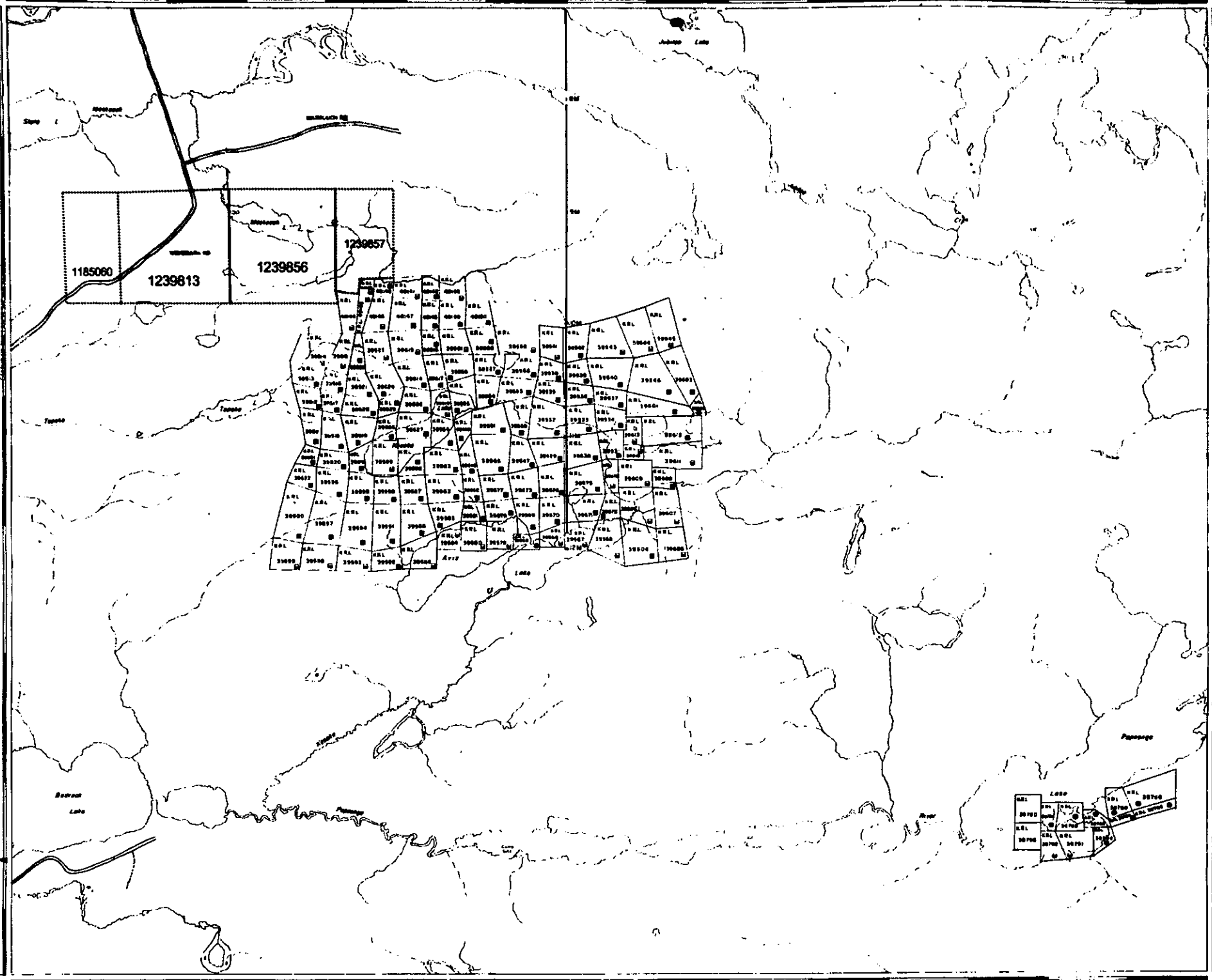

CURIE LAKE - G 1998

CURIE LAKE - G 1998

AREAS WITHDRAWN FROM DISPOSITION

M.R.O. - MINING RIGHTS ONLY

S.R.O. - SURFACE RIGHTS ONLY

M + S - MINING AND SURFACE RIGHTS

Description	Order No.	Date	Disposition	File

FOREST ACTIVITY INFORMATION

THIS TOWNSHIP AREA FALLS WITHIN THE

TROUT LAKE FOREST

AND MAY BE SUBJECT TO FORESTRY OPERATIONS. THE M.N.R. UNIT FORESTER FOR THIS AREA CAN BE CONTACTED AT:

P.O. BOX [illegible]
RED LAKE, ONTARIO P0V [illegible]
([illegible]) [illegible]

LEGEND

- HIGHWAY AND ROUTE No.
- OTHER ROADS
- TRAILS
- SURVEYED LINES
  - TOWNSHIPS, BASE LINES, ETC.
  - LOTS, MINING CLAIMS, PARCELS, ETC.
- UNSURVEYED LINES
  - LOT LINES
  - PARCEL BOUNDARY
  - MINING CLAIMS, ETC.
- RAILWAY AND RIGHT OF WAY
- UTILITY LINES
- NON PERENNIAL STREAM
- FLOODING OR FLOODING RIGHTS
- SUBDIVISION OR COMPOSITE PLAN
- RESERVATIONS
- ORIGINAL SHORELINE
- MARSH OR MUSKEG
- MINES
- TRAVERSE MONUMENT
- REMOTE TOURISM SITE

DISPOSITION OF CROWN LANDS

TYPE OF DOCUMENT	SYMBOL
PATENT, SURFACE & MINING RIGHTS	●
" , SURFACE RIGHTS ONLY	◐
" , MINING RIGHTS ONLY	○
LEASE, SURFACE & MINING RIGHTS	■
" , SURFACE RIGHTS ONLY	▣
" , MINING RIGHTS ONLY	▣
LICENCE OF OCCUPATION	▼
ORDER IN COUNCIL	OC
RESERVATION	⊙
CANCELLED	●
SAND & GRAVEL	⊙

NOTE: MINING RIGHTS IN PARCELS PATENTED PRIOR TO MAY 8, 1913 VESTED IN ORIGINAL PATENTEE BY THE PUBLIC LANDS ACT, R.S.O. 1970, CHAP. 380, SEC. 63, SUBSEC. 1.

SCALE: 1 INCH - 40 CHAINS

FEET: 0, 1000, 2000, 3000, 4000, 5000

METRES: 0, 200, 1000 (1 KM), 2000 (2 KM)

TOWNSHIP

AREA

AVIS LAKE

M.N.R. ADMINISTRATIVE DISTRICT

RED LAKE

MINING DIVISION

RED LAKE

LAND TITLES / REGISTRY DIVISION

KENORA

Ontario

Ministry of Natural Resources — Land Management Branch

Date	Number

THE INFORMATION THAT APPEARS ON THIS MAP HAS BEEN COMPILED FROM VARIOUS SOURCES, AND ACCURACY IS NOT GUARANTEED. THOSE WISHING TO STAKE MINING CLAIMS SHOULD CONSULT WITH THE MINING RECORDER, MINISTRY OF NORTHERN DEVELOPMENT AND MINES, FOR ADDITIONAL INFORMATION ON THE STATUS OF THE LANDS SHOWN HEREON.

TRIM LINE

JUBILEE LAKE - G 1798

CURIE LAKE - G 1998

PERKY LAKE - G 2189

1232798

1184702

1143534

1143535

1219566

Jubilee Lake

Avis Lake

Papesaga River

Lake

Bedrock Lake

Kenoka River

Tapeka

Mashkosh

Store L.

MASKOSH RD

MESKESAGA RD

508922

REFERENCES

AREAS WITHDRAWN FROM DISPOSITION

M.R.D. - MINING RIGHTS ONLY

S.R.D. - SURFACE RIGHTS ONLY

M.+ S. - MINING AND SURFACE RIGHTS

Description	Order No.	Date	Disposition	File

FOREST ACTIVITY INFORMATION
"TROUT LAKE FOREST"

AND MAY BE SUBJECT TO FOREST OPERATIONS. THE M.N.R. UNIT FORESTER FOR THIS AREA CAN BE CONTACTED AT:
P.O. BOX [illegible]
RED LAKE, ONTARIO P0V 2M0
[illegible]

LEGEND

HIGHWAY AND ROUTE No.
OTHER ROADS
TRAILS
SURVEYED LINES:
TOWNSHIPS, BASE LINES, ETC.
LOTS, MINING CLAIMS, PARCELS, ETC.
UNSURVEYED LINES:
LOT LINES
PARCEL BOUNDARY
MINING CLAIMS ETC
RAILWAY AND RIGHT OF WAY
UTILITY LINES
NON-PERENNIAL STREAM
FLOODING OR FLOODING RIGHTS
SUBDIVISION OR COMPOSITE PLAN
RESERVATIONS
ORIGINAL SHORELINE
MARSH OR MUSKEG
MINES
TRAVERSE MONUMENT
REMOTE TOURISM SITE

DISPOSITION OF CROWN LANDS

TYPE OF DOCUMENT	SYMBOL
PATENT, SURFACE & MINING RIGHTS	
" , SURFACE RIGHTS ONLY	
" , MINING RIGHTS ONLY	
LEASE, SURFACE & MINING RIGHTS	
" , SURFACE RIGHTS ONLY	
" , MINING RIGHTS ONLY	
LICENCE OF OCCUPATION	
ORDER-IN-COUNCIL	OC
RESERVATION	
CANCELLED	
SAND & GRAVEL	

NOTE: MINING RIGHTS IN PARCELS PATENTED PRIOR TO MAY 6, 1913, VESTED IN ORIGINAL PATENTEE BY THE PUBLIC LANDS ACT, R.S.O. 1910, CHAP. 30, SEC. 43, SUBSEC. 1.

SCALE: 1 INCH = 40 CHAINS

FEET 0 1000 2000 4000 6000 8000

METRES 0 200 400 (1 KM) 800 (2 KM)

TOWNSHIP

AREA
AVIS LAKE

M.N.R. ADMINISTRATIVE DISTRICT
RED LAKE

MINING DIVISION
RED LAKE

LAND TITLES / REGISTRY DIVISION
KENORA

Ontario Ministry of Natural Resources — Land Management Branch

Date: JANUARY, 1983

Number: G-1734

TRIM LINE

2410

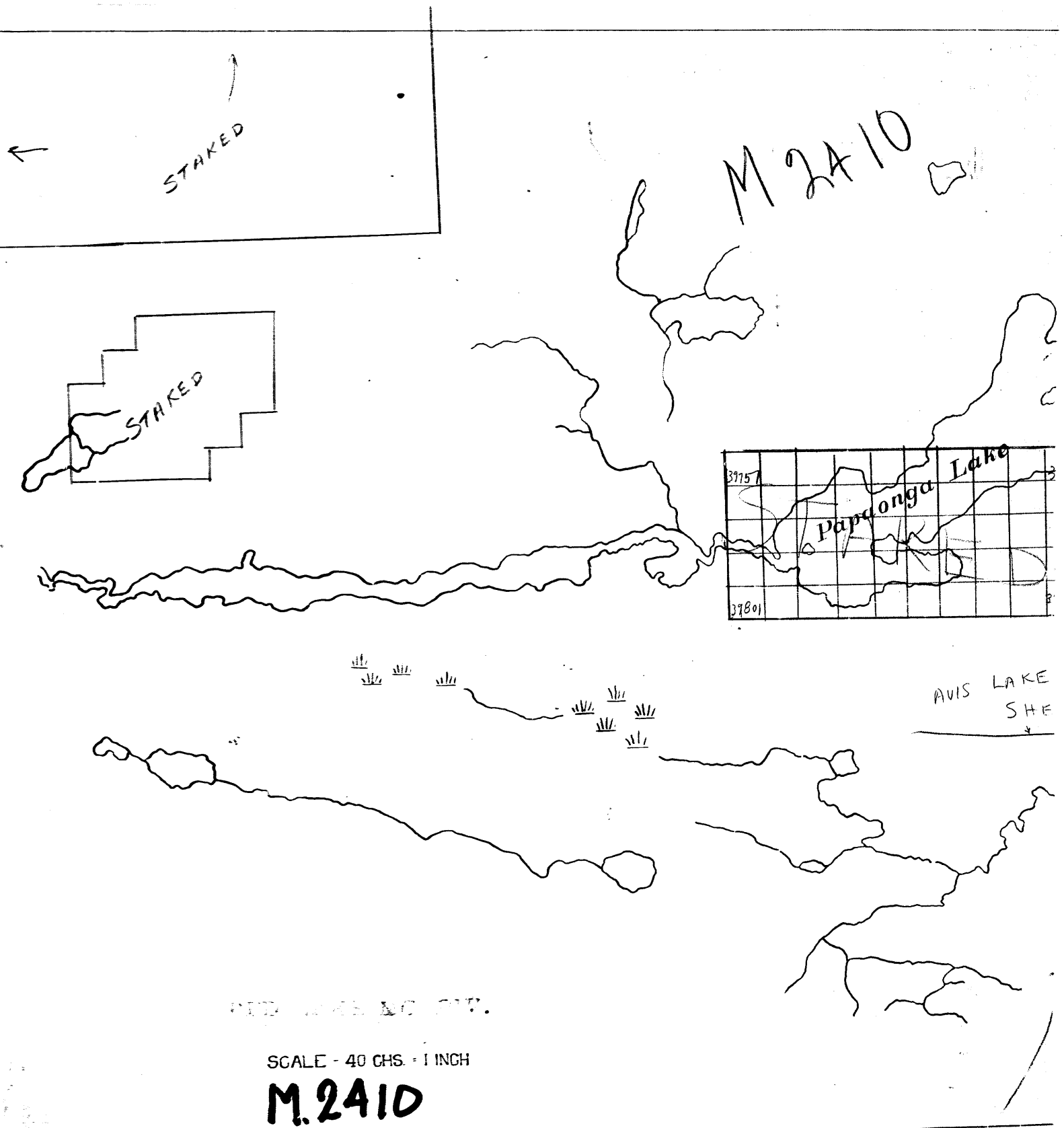

SCALE - 40 CHS. = 1 INCH

M.2410