


Ministry of Natural Resources
Ontario

Ministry of Northern Development and Mines

IN SERVICE FIELD, DNR

# INDEX TO LAND DISPOSITION

PLAN
G-2948

TOWNSHIP
AVIS

M.N.R. ADMINISTRATIVE DISTRICT
ESPANOLA

MINING DIVISION
SUDBURY

LAND TITLES/REGISTRY DIVISION
ALGOMA

Scale 1:20 000

Metres 1000 0 1000 2000

Feet 1000 0 1000 2000 3000 4000 5000 6000 7000 8000 9000 10000

Contour Interval 10 Metres

## SYMBOLS

Boundary
- Township, Meridian, Baseline
- Road allowance; surveyed
  - shoreline
- Lot/Concession; surveyed
  - unsurveyed
- Parcel; surveyed
  - unsurveyed
- Right-of-way; road
  - railway
  - utility
- Reservation
- Cliff, Pit, Pile
- Contour
  - Interpolated
  - Approximate
  - Depression
- Control point (horizontal)
- Flooded land
- Mine head frame
- Pipeline (above ground)
- Railway; single track
  - double track
  - abandoned
- Road; highway, county, township
  - access
  - trail, built
- Shoreline (original)
- Transmission line
- Wooded area

## DISPOSITION OF CROWN LANDS

Patent
- Surface & Mining Rights
- Surface Rights Only
- Mining Rights Only

Lease
- Surface & Mining Rights
- Surface Rights Only
- Mining Rights Only

Licence of Occupation

Order-in-Council — OC

Cancelled

Reservation

Sand & Gravel

RESERVE TARGET SET-UP

## AREAS WITHDRAWN FROM DISPOSITION

MRO - Mining Rights Only
SRO - Surface Rights Only
M + S - Mining and Surface Rights

| Description | Order No. | Date | Disposition | File |
|---|---|---|---|---|

Map base and land disposition drafting by Surveys and Mapping Branch, Ministry of Natural Resources.

The disposition of land, location of lot fabric and parcel boundaries on this index was compiled for administrative purposes only.

G-2948

AVIS TWP

Areas withdrawn from staking under Section 43 of the Mining Act. (R.S.O. 170)
(2) W43/74 188554 Aug 14/74
(1) REOPENED ON MAR 22/83 C.4/83.

DATE OF ISSUE
JUN 18 1974

OFFICE USE ONLY

# AVIS TP. M.974

(Tp. L)

ONTARIO
MINISTRY OF NATURAL RESOURCES
SURVEYS AND MAPPING BRANCH

## SUDBURY MINING DIVISION.
## DISTRICT OF ALGOMA.

NOTE
400' Surface Rights Reservation around all Lakes and Rivers.

Scale, 40 chains to an inch.

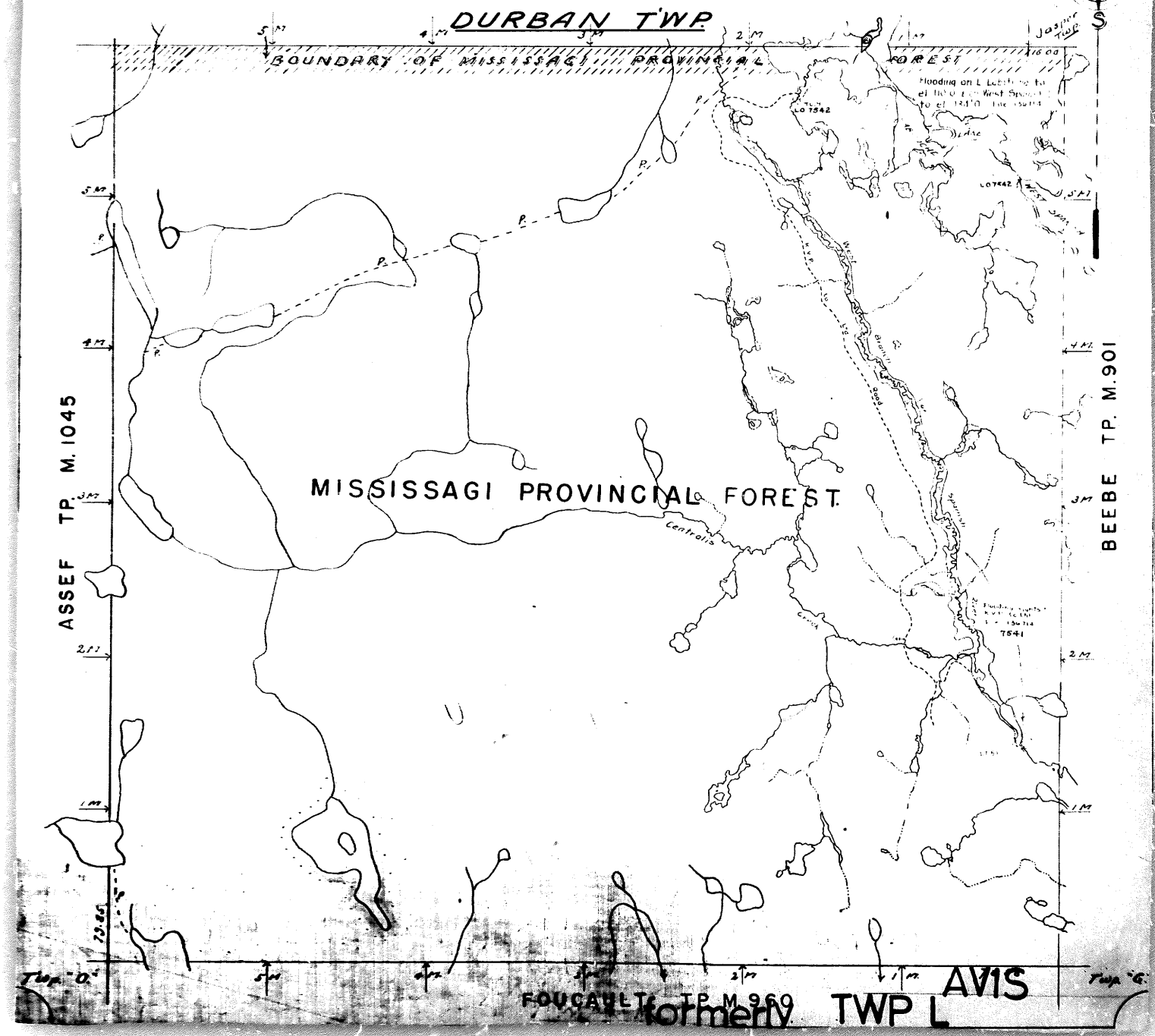

Areas withdrawn from staking under Section 43 of the Mining Act (R.S.O. '70)

| Order No | File | Date | Disposition |
|---|---|---|---|

THE INFORMATION THAT APPEARS ON THIS MAP HAS BEEN COMPILED FROM VARIOUS SOURCES, AND ACCURACY IS NOT GUARANTEED. THOSE WISHING TO STAKE MINING CLAIMS SHOULD CONSULT WITH THE MINING RECORDER, MINISTRY OF NORTHERN DEVELOPMENT AND MINES, FOR ADDITIONAL INFORMATION ON THE STATUS OF THE LANDS SHOWN HEREON.

May 1984

OUT OF SERVICE FEB.13, 1991

M.974

ONTARIO MINISTRY OF NATURAL RESOURCES
SURVEYS AND MAPPING BRANCH

# AVIS TP.

(Tp. L)

## SUDBURY MINING DIVISION.
## DISTRICT OF ALGOMA.

NOTE
400' Surface Rights Reservation around all Lakes and Rivers.

Scale, 40 chains to an inch.

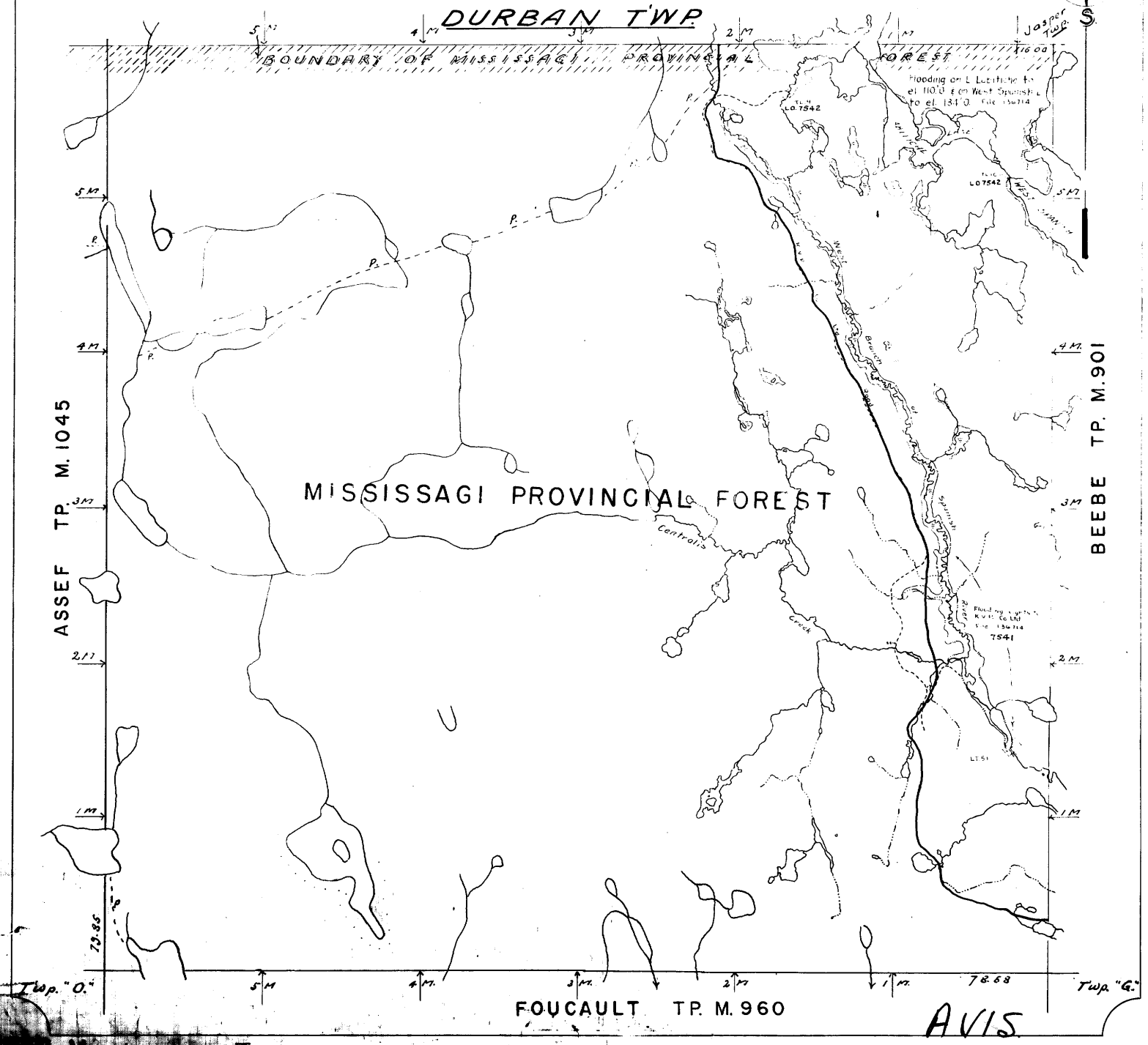

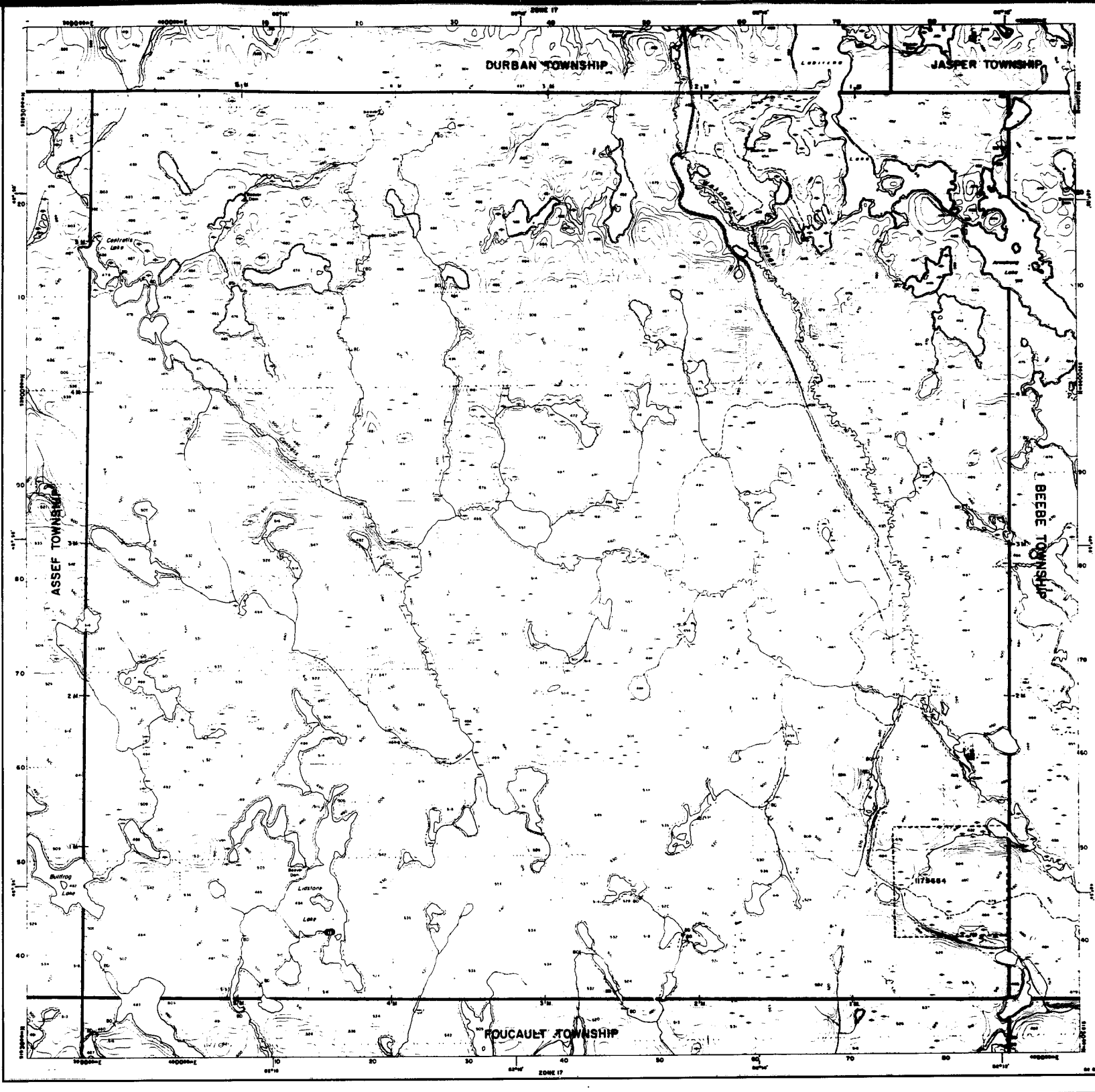
DURBAN TOWNSHIP
JASPER TOWNSHIP
ASSEF TOWNSHIP
BEEBE TOWNSHIP
FOUCAULT TOWNSHIP
Centralia Lake
Bullfrog Lake
Lidstone Lake
ZONE 17

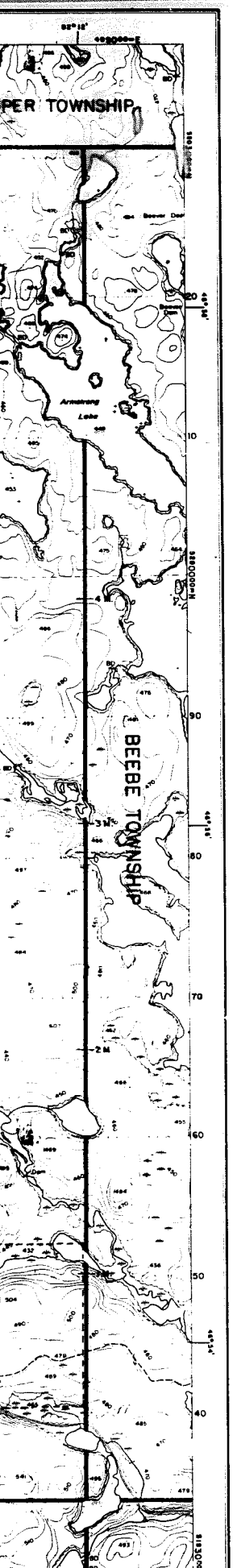


Ministry of Natural Resources
Ministry of Northern Development and Mines
Ontario

IN SERVICE FEBUR, 1991

# INDEX TO LAND DISPOSITION

PLAN
G-2948

TOWNSHIP
AVIS

M.N.R. ADMINISTRATIVE DISTRICT
ESPANOLA

MINING DIVISION
SUDBURY

LAND TITLES/REGISTRY DIVISION
ALGOMA

Scale 1:20 000

Metres 1000 0 1000 2000 Metres

Feet 1000 0 1000 2000 3000 4000 5000 6000 7000 8000 9000 10000 Feet

Contour Interval 10 Metres

## AREAS WITHDRAWN FROM DISPOSITION

MRO - Mining Rights Only
SRO - Surface Rights Only
M + S - Mining and Surface Rights

| Description | Order No. | Date | Disposition | File |
|---|---|---|---|---|

## SYMBOLS

Boundary
- Township, Meridian, Baseline
- Road allowance; surveyed
  - shoreline
- Lot/Concession; surveyed
  - unsurveyed
- Parcel; surveyed
  - unsurveyed
- Right-of-way; road
  - railway
  - utility
- Reservation

Cliff, Pit, Pile

Contour
- Interpolated
- Approximate
- Depression

Control point (horizontal)

Flooded land

Mine head frame

Pipeline (above ground)

Railway; single track
- double track
- abandoned

Road; highway, county, township
- access
- trail, bush

Shoreline (original)

Transmission line

Wooded area

RTS REMOTE TOURIST SET-UP

## DISPOSITION OF CROWN LANDS

Patent
- Surface & Mining Rights
- Surface Rights Only
- Mining Rights Only

Lease
- Surface & Mining Rights
- Surface Rights Only
- Mining Rights Only

Licence of Occupation

Order-in-Council OC

Cancelled

Reservation

Sand & Gravel

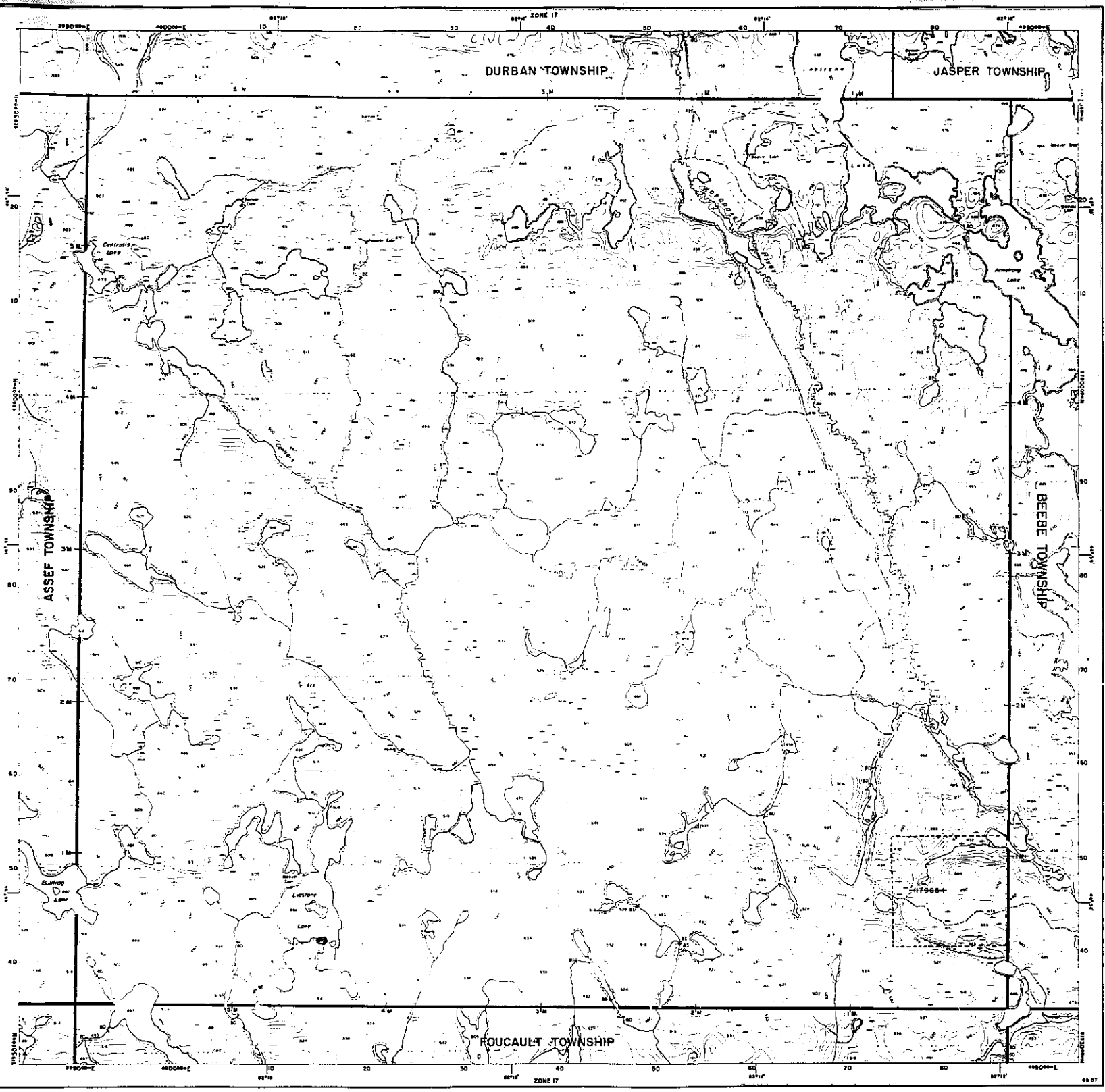


16 14 12 10 8 6 4 2 2 4

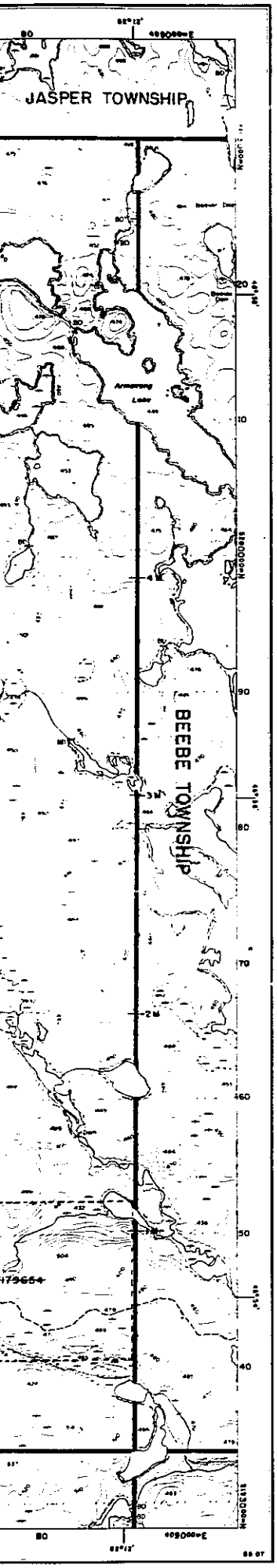


Ministry of Natural Resources
Ontario

Ministry of Northern Development and Mines

IN SERVICE FEB.13, 1998

# INDEX TO LAND DISPOSITION

PLAN

G-2948

TOWNSHIP

AVIS

M.N.R. ADMINISTRATIVE DISTRICT

ESPANOLA

MINING DIVISION

SUDBURY

LAND TITLES/REGISTRY DIVISION

ALGOMA

Scale 1:20 000

Metres: 1000 0 1000 2000

Feet: 1000 0 1000 2000 3000 4000 5000 6000 7000 8000 9000 10000

Contour Interval 10 Metres

## AREAS WITHDRAWN FROM DISPOSITION

MRO - Mining Rights Only
SRO - Surface Rights Only
M + S - Mining and Surface Rights

| Description | Order No. | Date | Disposition | File |
|---|---|---|---|---|

## SYMBOLS

Boundary
- Township, Meridian, Baseline
- Road allowance; surveyed
  - shoreline
- Lot/Concession; surveyed
  - unsurveyed
- Parcel; surveyed
  - unsurveyed
- Right-of-way; road
  - railway
  - utility
- Reservation
- Cliff, Pit, Pile
- Contour
  - Interpolated
  - Approximate
  - Depression
- Control point (horizontal)
- Flooded land
- Mine head frame
- Pipeline (above ground)
- Railway; single track
  - double track
  - abandoned
- Road; highway, county, township
  - access
  - trail, bush
- Shoreline (original)
- Transmission line
- Wooded area

## DISPOSITION OF CROWN LANDS

Patent
- Surface & Mining Rights
- Surface Rights Only
- Mining Rights Only

Lease
- Surface & Mining Rights
- Surface Rights Only
- Mining Rights Only

- Licence of Occupation
- Order-in-Council
- Cancelled
- Reservation
- Sand & Gravel
- REMOTE TOURIST SET-UP

## DATE OF ISSUE

JUN 09 1998

PROVINCIAL RECORDING OFFICE - SUDBURY

Map base and land disposition drafting by Surveys and Mapping Branch, Ministry of Natural Resources.

The disposition of land, location of lot fabric and parcel boundaries on this index was compiled for administrative purposes only.

G-2948 AVIS TWP G-2948