1221

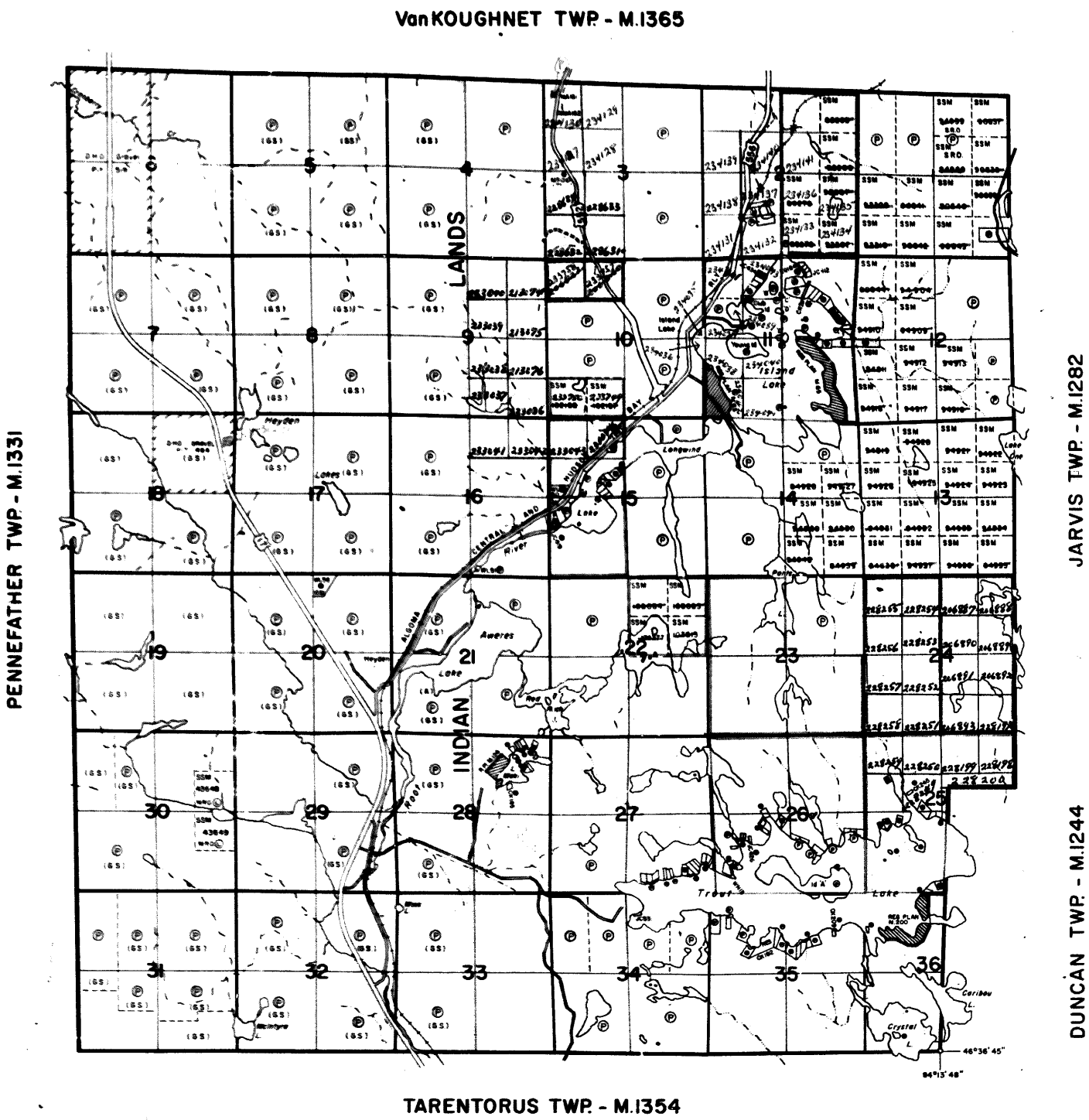

THE TOWNSHIP
OF

AWERES

DISTRICT OF
ALGOMA

SAULT STE. MARIE
MINING DIVISION

SCALE: 1-INCH = 40 CHAINS

LEGEND

PATENTED LAND	Ⓟ
CROWN LAND SALE	C.S.
LEASES	Ⓛ
LOCATED LAND	Loc.
LICENSE OF OCCUPATION	L.O.
MINING RIGHTS ONLY	M.R.O.
SURFACE RIGHTS ONLY	S.R.O.
ROADS	
IMPROVED ROADS	
KING'S HIGHWAYS	
RAILWAYS	
POWER LINES	
MARSH OR MUSKEG	
MINES	
CANCELLED	C
PATENTED S.R.O.	

NOTES

400' surface rights reservation along the shores of all lakes and rivers.

(A) - Surface & Mining Rights controlled by the Crown (Canada)
(GS) - Gold & Silver only controlled by the Crown (Can.)
(M) - all Mining Rights controlled by the Crown (Can.)
Enquiries regarding (A), (GS), (M), should be directed to the Chief, Reserves & Trusts, Indian Affairs Branch, Dept. of Citizenship & Immigration, Ottawa.

CLAIMS IN AREAS OUTLINED IN GREEN MIGHT REQUIRE A SURVEY
J.R.M. R.T. Mar. 16/70

POSSIBLE DESCRIPTION MIGHT BE PREPARED FOR CLAIMS OUTLINED IN BLUE IF LEASE APPLIED FOR ALL CLAIMS AT ONE TIME IN THE PART OF THE SECTION + SURVEY MIGHT NOT BE REQUIRED
J.R.M. R.T. Mar. 16/70

DESCRIPTION CAN BE PREPARED FOR CLAIMS IN AREAS OUTLINED IN ORANGE J.R.M. R.T. Mar. 16/70

PLAN NO. M.1221

DEPARTMENT OF MINES

— ONTARIO —

1221

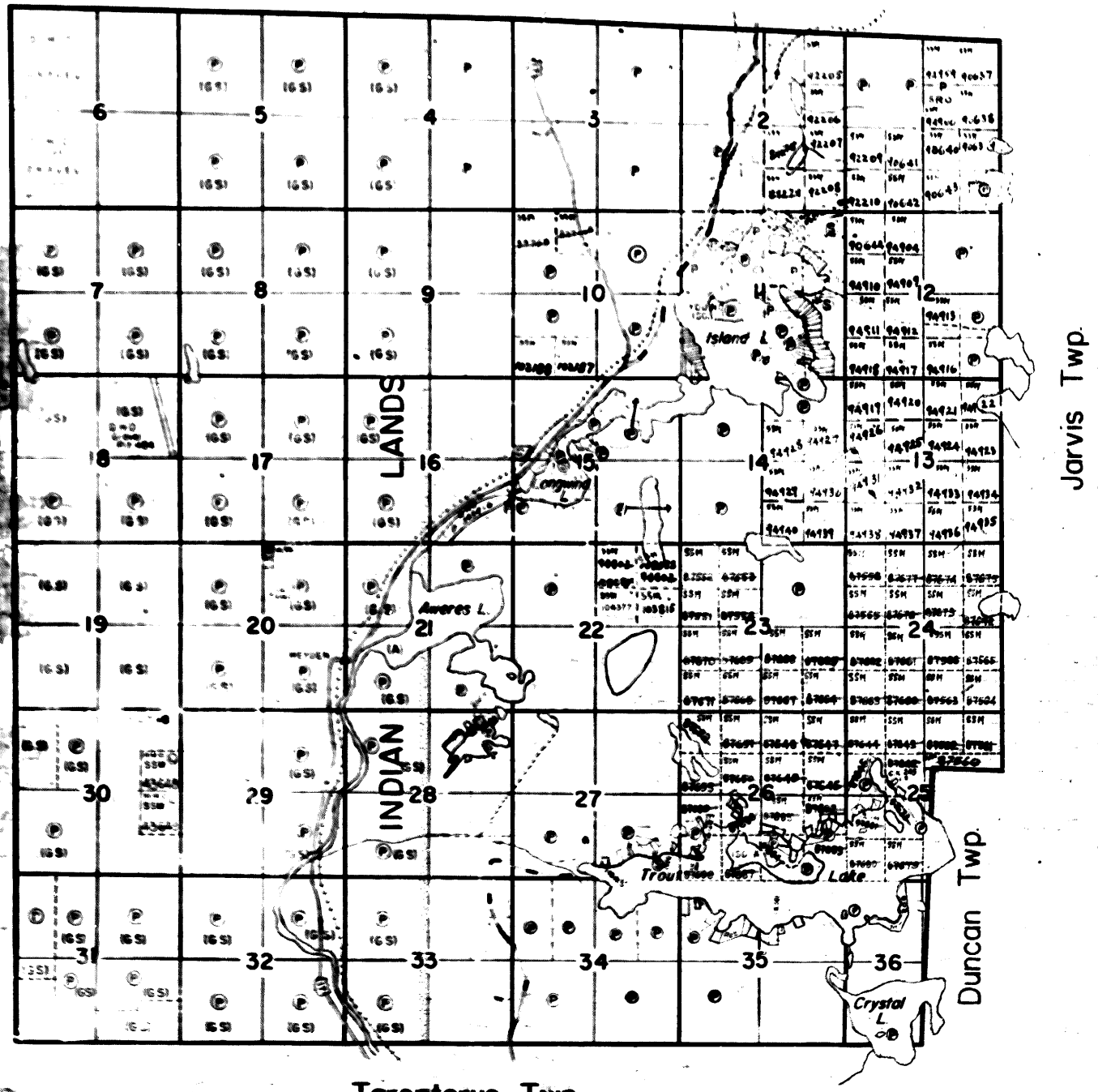

THE TOWNSHIP OF

AWERES

DISTRICT OF ALGOMA

SAULT STE. MARIE MINING DIVISION

SCALE: 1-INCH=40 CHAINS

LEGEND

PATENTED LAND	P
CROWN LAND SALE	C.S.
LEASES	L
LOCATED LAND	Loc.
LICENSE OF OCCUPATION	L.O.
MINING RIGHTS ONLY	M.R.O.
SURFACE RIGHTS ONLY	S.R.O.
ROADS	
IMPROVED ROADS	
KING'S HIGHWAYS	
RAILWAYS	
POWER LINES	
MARSH OR MUSKEG	
MINES	
CANCELLED	C.

NOTES

400' surface rights reservation around all lakes & rivers.

(A) - Surface & Mining Rights controlled by the Crown (Canada).

(G.S) - Gold & Silver only controlled by the Crown (Canada).

(M) - All Mining Rights controlled by the Crown (Canada).

Enquiries regarding (A), (G.S) & (M), should be directed to the Chief, Reserves & Trusts, Indian Affairs Branch, Dept. of Citizenship & Immigration, Ottawa.

PLAN NO.- M-1221

DEPARTMENT OF MINES

— ONTARIO —

1221

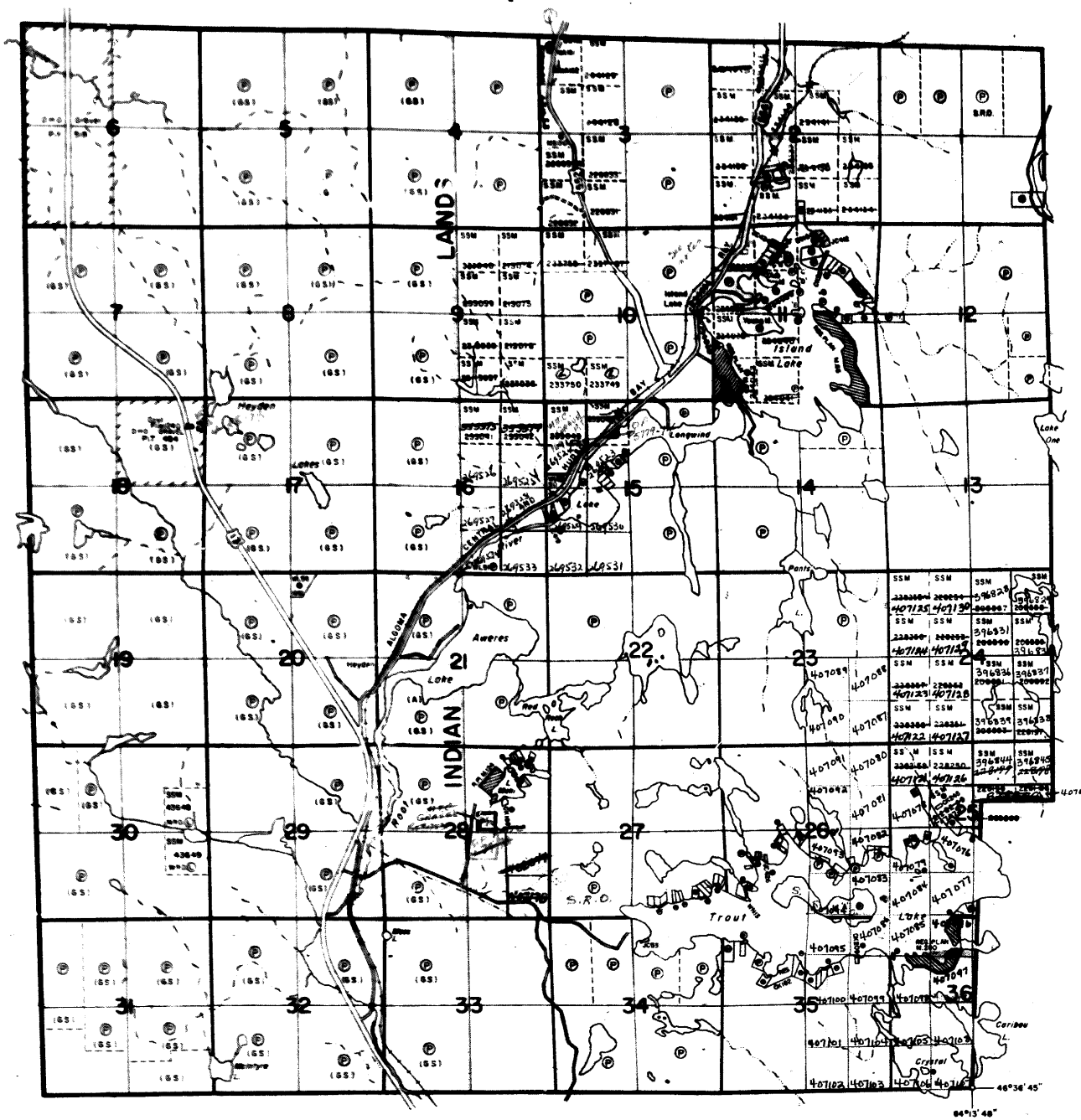

THE TOWNSHIP OF

AWERES

DISTRICT OF ALGOMA

SAULT STE. MARIE MINING DIVISION

SCALE: 1-INCH = 40 CHAINS

LEGEND

PATENTED LAND	P
CROWN LAND SALE	C.S.
LEASES	L
LOCATED LAND	Loc.
LICENSE OF OCCUPATION	L.O.
MINING RIGHTS ONLY	M.R.O.
SURFACE RIGHTS ONLY	S.R.O.
ROADS	
IMPROVED ROADS	
KING'S HIGHWAYS	
RAILWAYS	
POWER LINES	
MARSH OR MUSKEG	
MINES	
CANCELLED	C
PATENTED S.R.O.	

NOTES

400' surface rights reservation along the shores of all lakes and rivers.

(A) - Surface & Mining Rights controlled by the Crown (Canada)
(GS) - Gold & Silver only controlled by the Crown (Can)
(M) - all Mining Rights controlled by the Crown (Can)
Enquiries regarding (A), (GS), (M), should be directed to the Chief, Reserves & Trusts, Indian Affairs Branch, Dept of Citizenship & Immigration, Ottawa.

MINING RIGHTS in SW¼, Sec 27 open June 1/73 7.00 A.M. E.S.T. and Staked, May 26/73 & in Island A in TROUT LAKE SOUTH OF SECTION 26.

SURFACE RIGHTS ONLY ARE WITHDRAWN FROM prospecting, staking out, sale or lease on area shown outlined in red (0.58 acres) east of Hwy 556 in the N.W¼ of N.W¼ Sec. 11.

PLAN NO. M.1221

DEPARTMENT OF MINES

— ONTARIO —

1221

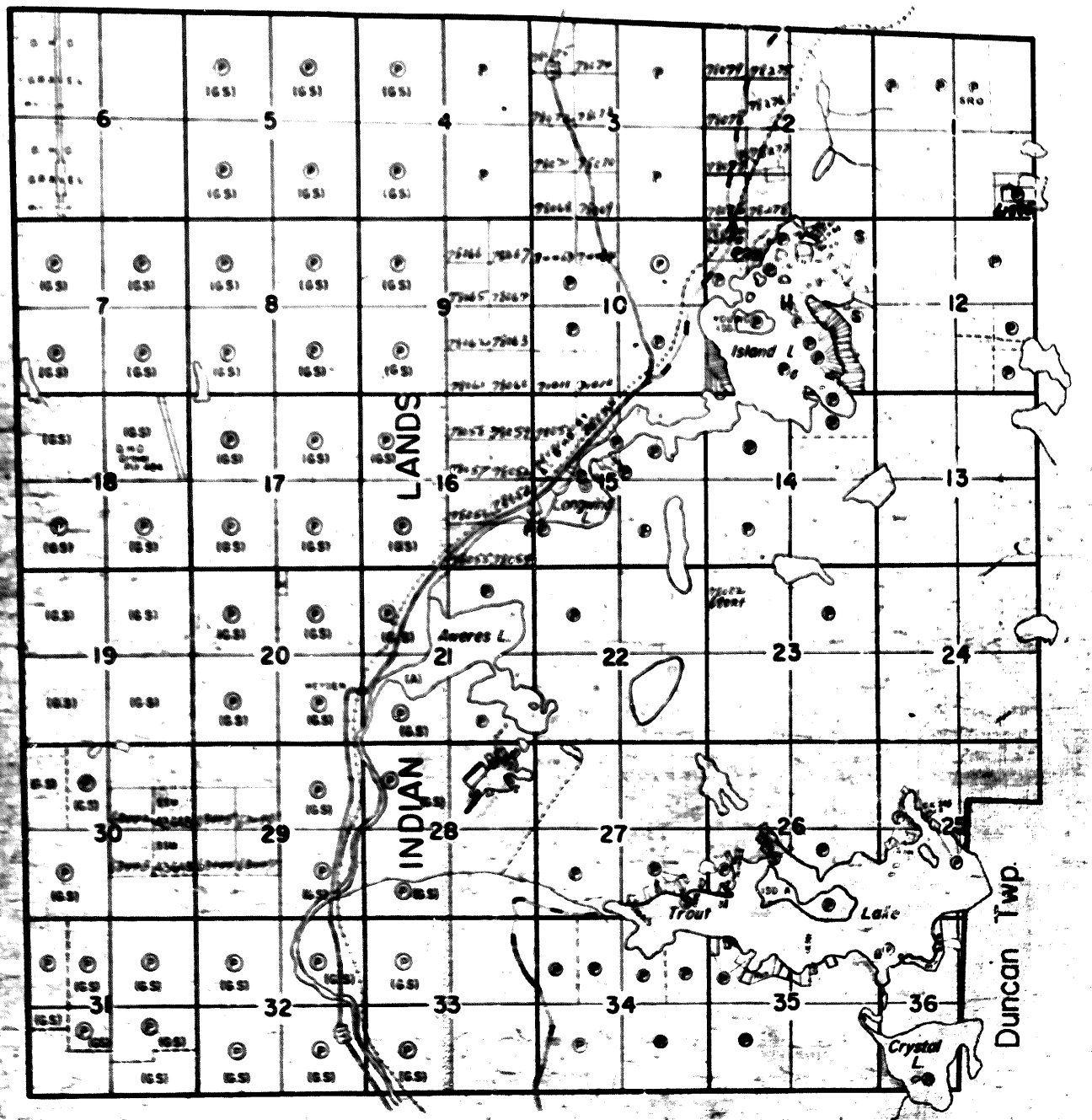

THE TOWNSHIP OF

AWERES

DISTRICT OF ALGOMA

SAULT STE. MARIE MINING DIVISION

SCALE: 1-INCH=40 CHAINS

LEGEND

PATENTED LAND	P
CROWN LAND SALE	C.S.
LEASES	L
LOCATED LAND	Loc.
LICENSE OF OCCUPATION	L.O.
MINING RIGHTS ONLY	M.R.O.
SURFACE RIGHTS ONLY	S.R.O.
ROADS	
IMPROVED ROADS	
KING'S HIGHWAYS	
RAILWAYS	
POWER LINES	
MARSH OR MUSKEG	
MINES	
CANCELLED	C.

NOTES

400' reservation to Dept of L. & F. around all lakes & rivers.

(A) - Surface & Mining Rights controlled by the Crown (Canada).

(G.S) - Gold & Silver only controlled by the Crown (Canada).

(M) - All Mining Rights controlled by the Crown (Canada).

Enquiries regarding (A), (G.S) & (M), should be directed to the Chief, Reserves & Trusts, Indian Affairs Branch, Dept. of Citizenship & Immigration, Ottawa.

PLAN NO:- M-1221

DEPARTMENT OF MINES — ONTARIO

1221

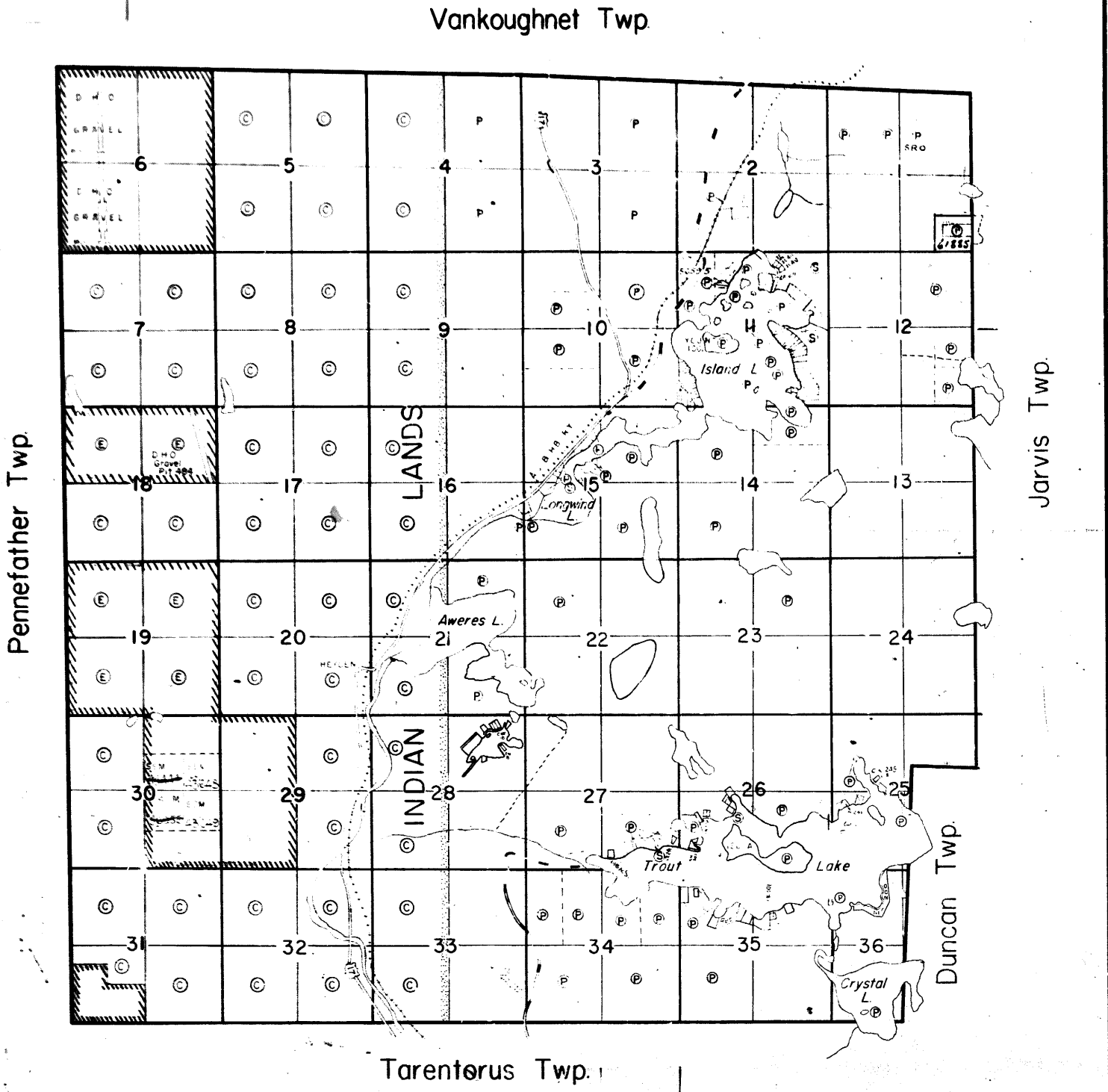

THE TOWNSHIP OF

AWERES

DISTRICT OF ALGOMA

SAULT STE. MARIE MINING DIVISION

SCALE: 1-INCH=40 CHAINS

LEGEND

PATENTED LAND	Ⓟ
CROWN LAND SALE	C.S.
LEASES	Ⓛ
LOCATED LAND	Loc.
LICENSE OF OCCUPATION	L.O.
MINING RIGHTS ONLY	M.R.O.
SURFACE RIGHTS ONLY	S.R.O.
ROADS	
IMPROVED ROADS	
KING'S HIGHWAYS	
RAILWAYS	
POWER LINES	
MARSH OR MUSKEG	
MINES	
CANCELLED	C.

NOTES

400' reservation to Dept. of L. & F. around all lakes & rivers.

Land in the crown in the right of the province shown thus:-

Ⓐ - Crown in right of Canada.
Ⓑ - Patented including minerals.
Ⓒ - Patented including minerals except gold & silver.
Ⓓ - Surface rights only patented.
Note: Ⓔ - Surface rights only in Crown in right of Ontario.
The lots bearing the symbols Ⓐ, Ⓑ, Ⓒ & Ⓓ are basically Indian Lands and were granted by or are under the control of the Indian Affairs Branch. Enquiries should be made to the Chief, Reserves & Trusts, Indian Affairs Branch of Dept of Citizenship and Immigration Ottawa.

PLAN NO.- M-1221

DEPARTMENT OF MINES
— ONTARIO —

M.Z.

1221

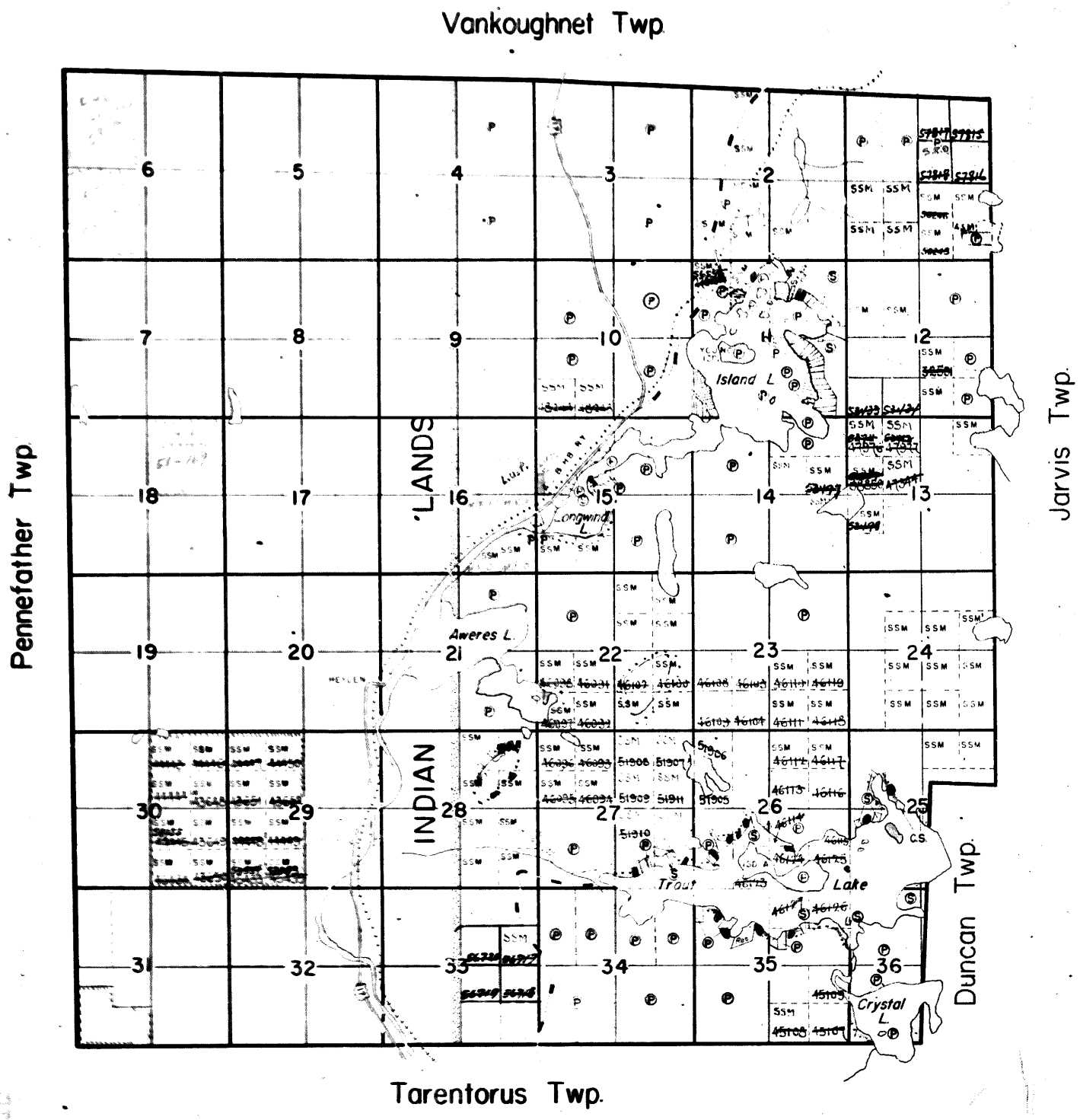

THE TOWNSHIP OF

AWERES

DISTRICT OF ALGOMA

SAULT STE. MARIE MINING DIVISION

SCALE: 1-INCH=40 CHAINS

LEGEND

PATENTED LAND	P
CROWN LAND SALE	C.S.
LEASES	L
LOCATED LAND	Loc.
LICENSE OF OCCUPATION	L.O.
MINING RIGHTS ONLY	M.R.O.
SURFACE RIGHTS ONLY	S.R.O.
ROADS	
IMPROVED ROADS	
KING'S HIGHWAYS	
RAILWAYS	
POWER LINES	
MARSH OR MUSKEG	
MINES	
CANCELLED	C.

NOTES

400' reservation to Dept. of L. & F. shown thus:-

Land in the crown in the right of the province shown thus:-

S.E. ¼ Sec. 66 - Mining Rights only S.F. ½ letter Dec. 14/48 (Lofdell file)

• Summer Resort Loc.

W. ½ of NE ¼ Section 1 S.R.O. see R.V.S. letter dated Oct. 23/58 in landroll file

PLAN NO.- M-1221

DEPARTMENT OF MINES

— ONTARIO —

OFFICE MAP

VANKOUGHNET

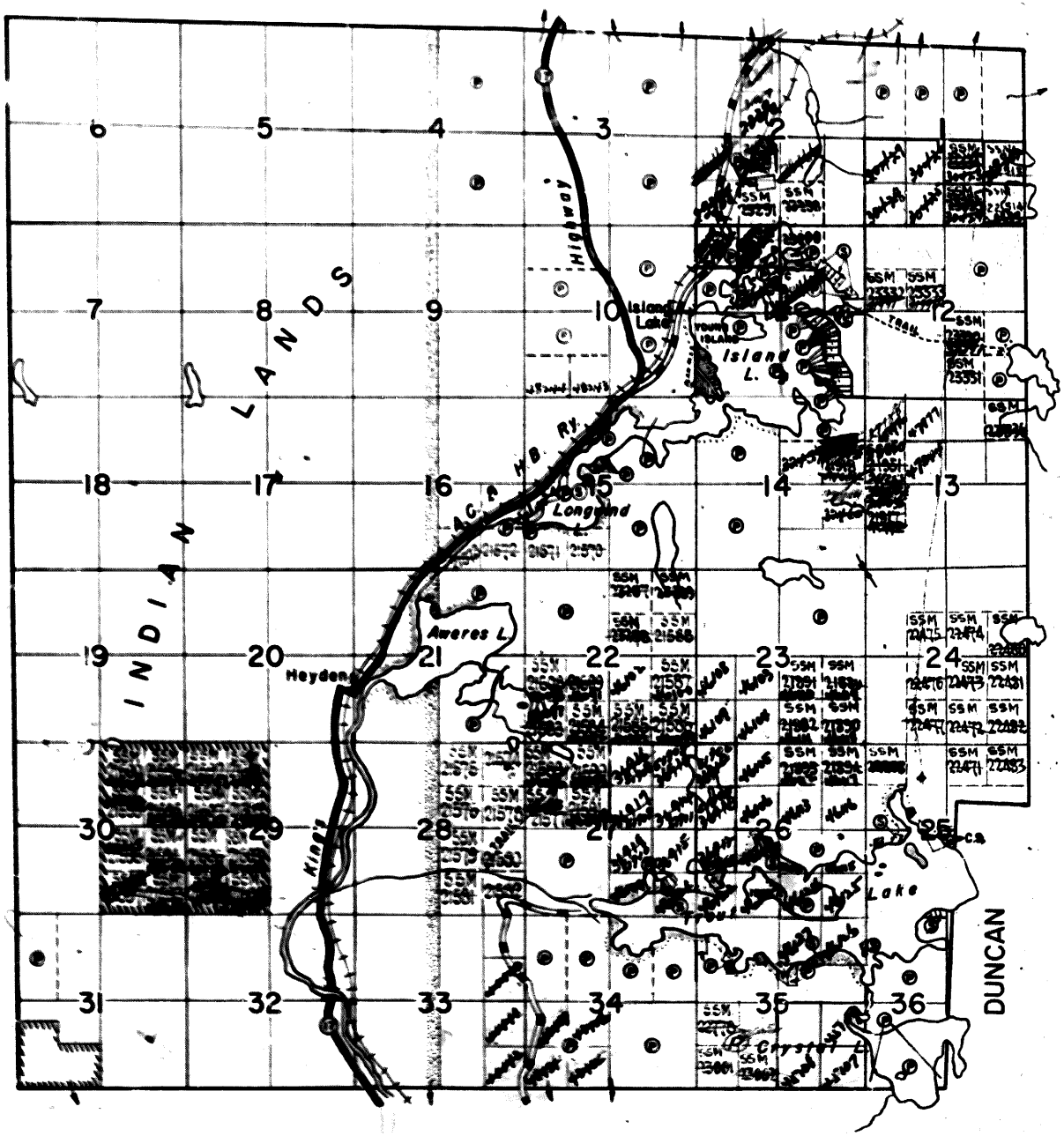

TARENTORUS

THE TOWNSHIP OF AWERES

DISTRICT OF ALGOMA

SAULT STE. MARIE MINING DIVISION

SCALE: 1-INCH = 40 CHAINS

LEGEND

PATENTED LAND	Ⓟ
CROWN LAND SALE	Ⓢ
LOCATED LAND	Loc.
LICENSE OF OCCUPATION	L.O.
ROADS	
IMPROVED ROADS	
RAILWAYS	
POWER LINES	
MARSH OR MUSKEG	

NOTES

SURFACE RESERVATIONS 200 FEET WIDE BY DEPT. OF L. & F. SHOWN HEREON THUS:-

LAND IN THE CROWN IN THE RIGHT OF THE PROVINCE SHOWN HEREON THUS:-

600 FEET ON EACH SIDE OF THE CENTRE LINE OF HIGHWAY NO. 17 IS VESTED IN THE DEPT. OF HIGHWAYS

S.½ Sec. 16 - mining rights only

M. 1221

PLAN NO.- S.S.M. 8

DEPARTMENT OF MINES
-ONTARIO-

AWERES

Sault Ste Marie Mining Division

DISTRICT OF ALGOMA

Scale 40 Chains 1 Inch

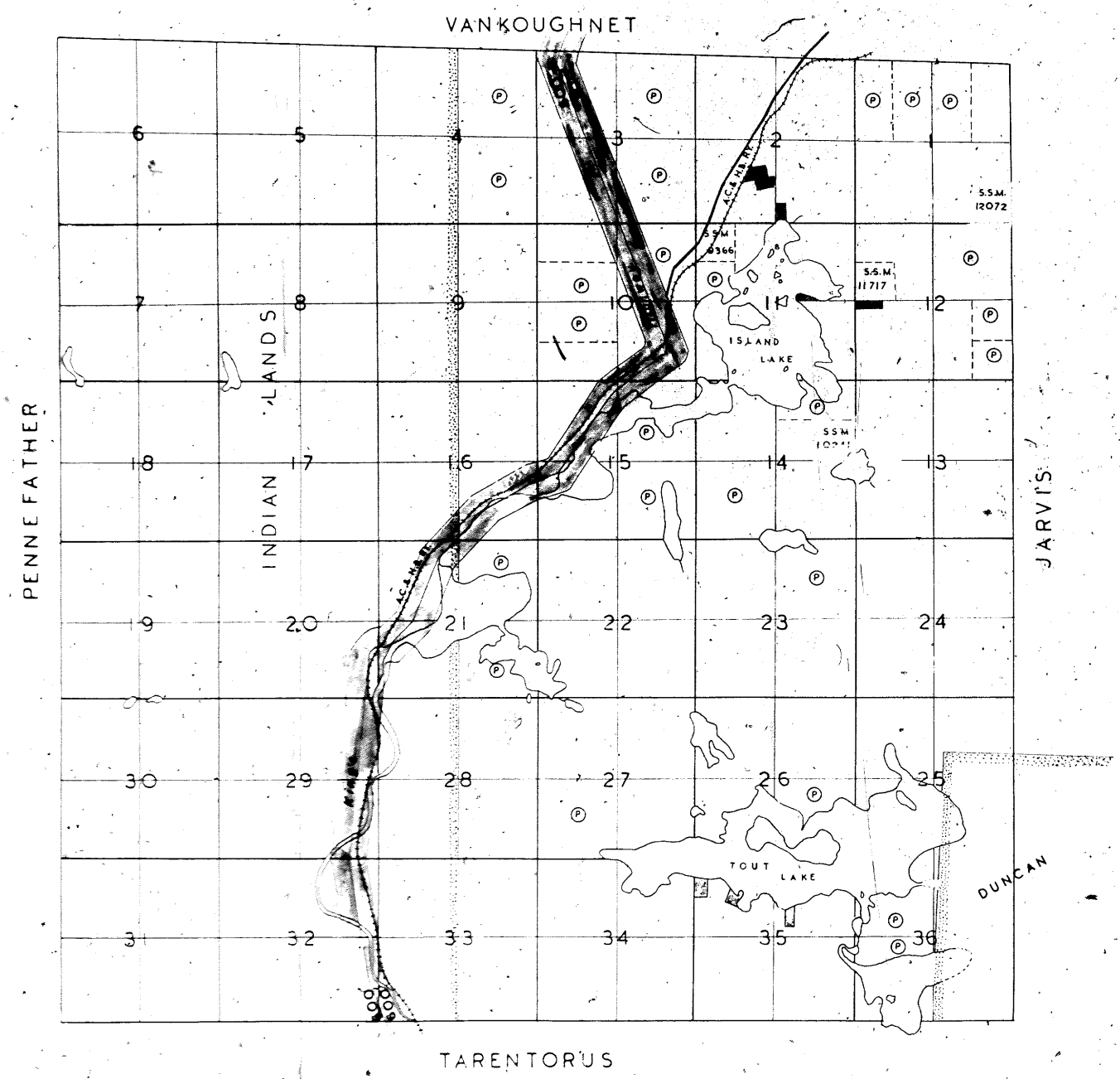

1221

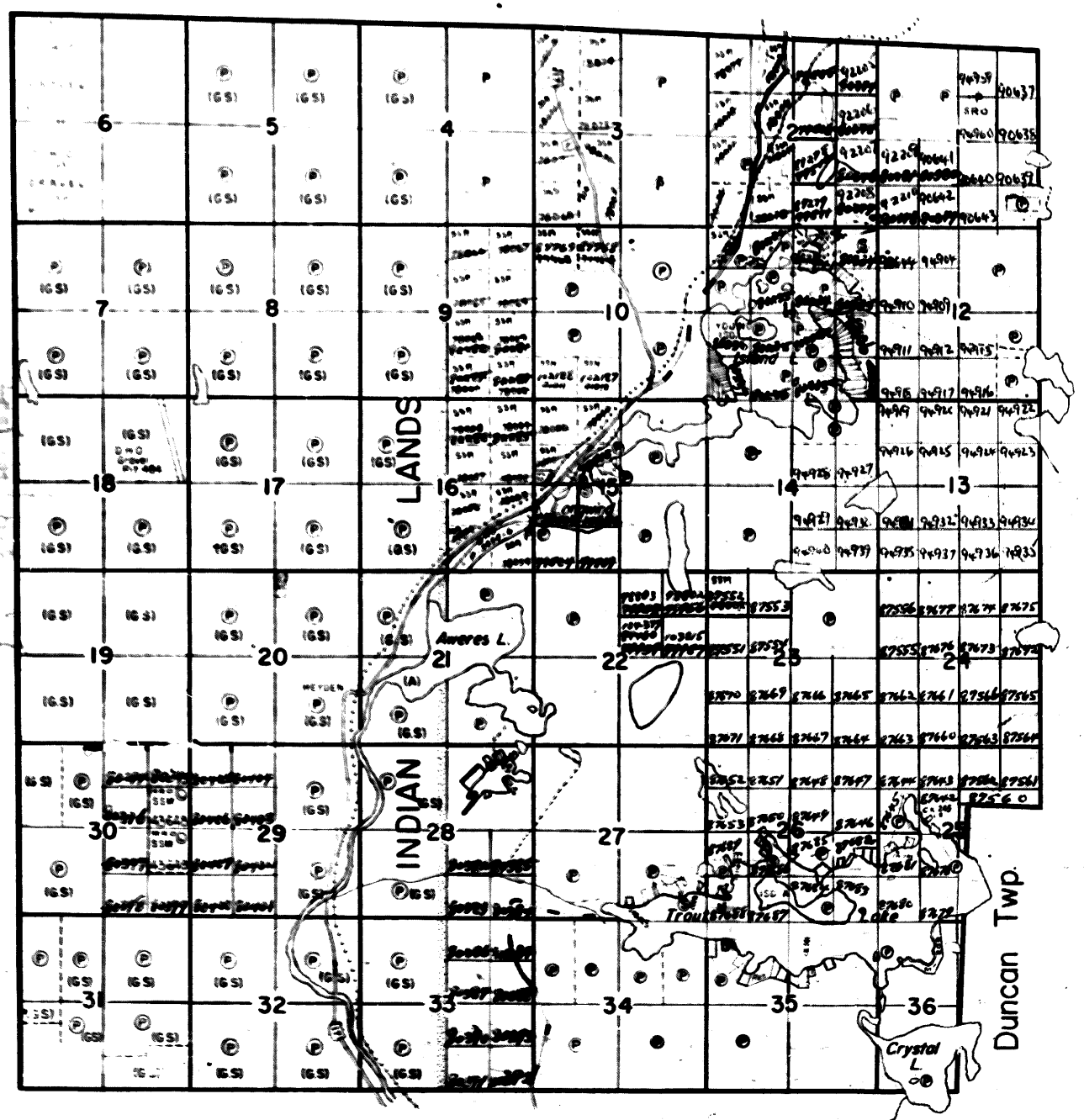

THE TOWNSHIP OF

AWERES

DISTRICT OF ALGOMA

SAULT STE. MARIE MINING DIVISION

SCALE: 1-INCH=40 CHAINS

LEGEND

PATENTED LAND	P
CROWN LAND SALE	C.S.
LEASES	L
LOCATED LAND	Loc.
LICENSE OF OCCUPATION	L.O.
MINING RIGHTS ONLY	M.R.O.
SURFACE RIGHTS ONLY	S.R.O.
ROADS	
IMPROVED ROADS	
KING'S HIGHWAYS	
RAILWAYS	
POWER LINES	
MARSH OR MUSKEG	
MINES	
CANCELLED	C.

NOTES

400' surface rights reservation around all lakes & rivers.

(A) - Surface & Mining Rights controlled by the Crown (Canada).
(G.S) - Gold & Silver only controlled by the Crown (Canada)
(M) - All Mining Rights controlled by the Crown (Canada)
Enquiries regarding (A), (G.S) & (M), should be directed to the Chief, Reserves & Trusts, Indian Affairs Branch, Dept. of Citizenship & Immigration, Ottawa.

PLAN NO.- M-1221

DEPARTMENT OF MINES — ONTARIO

10. General old

MZ

1221

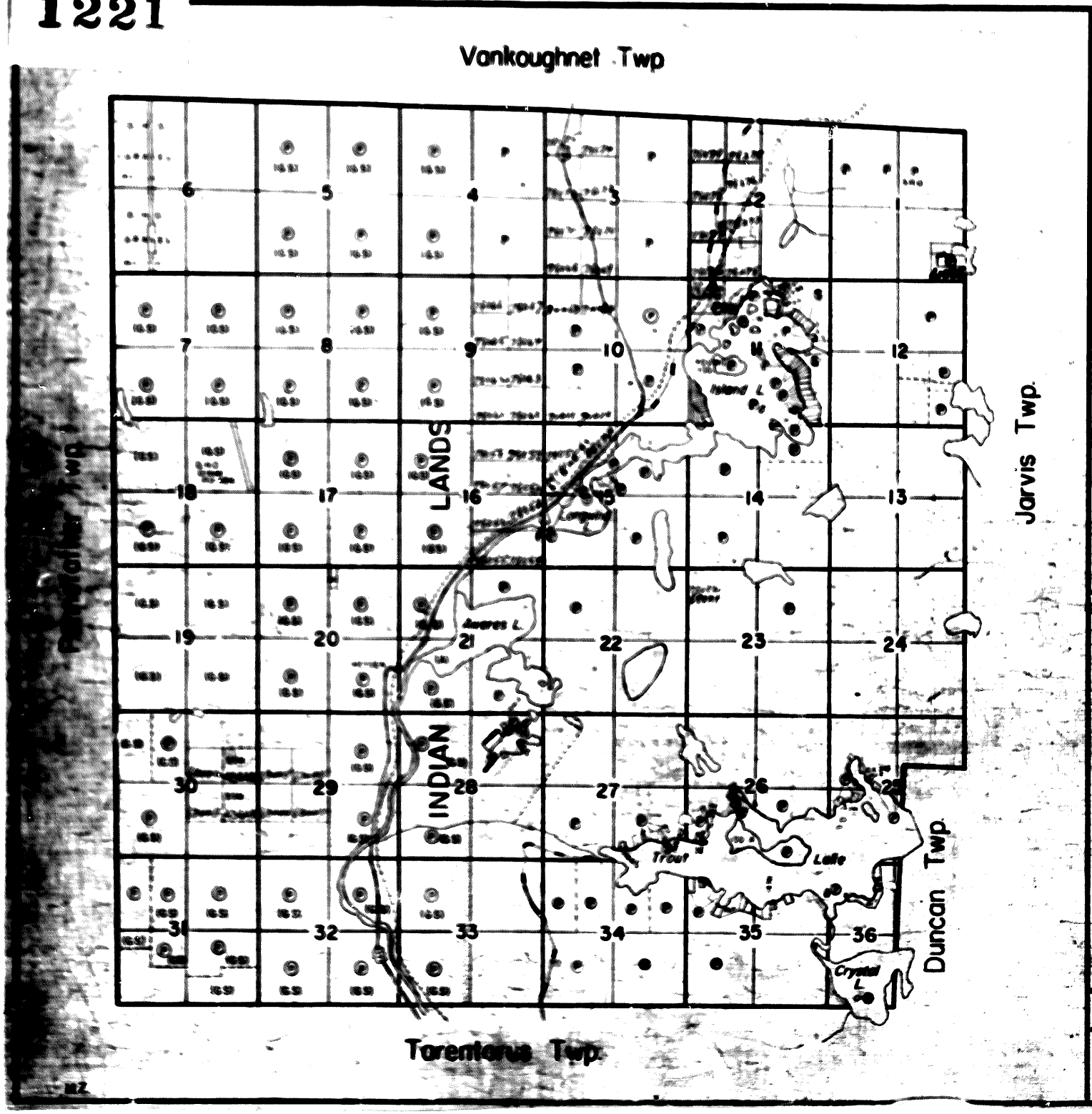

THE TOWNSHIP OF

AWERES

DISTRICT OF ALGOMA

SAULT STE. MARIE MINING DIVISION

SCALE: 1-INCH=40 CHAINS

LEGEND

PATENTED LAND
CROWN LAND SALE
LEASES
LOCATED LAND
LICENSE OF OCCUPATION
MINING RIGHTS ONLY
SURFACE RIGHTS ONLY
ROADS
IMPROVED ROADS
TRAILS
RAILWAYS
POWER LINES
MARSH OR MUSKEG
MINES
CANCELLED

C.S.
Lse.
L.O.
M.R.O.
S.R.O.

NOTES

-400' reservation to Dept of L. & F. around all lakes & rivers.

(A) - Surface & mining rights reserved to the Crown (Section).
(B.S) - Gold & Silver only controlled by the Crown (Section).
(M) - All mining rights controlled by the Crown (Section).
Enquiries regarding (A), (B.S) & (M), should be directed to the Chief, Reserves & Trusts, Indian Affairs Branch, Dept. of Citizenship & Immigration, Ottawa.

PLAN NO:- M-1221

DEPARTMENT OF MINES — ONTARIO

1221



THE TOWNSHIP OF

AWERES

DISTRICT OF ALGOMA

SAULT STE. MARIE MINING DIVISION

SCALE: 1-INCH=40 CHAINS

LEGEND

PATENTED LAND	Ⓟ
CROWN LAND SALE	C.S.
LEASES	Ⓛ
LOCATED LAND	Loc.
LICENSE OF OCCUPATION	L.O.
MINING RIGHTS ONLY	M.R.O.
SURFACE RIGHTS ONLY	S.R.O.
ROADS	
IMPROVED ROADS	
KING'S HIGHWAYS	
RAILWAYS	
POWER LINES	
MARSH OR MUSKEG	
MINES	
CANCELLED	C.

NOTES

400' surface rights reservation around all lakes & rivers.

(A) - Surface & Mining Rights controlled by the Crown (Canada).
(G.S) - Gold & Silver only controlled by the Crown (Canada)
(M) - All Mining Rights controlled by the Crown (Canada)
Enquiries regarding (A), (G.S) & (M), should be directed to the Chief, Reserves & Trusts, Indian Affairs Branch, Dept. of Citizenship & Immigration, Ottawa.

PLAN NO.- M-1221

DEPARTMENT OF MINES
— ONTARIO

AWERES

Sault Ste Marie Mining Division

DISTRICT OF ALGOMA

Scale 40 Chains 1 Inch

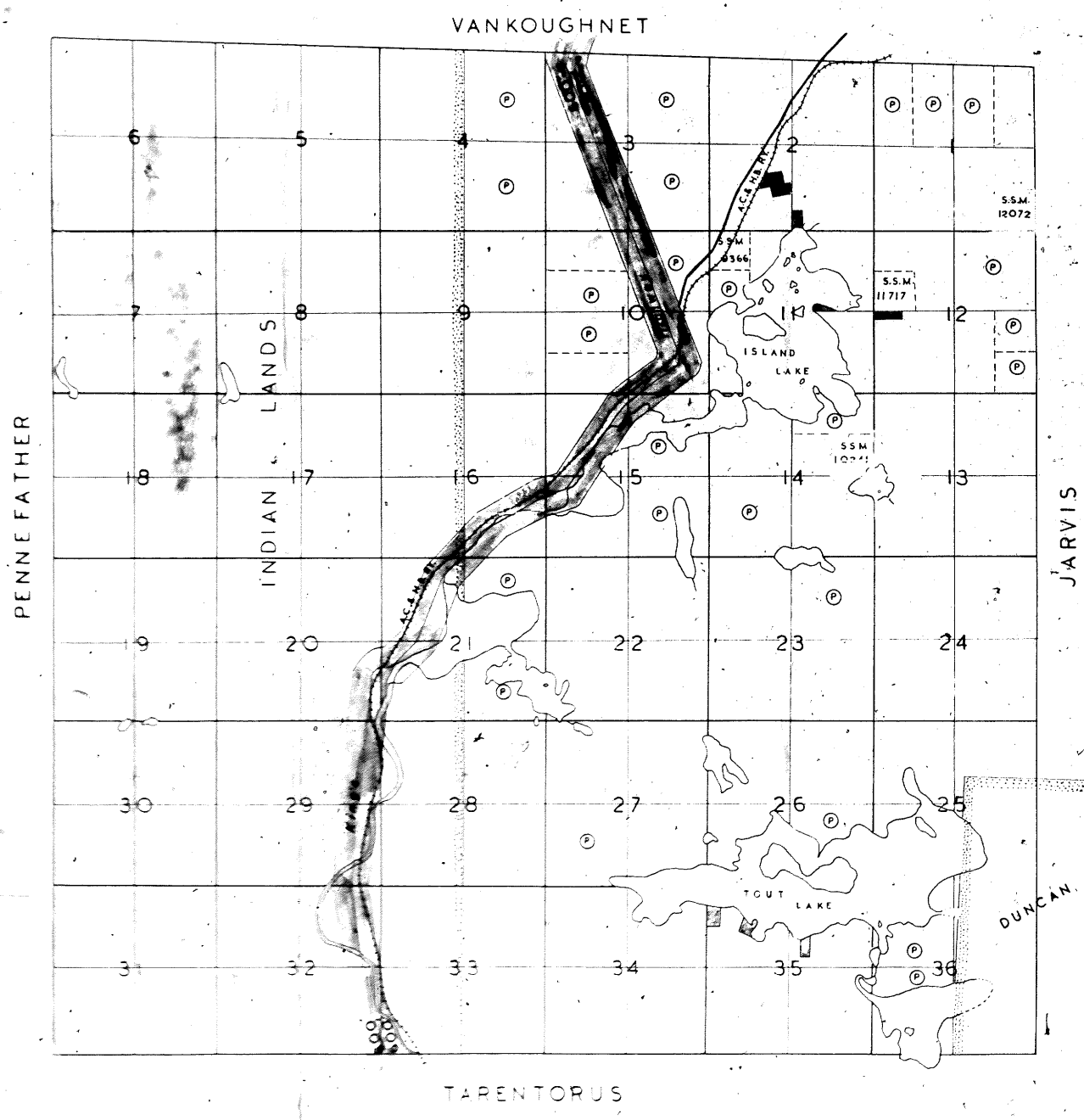

1221

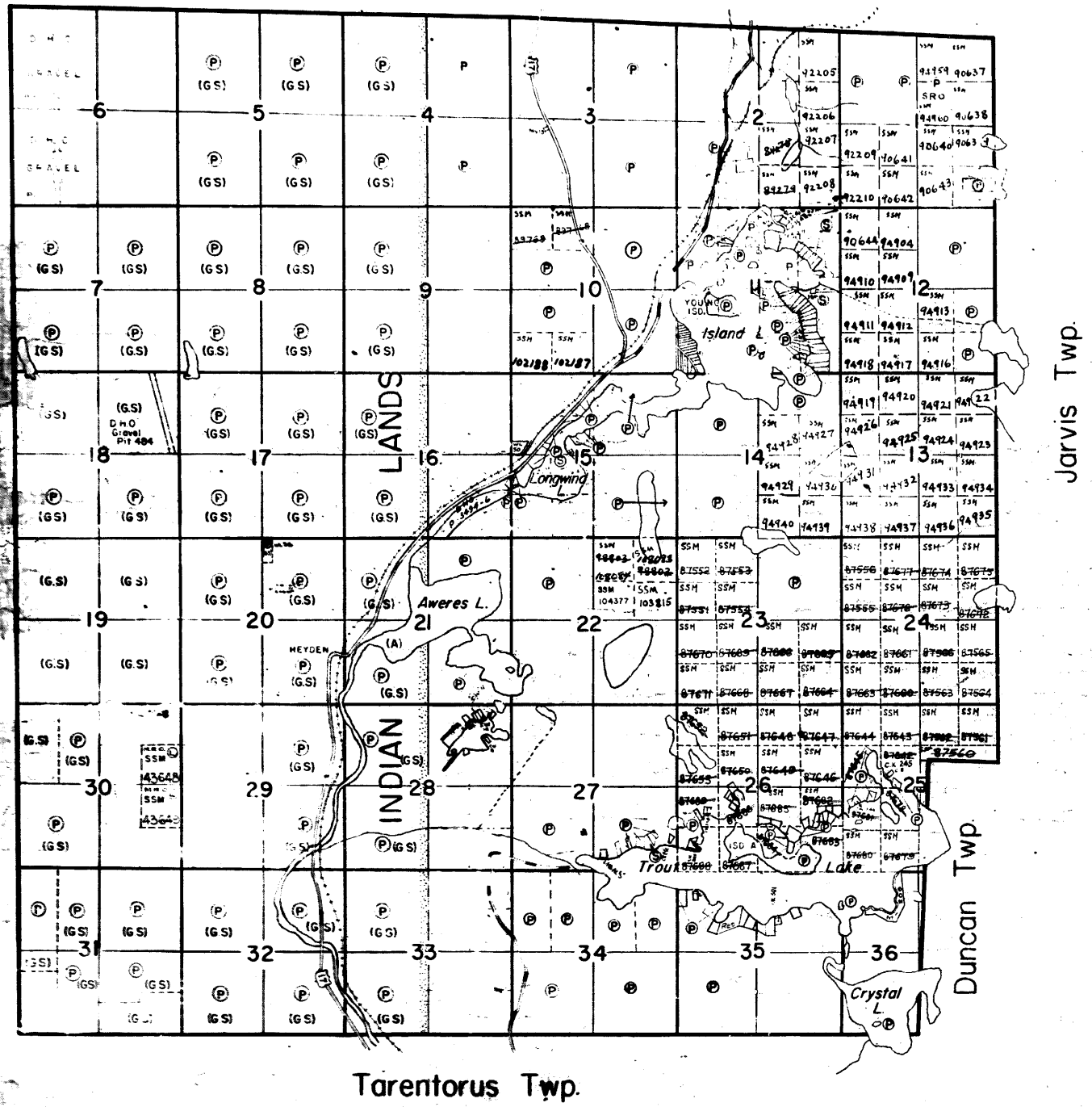

THE TOWNSHIP OF

AWERES

DISTRICT OF ALGOMA

SAULT STE. MARIE MINING DIVISION

SCALE: 1-INCH=40 CHAINS

LEGEND

PATENTED LAND	Ⓟ
CROWN LAND SALE	C.S.
LEASES	Ⓛ
LOCATED LAND	Loc.
LICENSE OF OCCUPATION	L.O.
MINING RIGHTS ONLY	M.R.O.
SURFACE RIGHTS ONLY	S.R.O.
ROADS	
IMPROVED ROADS	
KING'S HIGHWAYS	
RAILWAYS	
POWER LINES	
MARSH OR MUSKEG	
MINES	
CANCELLED	C.

NOTES

400' surface rights reservation around all lakes & rivers.

(A) - Surface & Mining Rights controlled by the Crown (Canada).

(G.S) - Gold & Silver only controlled by the Crown (Canada).

(M) - All Mining Rights controlled by the Crown (Canada).

Enquiries regarding (A), (G.S) & (M), should be directed to the Chief, Reserves & Trusts, Indian Affairs Branch, Dept. of Citizenship & Immigration, Ottawa.

PLAN NO.- M-1221

DEPARTMENT OF MINES

— ONTARIO —

MZ

1221

OFFICE MAP

VANKOUGHNET

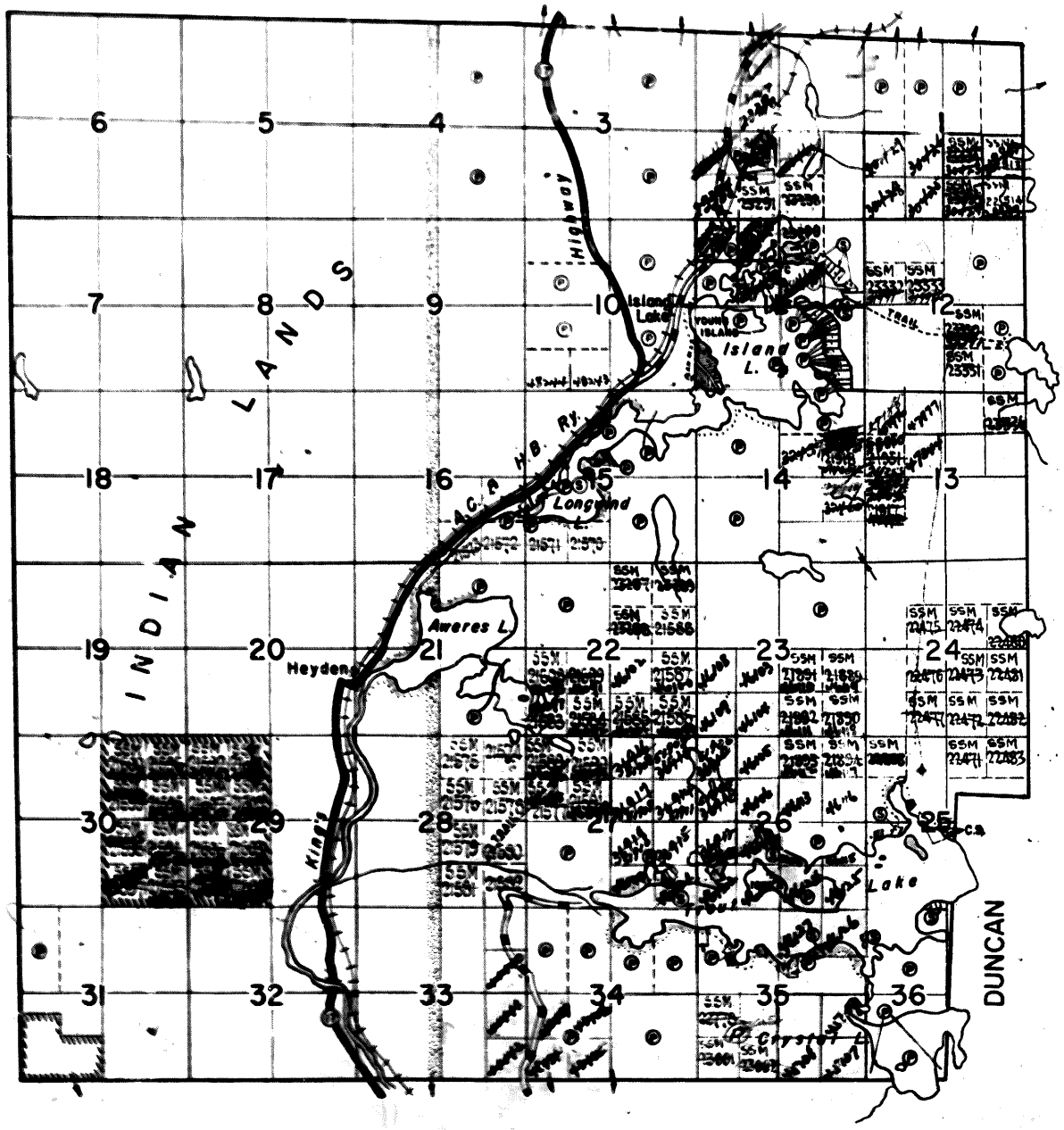

PENMASTER

JARVIS

DUNCAN

TARENTORUS

THE TOWNSHIP OF

AWERES

DISTRICT OF ALGOMA

SAULT STE. MARIE MINING DIVISION

SCALE: 1-INCH = 40 CHAINS

LEGEND

PATENTED LAND	Ⓟ
CROWN LAND SALE	Ⓢ
LOCATED LAND	Loc.
LICENSE OF OCCUPATION	L.O.
ROADS	
IMPROVED ROADS	
RAILWAYS	
POWER LINES	
MARSH OR MUSKEG	

NOTES

SURFACE RESERVATIONS 200 FEET WIDE BY DEPT. OF L. & F. SHOWN HEREON THUS:-

LAND IN THE CROWN IN THE RIGHT OF THE PROVINCE SHOWN HEREON THUS:-

600 FEET ON EACH SIDE OF THE CENTRE LINE OF HIGHWAY NO. 17 IS VESTED IN THE DEPT. OF HIGHWAYS

S.E. ¼ Sec. 16 - mining rights, only

M. 1221

PLAN NO.- S.S.M. 8

DEPARTMENT OF MINES
-ONTARIO-

1221

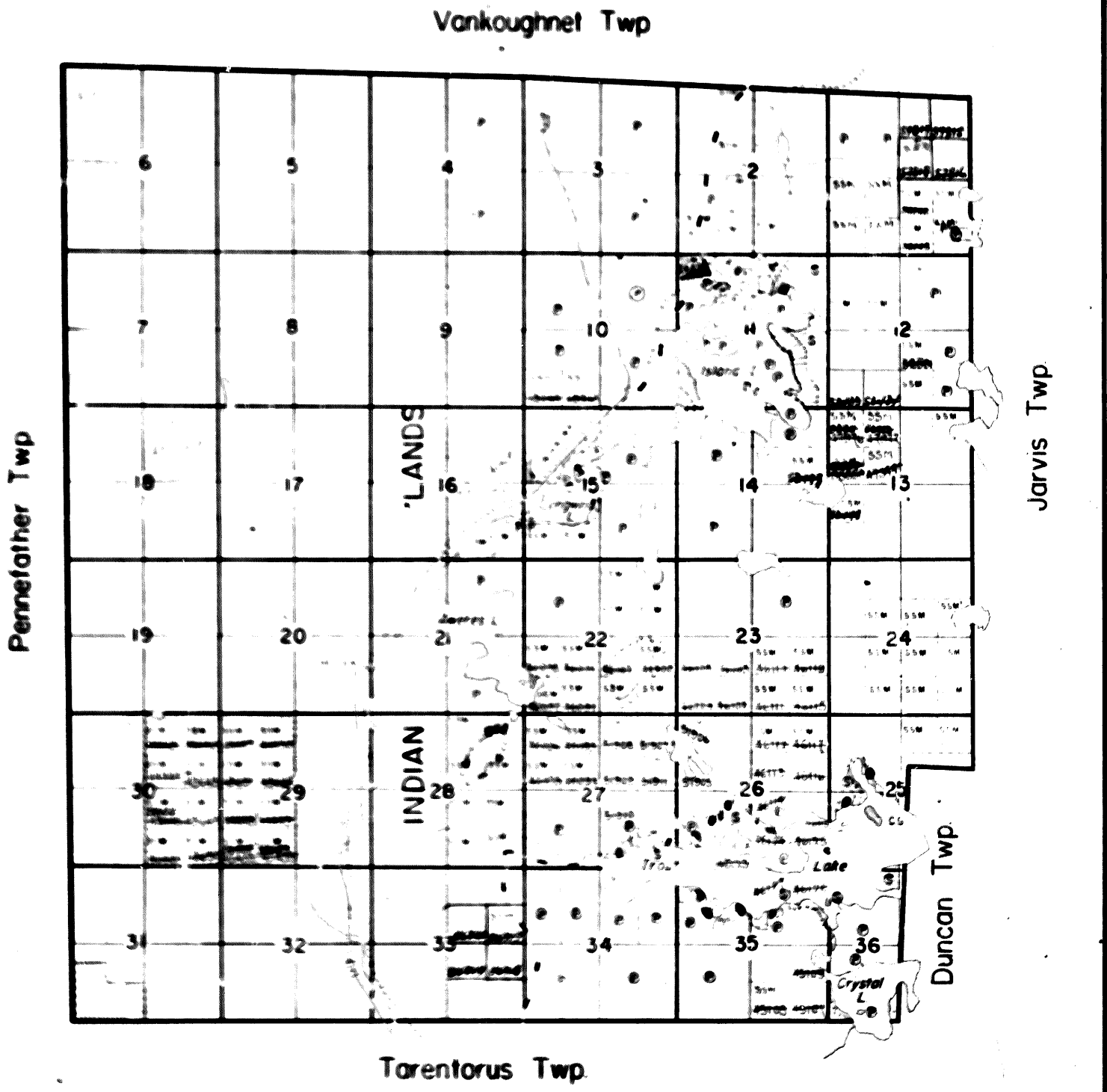

THE TOWNSHIP OF

AWERES

DISTRICT OF ALGOMA

SAULT STE. MARIE MINING DIVISION

SCALE: 1-INCH=40 CHAINS

LEGEND

PATENTED LAND	Ⓟ
CROWN LAND SALE	C.S.
LEASES	Ⓛ
LOCATED LAND	Loc.
LICENSE OF OCCUPATION	L.O.
MINING RIGHTS ONLY	M.R.O.
SURFACE RIGHTS ONLY	S.R.O.
ROADS	
IMPROVED ROADS	
KING'S HIGHWAYS	
RAILWAYS	
POWER LINES	
MARSH OR MUSKEG	
MINES	
CANCELLED	C.

NOTES

400' reservation to Dept. of L. & F. shown thus:-

Land in the crown in the right of the province shown thus:-

S.E. ¼ Sec 66 - Mining Rights only
S.F.W. Cancel by M.R.O. (Cadwell file)
● Summer Resort Loc.

W. ½ of NE ¼ Section 1
S.R.O. ... B.V.S. ...
Cancel O.S. 2.2/58 on Cadwell file

PLAN NO.- M-1221

DEPARTMENT OF MINES
— ONTARIO —

1221

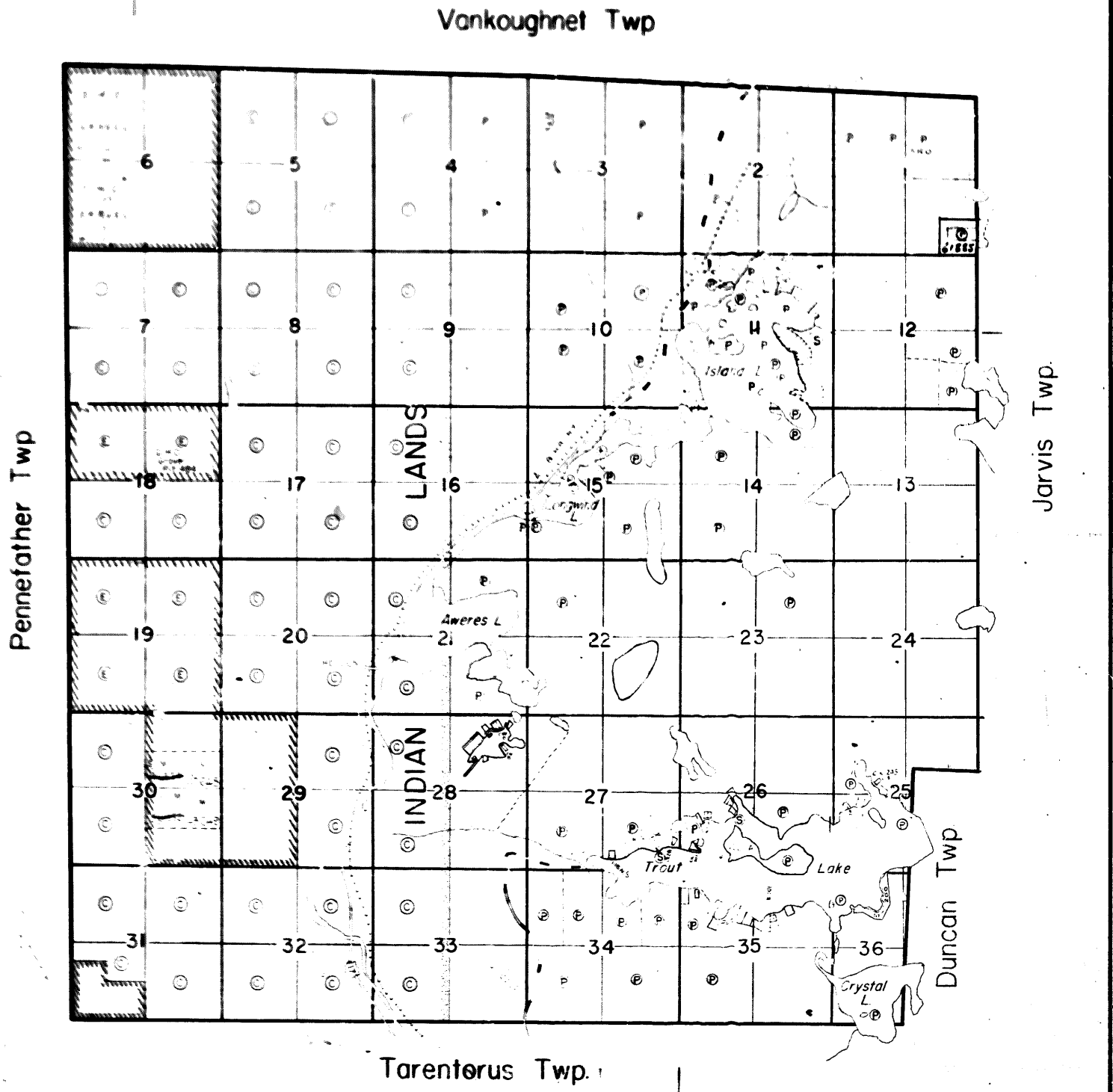

THE TOWNSHIP OF

AWERES

DISTRICT OF ALGOMA

SAULT STE. MARIE MINING DIVISION

SCALE: 1-INCH=40 CHAINS

LEGEND

PATENTED LAND	Ⓟ
CROWN LAND SALE	C.S.
LEASES	Ⓛ
LOCATED LAND	Loc.
LICENSE OF OCCUPATION	L.O.
MINING RIGHTS ONLY	M.R.O.
SURFACE RIGHTS ONLY	S.R.O.
ROADS	
IMPROVED ROADS	
KING'S HIGHWAYS	
RAILWAYS	
POWER LINES	
MARSH OR MUSKEG	
MINES	
CANCELLED	C.

NOTES.

400' reservation to Dept of L. & F. around all lakes & rivers.

Land in the crown in the right of the province shown thus:-

Ⓐ - Crown in right of Canada.
Ⓑ - Patented including minerals.
Ⓒ - Patented including minerals except gold & silver.
Ⓓ - Surface rights only patented.
Note: Ⓔ - Surface rights only in Crown in right of Ontario.
The lots bearing the symbols Ⓐ, Ⓑ, Ⓒ & Ⓓ are basically Indian Lands and were granted by or are under the control of the Indian Affairs Branch. Enquiries should be made to the Chief, Reserves & Trusts, Indian Affairs Branch of Dept of Citizenship and Immigration Ottawa.

PLAN NO.- M-1221

DEPARTMENT OF MINES
— ONTARIO —

M.Z.

1221

Van KOUGHNET TWP. - M.1365

PENNEFATHER TWP - M 1331

JARVIS TWP. - M.1282

DUNCAN TWP. - M.1244

TARENTORUS TWP. - M.1354

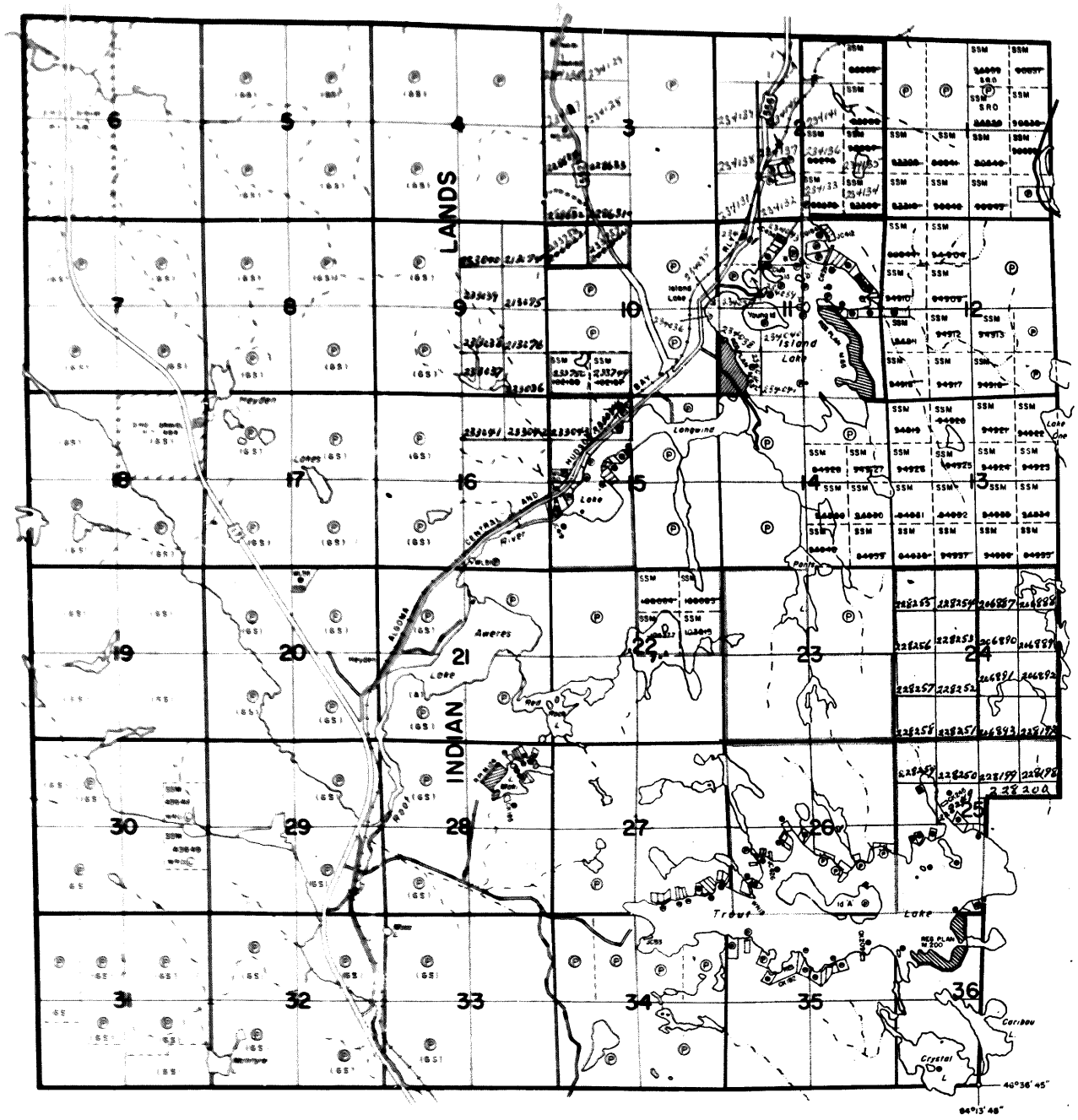

THE TOWNSHIP OF

AWERES

DISTRICT OF ALGOMA

SAULT STE. MARIE MINING DIVISION

SCALE: 1-INCH = 40 CHAINS

LEGEND

PATENTED LAND	Ⓟ
CROWN LAND SALE	C.S.
LEASES	Ⓛ
LOCATED LAND	Loc.
LICENSE OF OCCUPATION	L.O.
MINING RIGHTS ONLY	M.R.O.
SURFACE RIGHTS ONLY	S.R.O.
ROADS	
IMPROVED ROADS	
KING'S HIGHWAYS	
RAILWAYS	
POWER LINES	
MARSH OR MUSKEG	
MINES	
CANCELLED	C
PATENTED S.R.O.	

NOTES

400' surface rights reservation along the shores of all lakes and rivers.

(A) - Surface & Mining Rights controlled by the Crown (Canada)
(G.S.) - Gold & Silver only controlled by the Crown (Can.)
(M) - all Mining Rights controlled by the Crown (Can.)
. Enquiries regarding (A), (G.S.), (M), should be directed to the Chief, Reserves & Trusts, Indian Affairs Branch, Dept. of Citizenship & Immigration, Ottawa.

CLAIMS IN AREAS OUTLINED IN GREEN MIGHT REQUIRE A SURVEY
J.R.M. ed. Mar. 16/70

POSSIBLE DESCRIPTION MIGHT BE PREPARED FOR CLAIMS OUTLINED IN BLUE IF LEASE APPLIED FOR ALL CLAIMS AT ONE TIME IN THE PART OF THE SECTION & SURVEY MIGHT NOT BE REQUIRED
J.R.M. ed. Mar. 16/70

DESCRIPTION CAN BE PREPARED FOR CLAIMS IN AREAS OUTLINED IN ORANGE J.R.M. ed. Mar. 16/70

PLAN NO. M.1221

DEPARTMENT OF MINES

— ONTARIO —

1221

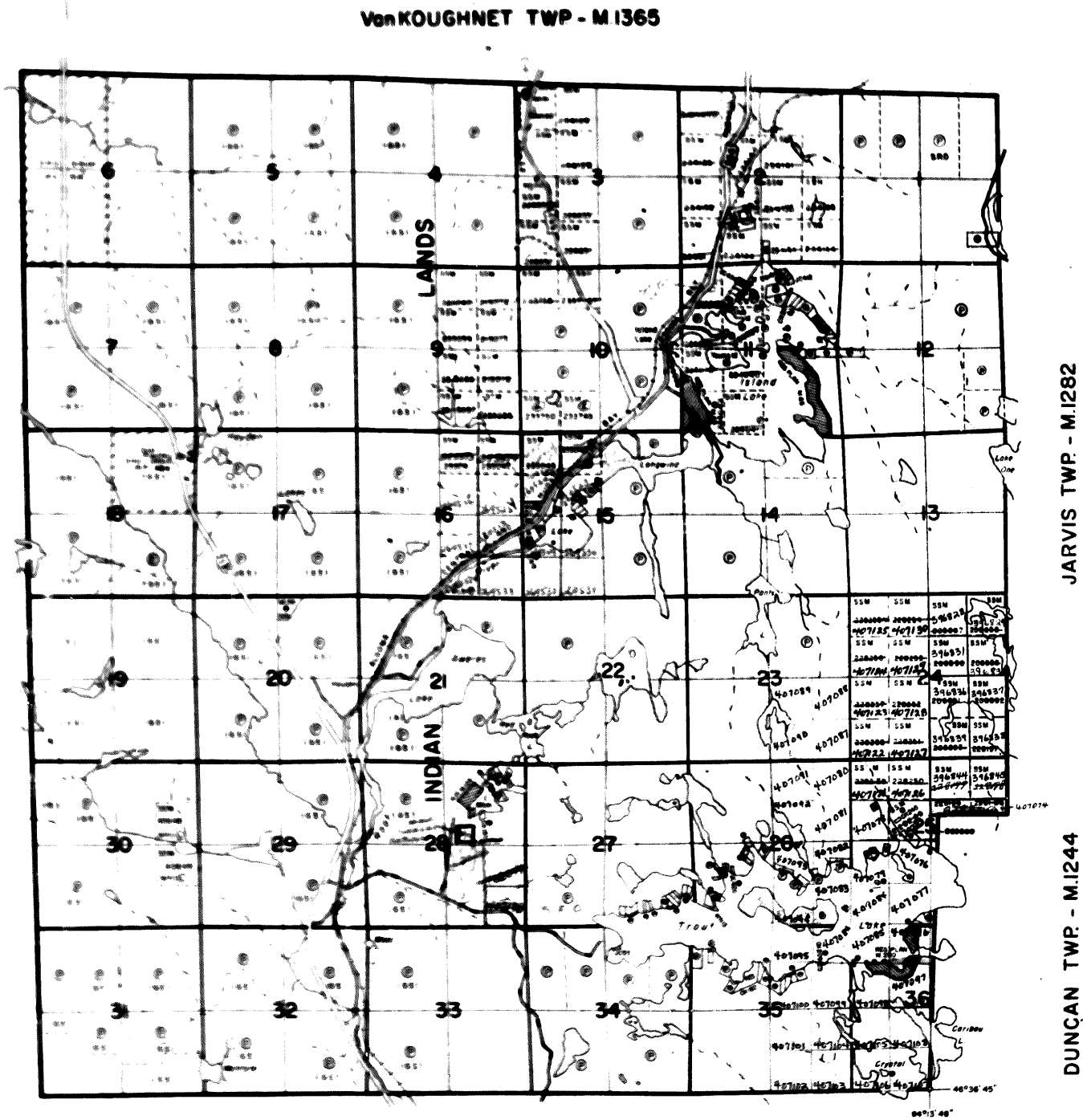

THE TOWNSHIP OF

AWERES

DISTRICT OF ALGOMA

SAULT STE. MARIE MINING DIVISION

SCALE: 1-INCH = 40 CHAINS

LEGEND

PATENTED LAND	P
CROWN LAND SALE	C.S.
LEASES	L
LOCATED LAND	Loc.
LICENSE OF OCCUPATION	L.O.
MINING RIGHTS ONLY	M.R.O.
SURFACE RIGHTS ONLY	S.R.O.
ROADS	
IMPROVED ROADS	
KING'S HIGHWAYS	
RAILWAYS	
POWER LINES	
MARSH OR MUSKEG	
MINES	
CANCELLED	C
PATENTED S.R.O.	

NOTES

400' surface rights reservation along the shores of all lakes and rivers.

(A) - Surface & Mining Rights controlled by the Crown (Canada)
(GS) - Gold & Silver only controlled by the Crown (Can.)
(M) - all Mining Rights controlled by the Crown (Can)
Enquiries regarding (A), (GS), (M), should be directed to the Chief Reserves & Trusts, Indian Affairs Branch, Dept of Citizenship & Immigration, Ottawa.

MINING RIGHTS in SW¼, Sec 27 effective June 1/73 7:00 A.M. E.S.T. and Disposition May 26/73 on Island A in TROUT LAKE SOUTH OF SECTION 26

SURFACE RIGHTS ONLY ARE WITHDRAWN FROM prospecting, staking out, sale or lease on area shown outlined in red (0.58 acres) east of Hwy 556 on the N.W¼ of N.W¼ Sec. 11.

PLAN NO. M.1221

DEPARTMENT OF MINES

— ONTARIO —

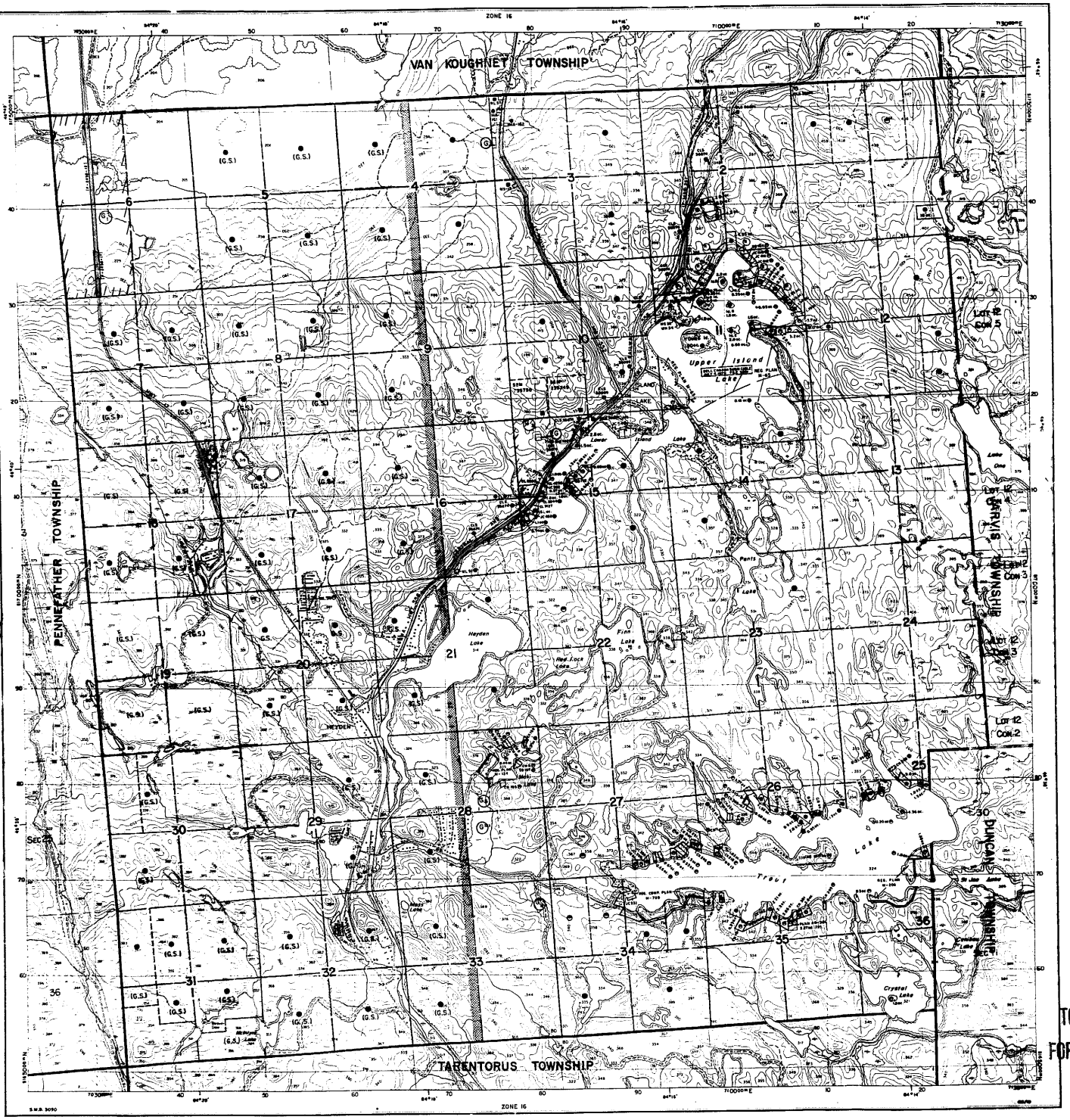

Ministry of Natural Resources
Ministry of Northern Development and Mines
Ontario

INDEX TO LAND DISPOSITION

PLAN
G-3090

TOWNSHIP
AWERES

M.N.R. ADMINISTRATIVE DISTRICT
SAULT STE. MARIE

MINING DIVISION
SAULT STE. MARIE

LAND TITLES/REGISTRY DIVISION
ALGOMA

Scale 1:20 000

Contour Interval 10 Metres

SAULT STE. MARIE MINING DIVISION
RECEIVED
AUG 20 1992
AM PM
7,8,9,10,11,12,1,2,3,4,5,6

SYMBOLS

Boundary
- Township, Meridian, Baseline
- Road allowance; surveyed
  - shoreline
- Lot/Concession; surveyed
  - unsurveyed
- Parcel; surveyed
  - unsurveyed
- Right-of-way; road
  - railway
  - utility
- Reservation
- Cliff, Pit, Pile
- Contour
  - Interpolated
  - Approximate
  - Depression
- Control point (horizontal)
- Flooded land
- Mine head frame
- Pipeline (above ground)
- Railway; single track
  - double track
  - abandoned
- Road; highway, county, township
  - access
  - trail, bush
- Shoreline (original)
- Transmission line
- Wooded area

AREAS WITHDRAWN FROM DISPOSITION

MRO - Mining Rights Only
SRO - Surface Rights Only
M + S - Mining and Surface Rights

Description	Instrument	Date	For Action	
CROWN RESERVE				
SEC 36/80	W.54/75	24/9/75	S.R.D.	S&OI

NOTES

(G.S.) — GOLD & SILVER ONLY CONTROLLED BY CROWN (CANADA).

INDICATES EAST BOUNDARY OF INDIAN LAND

SAND AND GRAVEL

- G — QUARRY PERMIT
- 1 — VTC GRAVEL PIT 5/8
- 2 — VTC GRAVEL PIT 42/16
- 3 — VTC GRAVEL PIT 16/91
- 4 — VTC GRAVEL PIT 42/19
- 5 — VTC GRAVEL PIT 17/33

DISPOSITION OF CROWN LANDS

Patent
- Surface & Mining Rights
- Surface Rights Only
- Mining Rights Only

Lease
- Surface & Mining Rights
- Surface Rights Only
- Mining Rights Only

- License of Occupation
- Order-in-Council
- Cancelled
- Reservation
- Sand & Gravel

TOWNSHIP SUBJECT TO FORESTRY OPERATIONS

The 1985 Magnetic Bearing Approx. 2.5 Annual Change in creasing 10

THE INFORMATION THAT APPEARS ON THIS MAP HAS BEEN COMPILED FROM VARIOUS SOURCES, AND ACCURACY IS NOT GUARANTEED. THOSE WISHING TO STAKE MINING CLAIMS SHOULD CONSULT WITH THE MINING RECORDER, MINISTRY OF NORTHERN DEVELOPMENT AND MINES, FOR ADDITIONAL INFORMATION ON THE STATUS OF THE LANDS SHOWN HEREON.

Map lines and land disposition shading by Surveys and Mapping Branch, Ministry of Natural Resources.

The description of land, location of lot fabric and parcel boundaries on this index was compiled for administrative purposes only.

Van KOUGHNET TWP. - M.1365

PENNEFATHER TWP. - M.1361

JARVIS TWP. - M.1282

DUNCAN TWP. - M.1244

TARENTORUS TWP. - M.1354

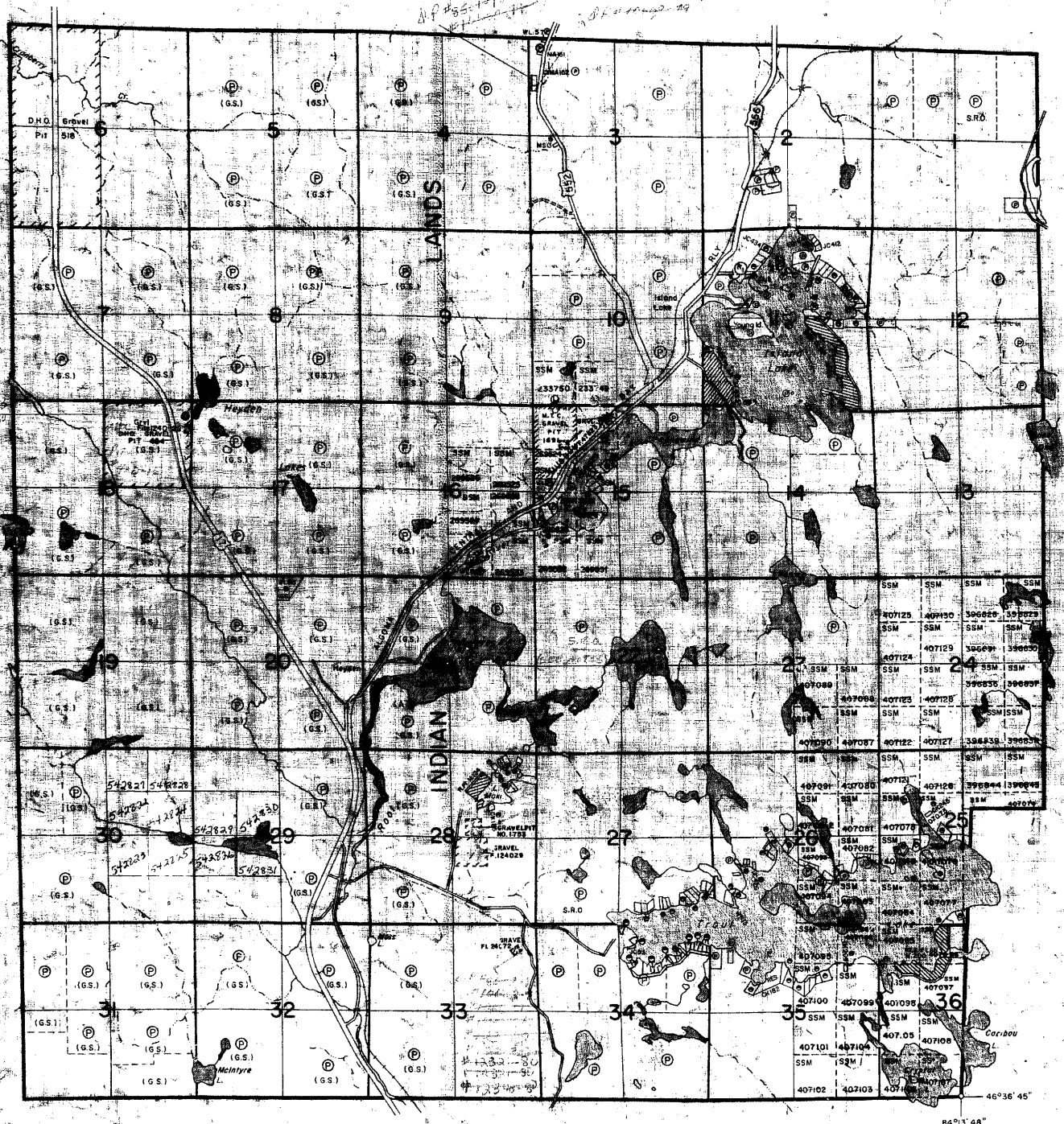

THE TOWNSHIP OF

AWERES

DISTRICT OF ALGOMA

SAULT STE. MARIE MINING DIVISION

SCALE: 1-INCH = 40 CHAINS

LEGEND

PATENTED LAND	
CROWN LAND SALE	C.L.S.
LEASES	
LOCATED LAND	L.L.
LICENSE OF OCCUPATION	L.O.
MINING RIGHTS ONLY	M.R.O.
SURFACE RIGHTS ONLY	S.R.O.
ROADS	
IMPROVED ROADS	
KING'S HIGHWAYS	
RAILWAYS	
POWER LINES	
MARSH OR MUSKEG	
MINES	
CANCELLED	
PATENTED S.R.O.	

NOTES

400' surface rights reservation along the shore of all lakes and rivers.

(A) - Surface & Mining Rights controlled by the Crown (Canada)
(GS) - Gold & Silver only controlled by the Crown (Can.)
(M) - Mining rights controlled by the Crown (Can.)
Enquiries regarding (A), (GS), (M), should be directed to the Chief Reserves & Trusts, Indian Affairs Branch Dept. of Citizenship & Immigration, Ottawa.

Areas withdrawn from staking under Section 43, of the Mining Act, R.S.O. 1970.

Order No.	File	Date	Disposition
(S)	W.54/75	24/8/75	S.R.O.

G.3090

PLAN NO. ~~M.122T~~

ONTARIO
MINISTRY OF NATURAL RESOURCES
SURVEYS AND MAPPING BRANCH

AREAS WITHDRAWN FROM DISPOSITION

M.R.O. – MINING RIGHTS ONLY
S.R.O. – SURFACE RIGHTS ONLY
M.+S. – MINING AND SURFACE RIGHTS

Description	Order No.	Date	Disposition	File
CROWN RES.				
SEC. 36/80	W 54/75	24/9/75	S.R.O.	5801

NOTES

- SURFACE & MINING RIGHTS CONTROLLED BY THE CROWN (CANADA)
- GOLD AND SILVER ONLY CONTROLLED BY THE CROWN (CANADA)
- ALL MINING RIGHTS CONTROLLED BY THE CROWN (CANADA)

ENQUIRIES REGARDING (A), (GS), (M), SHOULD BE DIRECTED TO THE CHIEF, RESERVES AND TRUSTS, INDIAN AFFAIRS BRANCH DEPT. OF CITIZENSHIP AND IMMIGRATION, OTTAWA

SAND and GRAVEL

QUARRY	PERMIT
MTC GRAVEL PIT	518
MTC GRAVEL PIT	4016
MTC GRAVEL PIT	1691
MTC GRAVEL PIT	4019
GRAVEL PIT	1753

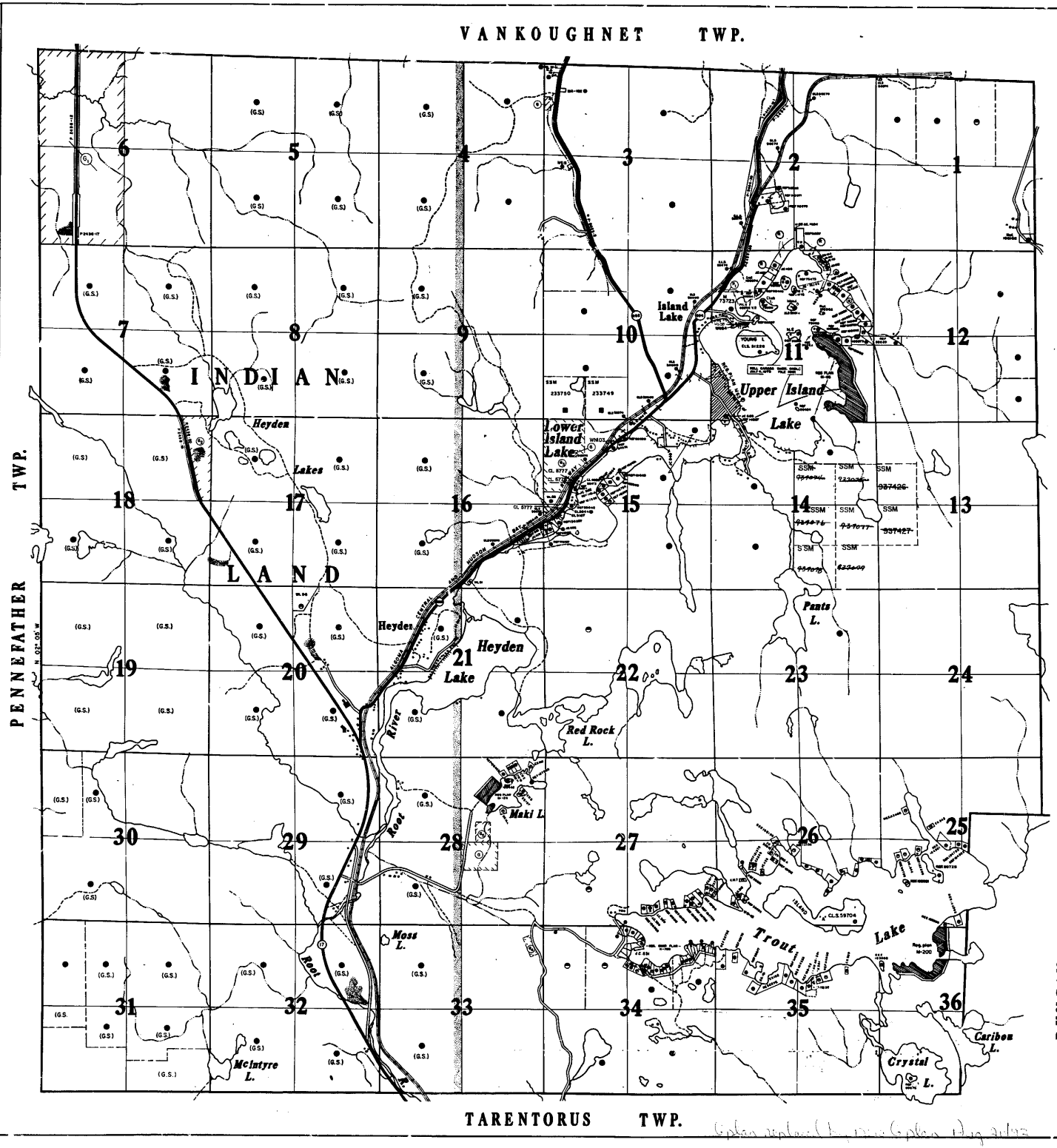

LEGEND

- HIGHWAY AND ROUTE No.
- OTHER ROADS
- TRAILS
- SURVEYED LINES:
  - TOWNSHIPS, BASE LINES, ETC.
  - LOTS, MINING CLAIMS, PARCELS, ETC.
- UNSURVEYED LINES:
  - LOT LINES
  - PARCEL BOUNDARY
  - MINING CLAIMS ETC.
- RAILWAY AND RIGHT OF WAY
- UTILITY LINES
- NON-PERENNIAL STREAM
- FLOODING OR FLOODING RIGHTS
- SUBDIVISION OR COMPOSITE PLAN
- RESERVATIONS
- ORIGINAL SHORELINE
- MARSH OR MUSKEG
- MINES
- TRAVERSE MONUMENT

DISPOSITION OF CROWN LANDS

TYPE OF DOCUMENT	SYMBOL
PATENT, SURFACE & MINING RIGHTS	●
" , SURFACE RIGHTS ONLY	◒
" , MINING RIGHTS ONLY	◓
LEASE, SURFACE & MINING RIGHTS	■
" , SURFACE RIGHTS ONLY	▤
" , MINING RIGHTS ONLY	▥
LICENCE OF OCCUPATION	▼
ORDER-IN-COUNCIL	OC
RESERVATION	⊙
CANCELLED	●
SAND & GRAVEL	⊙

NOTE: MINING RIGHTS IN PARCELS PATENTED PRIOR TO MAY 6, 1913, VESTED IN ORIGINAL PATENTEE BY THE PUBLIC LANDS ACT, R.S.O. 1970, CHAP. 380, SEC. 63, SUBSEC. 1

500 Metres 0 500 1000 Metres

Scale 1:20000

THE INFORMATION THAT APPEARS ON THIS MAP HAS BEEN COMPILED FROM VARIOUS SOURCES, AND ACCURACY IS NOT GUARANTEED. THOSE WISHING TO STAKE MINING CLAIMS SHOULD CONSULT WITH THE MINING RECORDER, MINISTRY OF NORTHERN DEVELOPMENT AND MINES, FOR ADDITIONAL INFORMATION ON THE STATUS OF THE LANDS SHOWN HEREON.

TOWNSHIP

AWERES

M.N.R. ADMINISTRATIVE DISTRICT
SAULT STE. MARIE
MINING DIVISION
SAULT STE. MARIE
LAND TITLES / REGISTRY DIVISION
ALGOMA

Ontario Ministry of Natural Resources | Ministry of Northern Development and Mines

Date DECEMBER 1986 | Number G-3090

TOWNSHIP SUBJECT TO MINING RIGHTS OPERATIONS 1991-92

Van KOUGHNET TWP. - M.1365

PENNEFATHER TWP. - M.1331

JARVIS TWP. - M.1282

DUNCAN TWP. - M.1244

TARENTORUS TWP. - M.1354

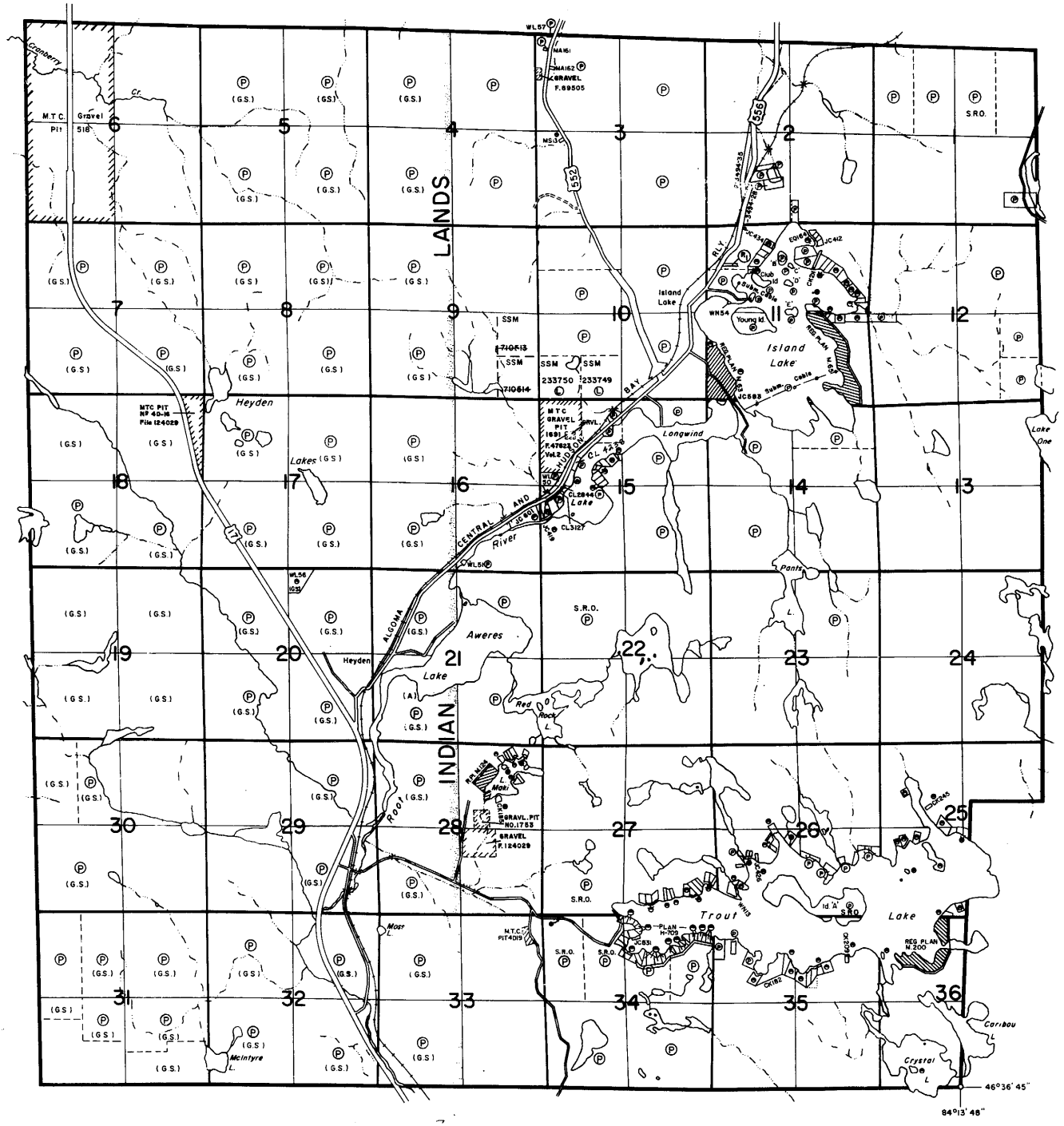

OF

AWERES

DISTRICT OF
ALGOMA

SAULT STE. MARIE
MINING DIVISION

SCALE: 1-INCH = 40 CHAINS

LEGEND

PATENTED LAND	● or Ⓟ
CROWN LAND SALE	C.S.
LEASES	Ⓛ
LOCATED LAND	Loc.
LICENSE OF OCCUPATION	L.O.
MINING RIGHTS ONLY	M.R.O.
SURFACE RIGHTS ONLY	S.R.O.
ROADS	
IMPROVED ROADS	
KING'S HIGHWAYS	
RAILWAYS	
POWER LINES	
MARSH OR MUSKEG	
MINES	
CANCELLED	C.
PATENTED S.R.O.	

NOTES

400' surface rights reservation along the shores of all lakes and rivers.

(A) - Surface & Mining Rights controlled by the Crown (Canada)
(GS) - Gold & Silver only controlled by the Crown (Can)
(M) - all Mining Rights controlled by the Crown (Can)
Enquires regarding (A), (GS), (M), should be directed to the Chief. Reserves & Trusts, Indian Affairs Branch Dept of Citizenship & Immigration, Ottawa.

Areas withdrawn from staking under Section 43 of the Mining Act, R.S.O. 1970.

Order No.	File	Date	Disposition
(R) W 54/75	5801	24/9/75	S.R.O.

Note Mining Rights Only in part of the NW¼ of Sec. 34 (see Ont Reg. 171/83) Open for Prospecting, Staking Out & Sale in accordance with 7.00 AM Standard Time June 1/83 Ont Gazette - May 7/83

G.3090

PLAN NO. ~~M.1221~~

ONTARIO
MINISTRY OF NATURAL RESOURCES
SURVEYS AND MAPPING BRANCH

Van KOUGHNET TWP. - M.1365

PENNEFATHER TWP. - M.1331

JARVIS TWP. - M.1282

DUNCAN TWP. - M.1244

TARENTORUS TWP. - M.1354

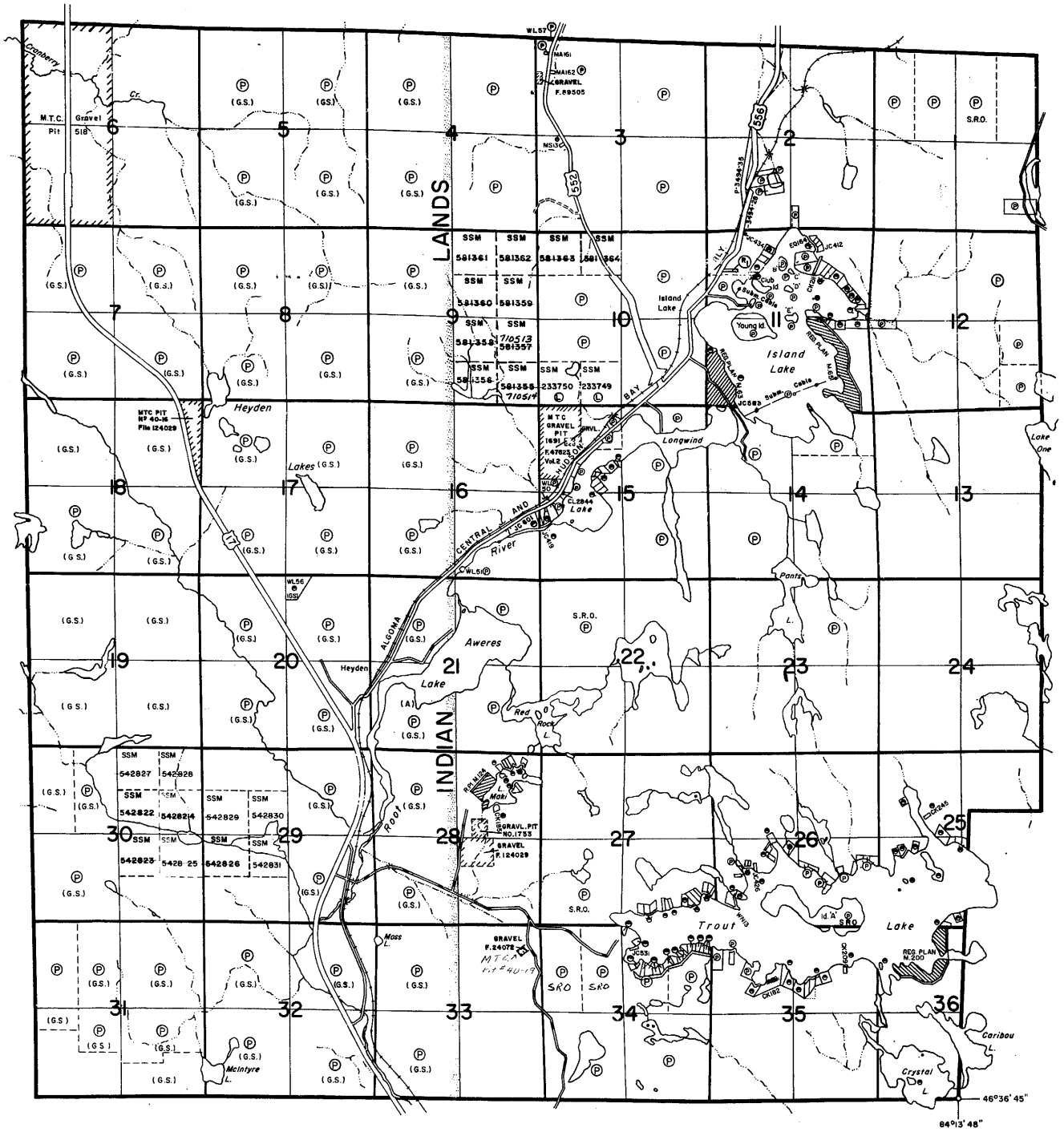

OF

AWERES

DISTRICT OF
ALGOMA

SAULT STE. MARIE
MINING DIVISION

SCALE: 1-INCH = 40 CHAINS

LEGEND

PATENTED LAND	Ⓟ
CROWN LAND SALE	C.S.
LEASES	Ⓛ
LOCATED LAND	Loc.
LICENSE OF OCCUPATION	L.O.
MINING RIGHTS ONLY	M.R.O.
SURFACE RIGHTS ONLY	S.R.O.
ROADS	
IMPROVED ROADS	
KING'S HIGHWAYS	
RAILWAYS	
POWER LINES	
MARSH OR MUSKEG	
MINES	
CANCELLED	C.
PATENTED S.R.O.	

NOTES

400' surface rights reservation along the shores of all lakes and rivers.

(A) - Surface & Mining Rights controlled by the Crown (Canada)
(GS) - Gold & Silver only controlled by the Crown (Can)
(M) - all Mining Rights controlled by the Crown (Can)
Enquires regarding (A), (GS), (M), should be directed to the Chief. Reserves & Trusts, Indian Affairs Branch Dept of Citizenship & Immigration, Ottawa.

Areas withdrawn from staking under Section 43 of the Mining Act, R.S.O. 1970.

Order No.	File	Date	Disposition
W54/75	5801	24/9/75	S.R.O.

DATE OF ISSUE
NOV 11 19..
Ministry of Natural Resources
TORONTO

Note: Affidavit [illegible] of Section 34 (see Ont. Gazette [illegible]) [illegible]

PLAN NO. ~~M.1221~~ [illegible]

ONTARIO
MINISTRY OF NATURAL RESOURCES
SURVEYS AND MAPPING BRANCH

Replaced by mylar July 14/83

G3D90

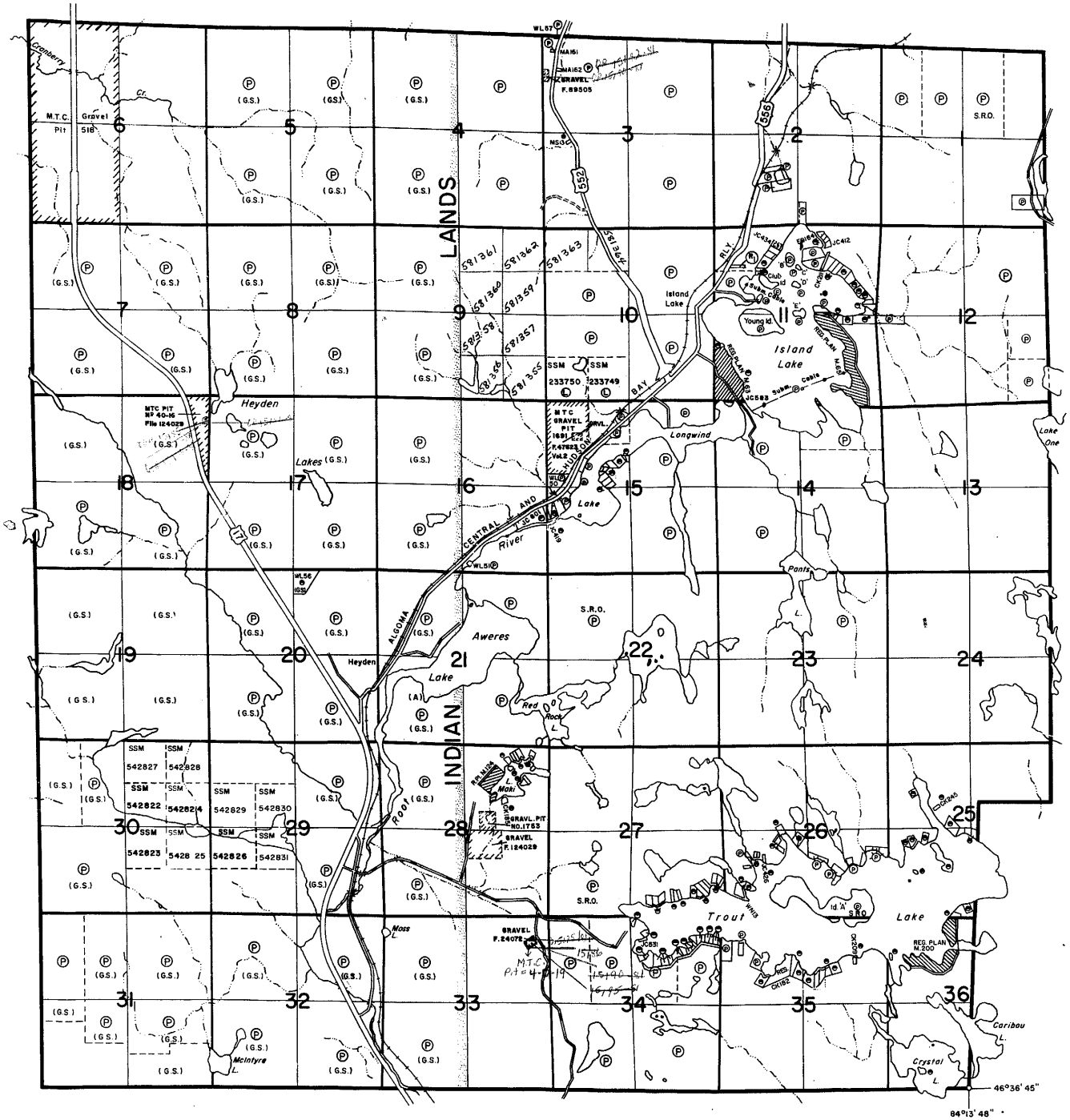

AWERES

DISTRICT OF
ALGOMA

SAULT STE. MARIE
MINING DIVISION

SCALE: 1-INCH = 40 CHAINS

LEGEND

PATENTED LAND	Ⓟ
CROWN LAND SALE	C.S.
LEASES	Ⓛ
LOCATED LAND	Loc.
LICENSE OF OCCUPATION	L.O.
MINING RIGHTS ONLY	M.R.O.
SURFACE RIGHTS ONLY	S.R.O.
ROADS	
IMPROVED ROADS	
KING'S HIGHWAYS	
RAILWAYS	
POWER LINES	
MARSH OR MUSKEG	
MINES	
CANCELLED	C
PATENTED S.R.O.	

NOTES

400' surface rights reservation along the shores of all lakes and rivers.

(A) - Surface & Mining Rights controlled by the Crown (Canada)
(GS) - Gold & Silver only controlled by the Crown (Can)
(M) - all Mining Rights controlled by the Crown (Can)
Enquires regarding (A), (GS), (M), should be directed to the Chief. Reserves & Trusts, Indian Affairs Branch Dept of Citizenship & Immigration, Ottawa.

Areas withdrawn from staking under Section 43 of the Mining Act, R.S.O. 1970.

Order No.	File	Date	Disposition
W 54/75	5801	24/9/75	S.R.O.

DATE OF ISSUE
FEB 16 1981

G.3090

PLAN NO. ~~M.1221~~

ONTARIO
MINISTRY OF NATURAL RESOURCES
SURVEYS AND MAPPING BRANCH

8 6 4 2 | 2 4 6 8

Van KOUGHNET TWP. - M.1365

PENNEFATHER TWP. - M.1331

JARVIS TWP. - M.1282

DUNCAN TWP. - M.1244

TARENTORUS TWP. - M.1354

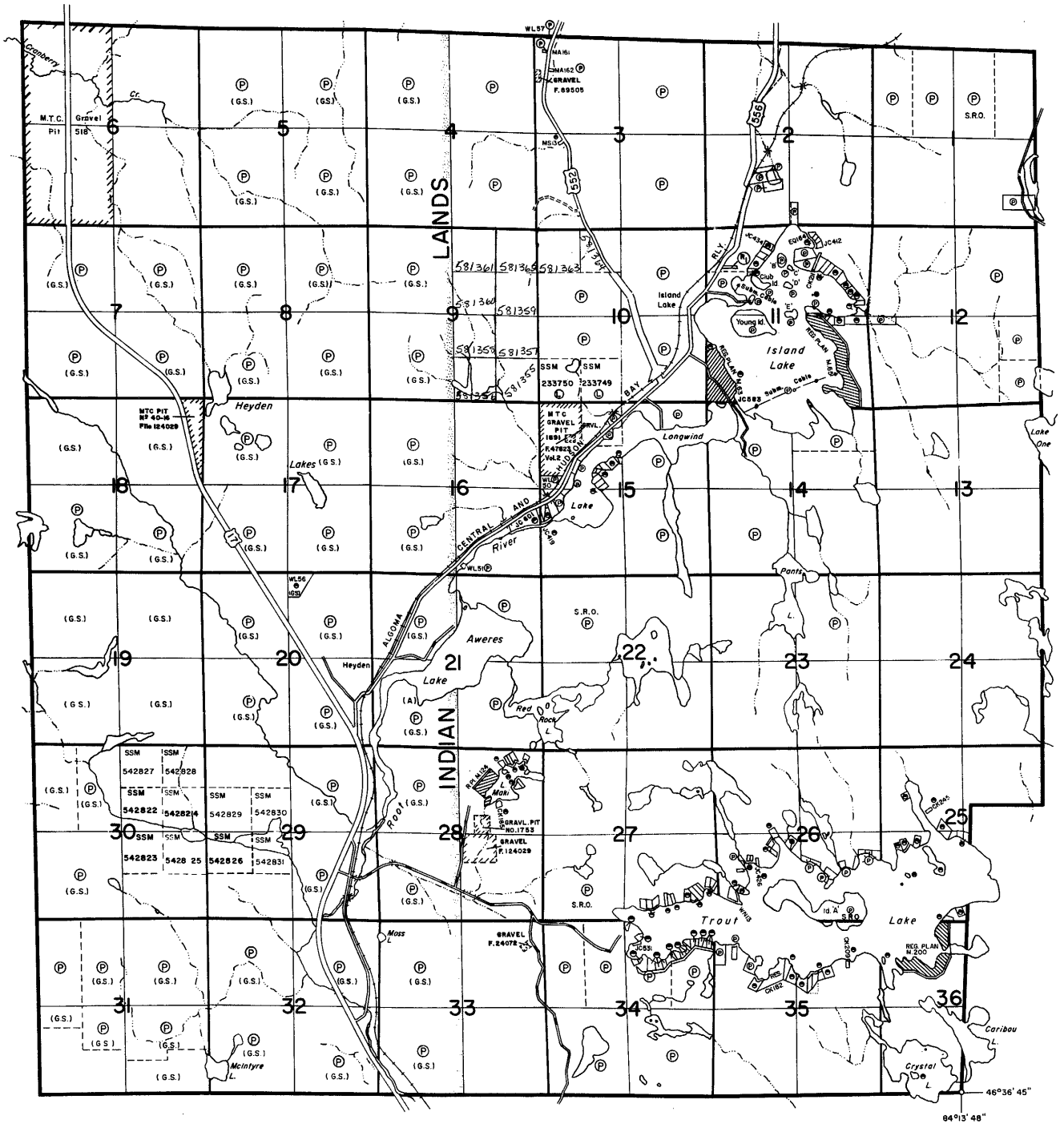

AWERES

DISTRICT OF
ALGOMA

SAULT STE. MARIE
MINING DIVISION

SCALE: 1-INCH = 40 CHAINS

LEGEND

PATENTED LAND	Ⓟ
CROWN LAND SALE	C.S.
LEASES	Ⓛ
LOCATED LAND	Loc.
LICENSE OF OCCUPATION	L.O.
MINING RIGHTS ONLY	M.R.O.
SURFACE RIGHTS ONLY	S.R.O.
ROADS	
IMPROVED ROADS	
KING'S HIGHWAYS	
RAILWAYS	
POWER LINES	
MARSH OR MUSKEG	
MINES	
CANCELLED	C
PATENTED S.R.O.	

NOTES

400' surface rights reservation along the shores of all lakes and rivers.

(A) - Surface & Mining Rights controlled by the Crown (Canada)
(GS) - Gold & Silver only controlled by the Crown (Can)
(M) - all Mining Rights controlled by the Crown (Can)
Enquires regarding (A), (GS), (M), should be directed to the Chief. Reserves & Trusts, Indian Affairs Branch Dept of Citizenship & Immigration, Ottawa.

Areas withdrawn from staking under Section 43 of the Mining Act, R.S.O. 1970.

Order No.	File	Date	Disposition
(R) W 54/75	5801	24/9/75	S.R.O.

DATE OF ISSUE
OCT 31 1983

G.3090

PLAN NO. ~~M.1221~~

ONTARIO
MINISTRY OF NATURAL RESOURCES
SURVEYS AND MAPPING BRANCH

AWERES

DISTRICT OF
ALGOMA

SAULT STE. MARIE
MINING DIVISION

SCALE: 1-INCH = 40 CHAINS

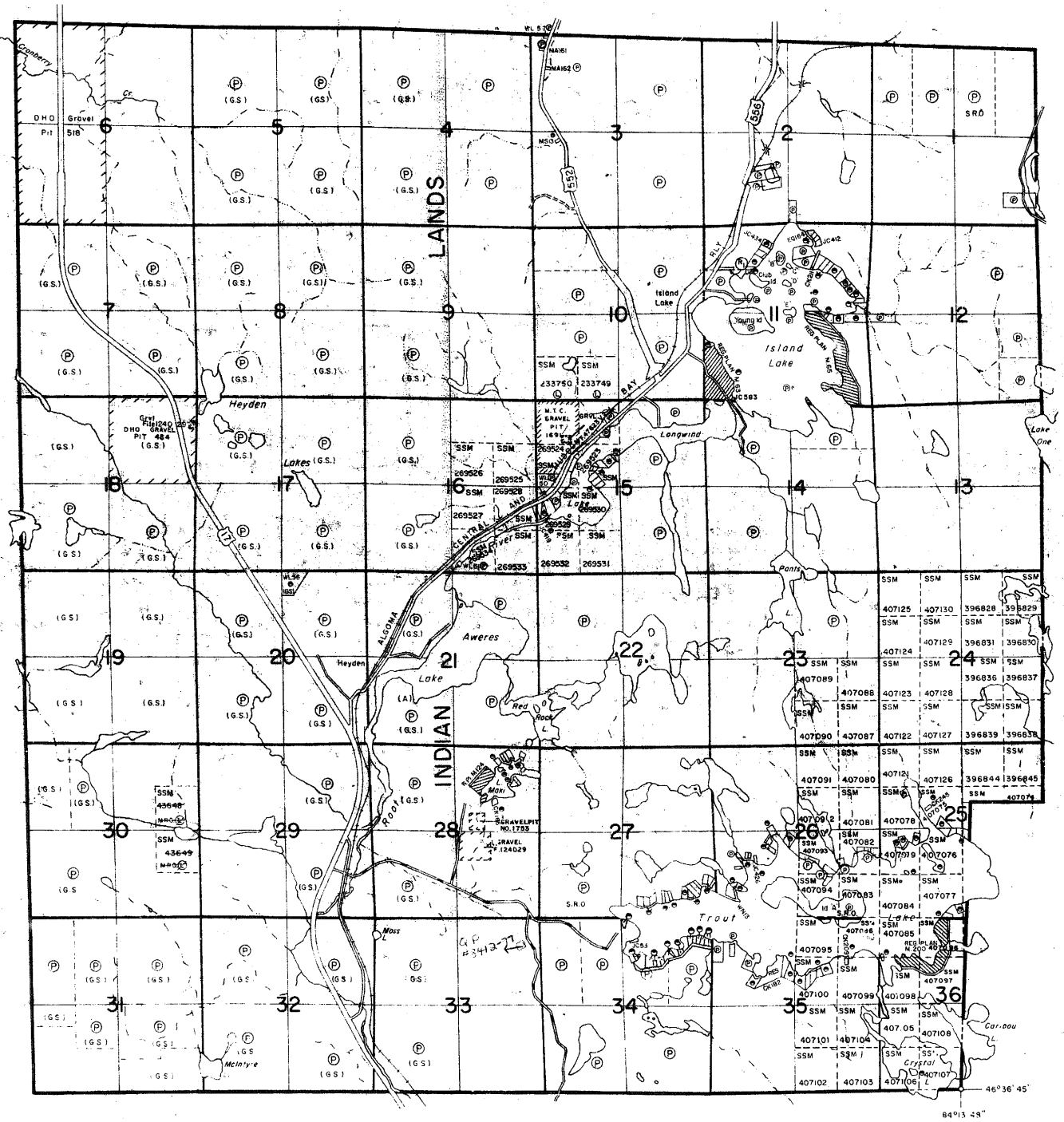

LEGEND

PATENTED LAND	P
CROWN LAND SALE	C.S.
LEASES	L
LOCATED LAND	Loc.
LICENSE OF OCCUPATION	L.O.
MINING RIGHTS ONLY	M.R.O.
SURFACE RIGHTS ONLY	S.R.O.
ROADS	
IMPROVED ROADS	
KING'S HIGHWAYS	
RAILWAYS	
POWER LINES	
MARSH OR MUSKEG	
MINES	
CANCELLED	C
PATENTED S.R.O.	

NOTES

400' surface rights reservation along the shores of all lakes and rivers.

(A) - Surface & Mining Rights controlled by the Crown (Canada)
(GS) - Gold & Silver only controlled by the Crown (Can)
(M) - all Mining Rights controlled by the Crown (Can)
Enquiries regarding (A), (GS), (M), should be directed to the Chief Reserves & Trusts, Indian Affairs Branch, Dept. of Citizenship & Immigration, Ottawa.

Areas withdrawn from staking under Section 43 of the Mining Act, R.S.O. 1970.

Order No.	File	Date	Disposition
W.54/75	5801	24/9/75	S.R.O.

DATE OF ... JUL 21 1977

Notes
Mining rights covering S½ of lot 4 and S½ of S½ of lot 5 in Con. 1 (S½ of 43649 and 43648) are opened for staking out, subject to a 14 day period. Effect on October 17, 1977 - Ont. Gazette - Oct. 1/77

PLAN NO. ~~M.1221~~

MINISTRY OF NATURAL RESOURCES
SURVEYS AND MAPPING BRANCH

G. 3090