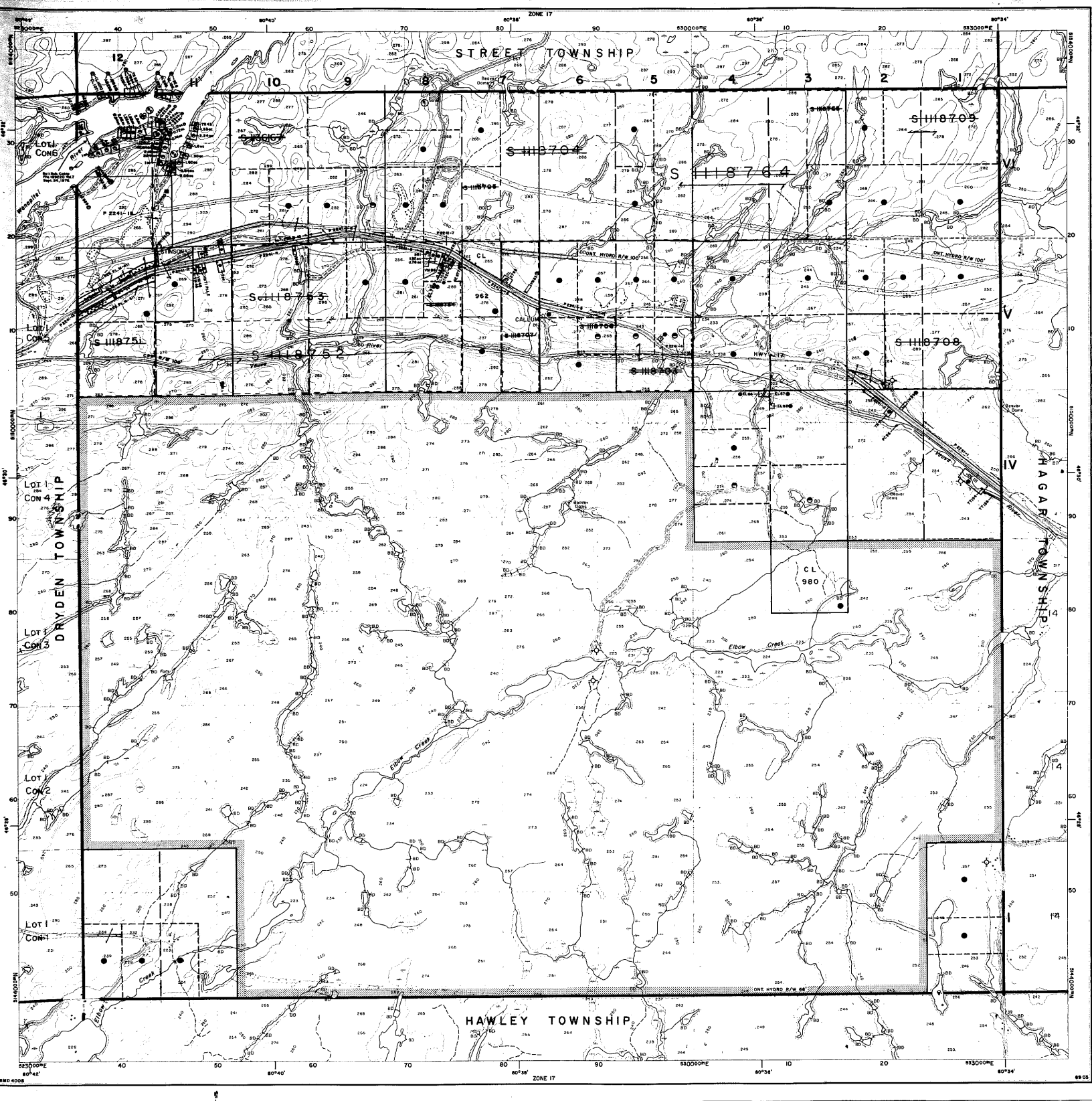

ZONE 17
STREET TOWNSHIP
DRYDEN TOWNSHIP
HAGAR TOWNSHIP
HAWLEY TOWNSHIP
S 1118704
S 1118764
S 1118709
S 1118753
S 1118752
S 1118751
S 1118708
S 1118703
CL 962
CL 980
CALLUM
STINSON
Elbow Creek
Wanapitei River
Veuve River
ONT. HYDRO R/W 100'
ONT. HYDRO R/W 66'
LOT 1 CON 6
LOT 1 CON 5
LOT 1 CON 4
LOT 1 CON 3
LOT 1 CON 2
LOT 1 CON 1

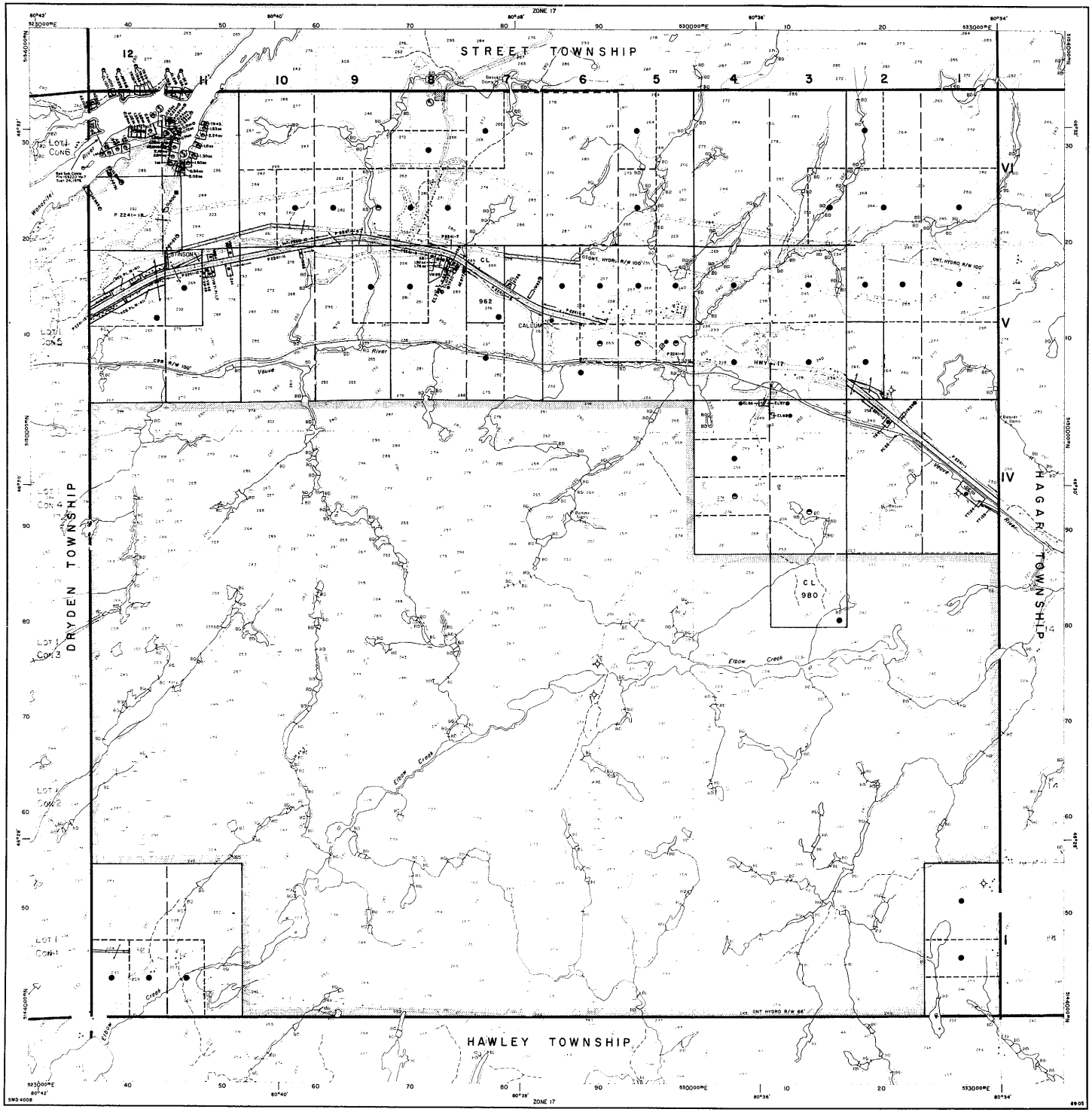

Ministry of Natural Resources
Ontario

Ministry of Northern Development and Mines

IN SERVICE OCT.3/89

INDEX TO LAND DISPOSITION

PLAN

G-4008

TOWNSHIP

AWREY

M.N.R. ADMINISTRATIVE DISTRICT

SUDBURY

MINING DIVISION

SUDBURY

LAND TITLES/REGISTRY DIVISION

SUDBURY

Scale 1:20 000

Contour Interval 10 Metres

SYMBOLS

Boundary
- Township, Meridian, Baseline
- Road allowance; surveyed
  - shoreline
- Lot/Concession; surveyed
  - unsurveyed
- Parcel; surveyed
  - unsurveyed
- Right-of-way; road
  - railway
  - utility
- Reservation
- Cliff, Pit, Pile
- Contour
  - Interpolated
  - Approximate
  - Depression
- Control point (horizontal)
- Flooded land
- Mine head frame
- Pipeline (above ground)
- Railway; single track
  - double track
  - abandoned
- Road; highway, county, township
  - access
  - trail, bush
- Shoreline (original)
- Transmission line
- Wooded area

AREAS WITHDRAWN FROM DISPOSITION

MRO - Mining Rights Only
SRO - Surface Rights Only
M + S - Mining and Surface Rights

Description	Order No.	Date	Disposition	File
WASTE DISPOSAL SITE		1/6/83		
PUBLIC ACCES		1/2/83		

DISPOSITION OF CROWN LANDS

Patent
- Surface & Mining Rights
- Surface Rights Only
- Mining Rights Only

Lease
- Surface & Mining Rights
- Surface Rights Only
- Mining Rights Only

Licence of Occupation

Order-in-Council ..... OC

Cancelled

Reservation

Sand & Gravel

LAND USE PERMIT

NOTES

THE SUBDIVISION OF THIS TOWNSHIP INTO LOTS AND CONCESSIONS IS PARTIALLY ANNULLED BY ORDER OF THE DEPUTY MINISTER OF NATURAL RESOURCES, MAY 15, 1967. SHOWN THUS:

THE INFORMATION THAT APPEARS ON THIS MAP HAS BEEN COMPILED FROM VARIOUS SOURCES, AND ACCURACY IS NOT GUARANTEED. THOSE WISHING TO STAKE MINING CLAIMS SHOULD CONSULT WITH THE MINING RECORDER, MINISTRY OF NORTHERN DEVELOPMENT AND MINES, FOR ADDITIONAL INFORMATION ON THE STATUS OF THE LANDS SHOWN HEREON.

Map base and land disposition drafting by Surveys and Mapping Branch, Ministry of Natural Resources.

The disposition of land, location of lot fabric and parcel boundaries on this index was compiled for administrative purposes only.

640

AWREY

SUDBURY DISTRICT

Scale 40 Chains-1-Inch

No L. R.

SUDBURY
RECEIVED
APR 1 - 1943
MINING DIVISION

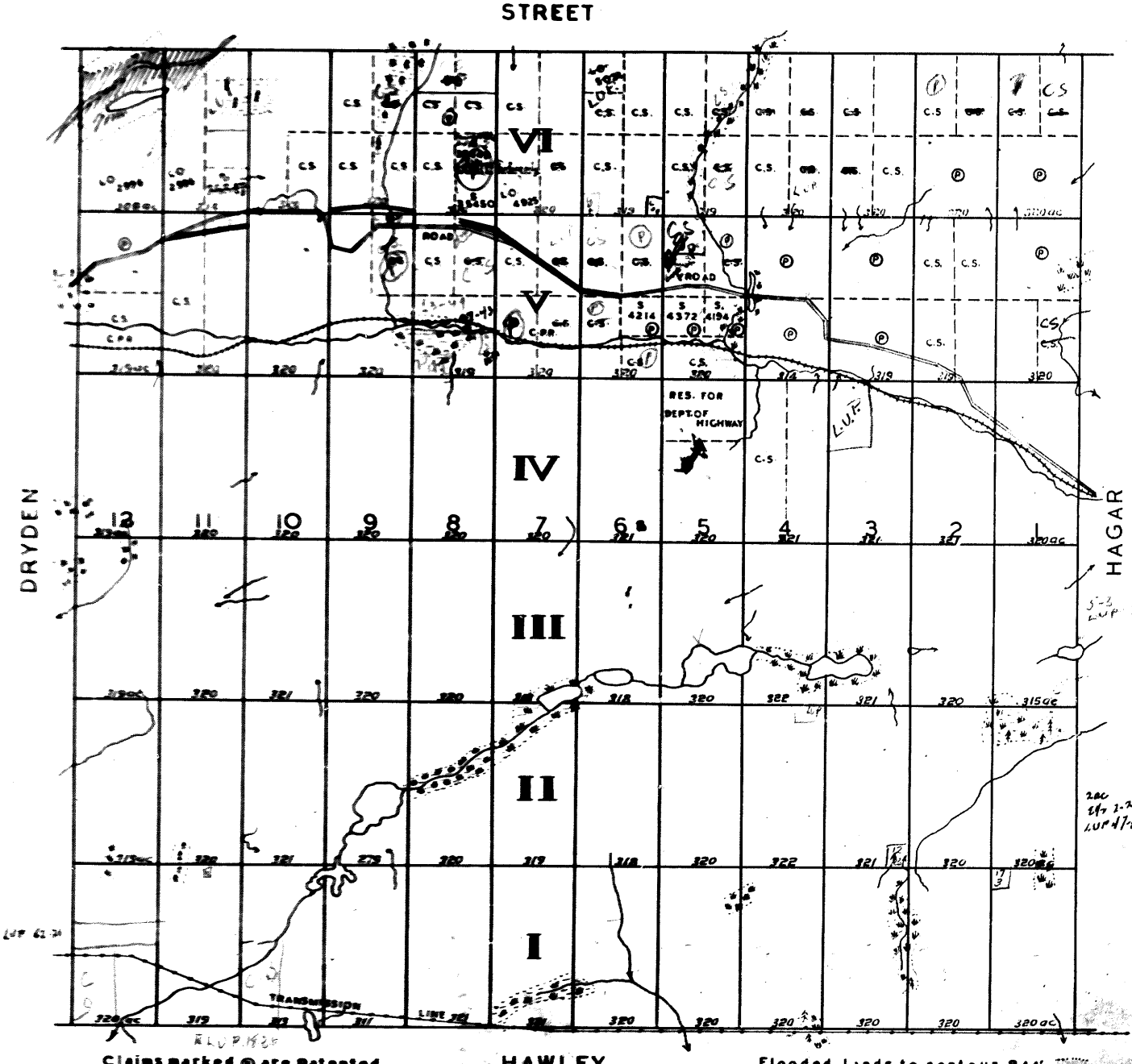

Claims marked ⊕ are Patented
" " c " Cancelled
" " C.S. " Crown Land Sales

Flooded lands to contour 844'
" " 834'

M-640

C.S.

640

AWREY

SUDBURY DISTRICT

Scale 40 Chains-1-Inch

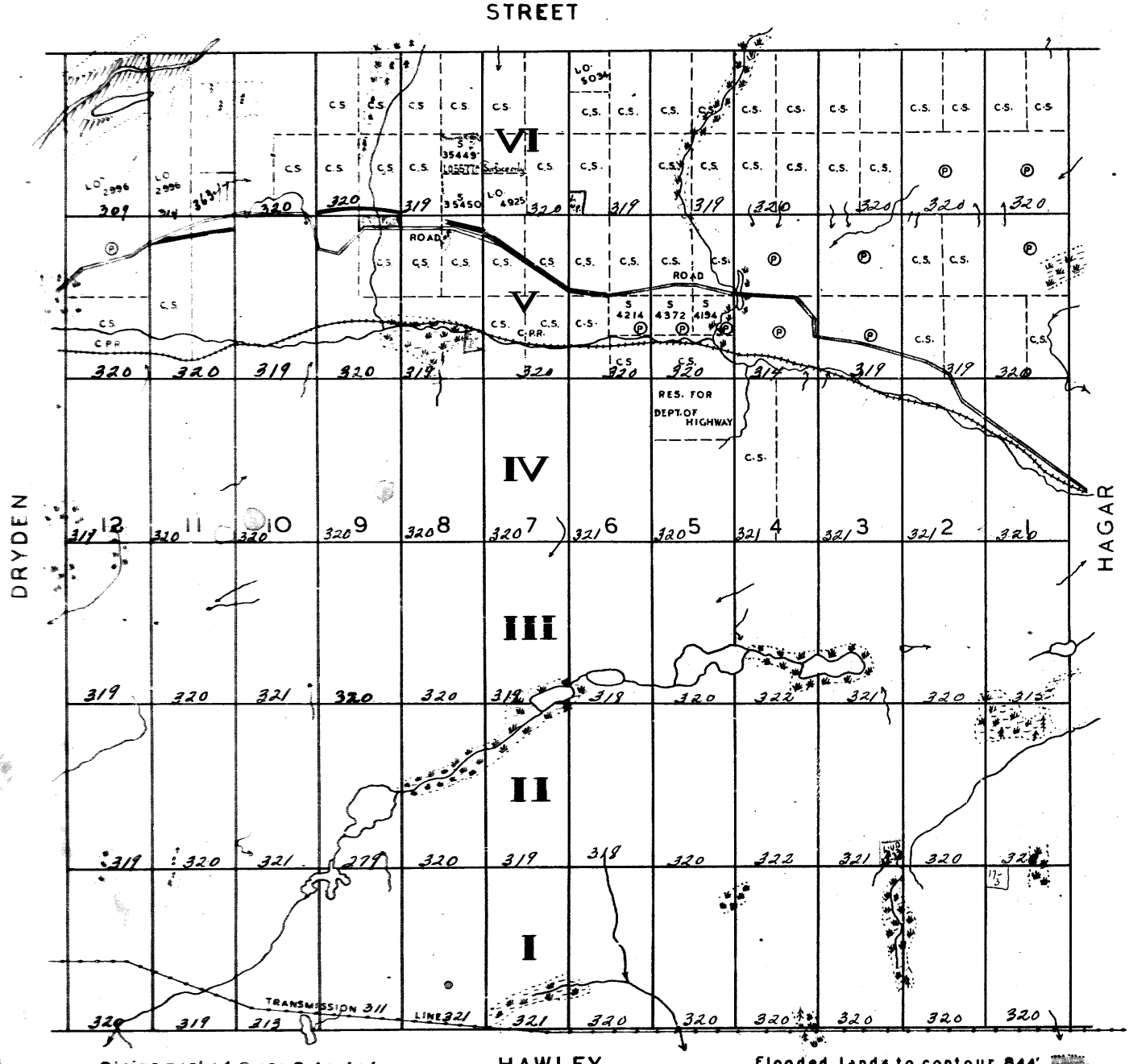

Claims marked Ⓟ are Patented
" " C " Cancelled
" " C.S. " Crown Land Sales

Flooded lands to contour 844'
" " " 834'

M-640

C.S.

AWREY

SUDBURY DISTRICT

Scale 40 Chains-1-Inch

No L. R.

SUDBURY
RECEIVED
APR 1 - 1943
MINING DIVISION

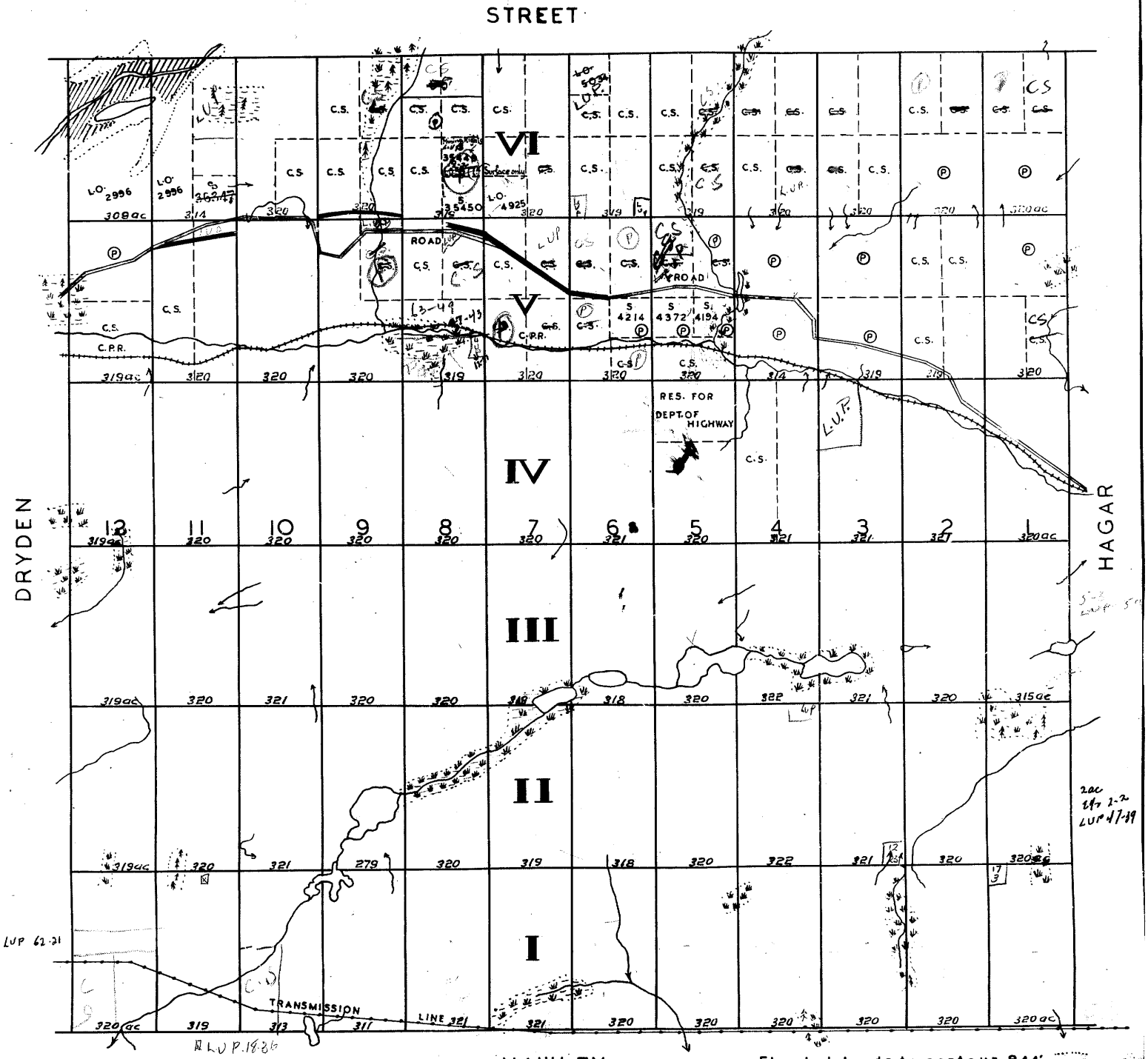

Claims marked Ⓟ are Patented
" " C " Cancelled
" " C.S. " Crown Land Sales

Flooded lands to contour 844'
" " " " 834'

M-640

640

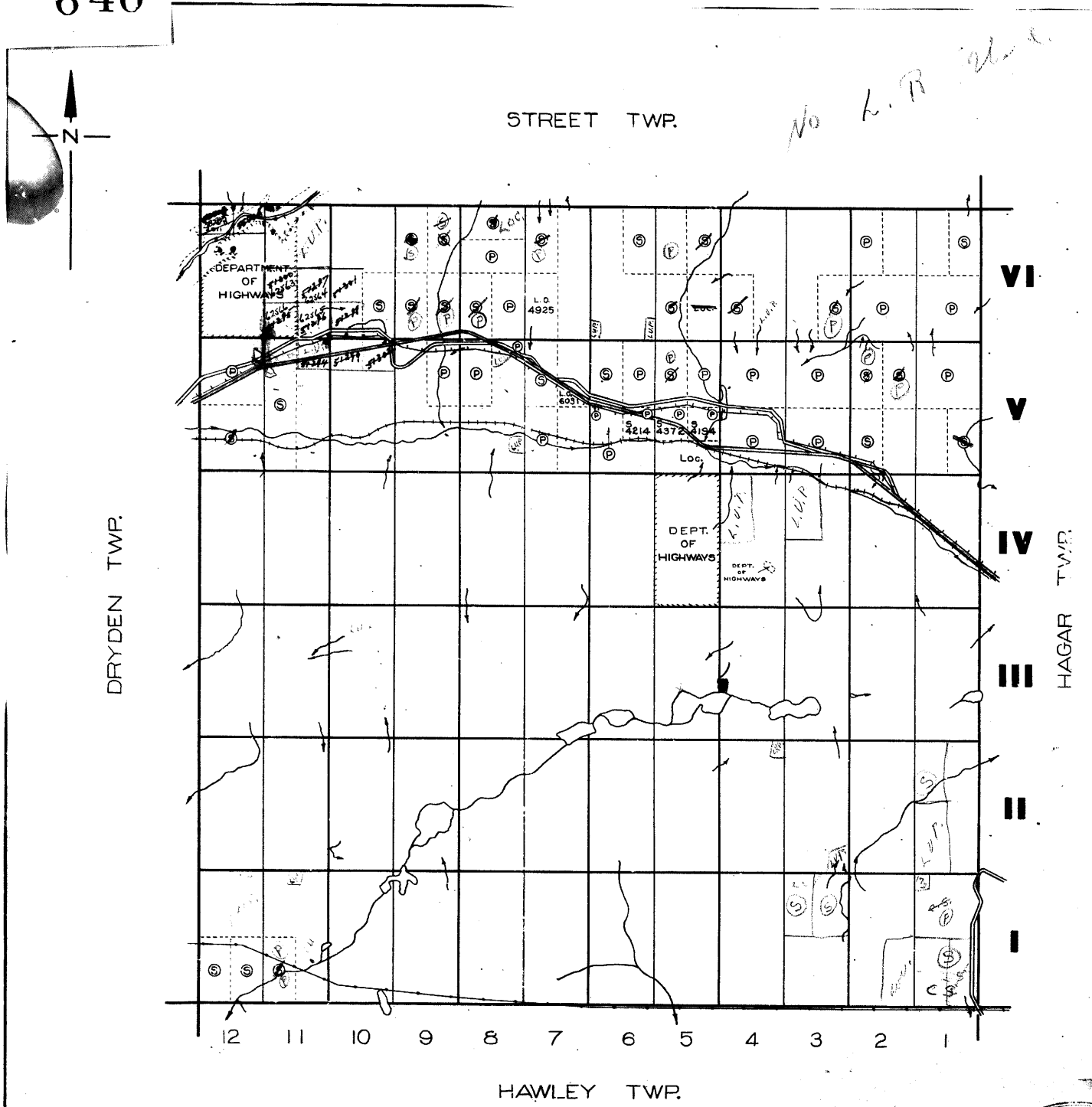

THE TOWNSHIP OF

AWREY

DISTRICT of SUDBURY

SUDBURY MINING DIVISION

SCALE: 1 INCH TO 40 CHAINS

LEGEND

PATENTED LAND ..... P
CROWN LAND SALE ..... S
LICENCE OF OCCUPATION ..... L.O.
LOCATED LAND ..... Loc.
IMPROVED ROAD
ROAD
CANADIAN PACIFIC RAILWAY
BELL TELEPHONE LINE
HYDRO ELECTRIC POWER TRANSMISSION LINE

NOTES

FLOODING RIGHTS TO AREAS ON EITHER SIDE OF THE WANAPITEI RIVER TO WANAPITEI POWER INDICATED

SUDBURY RECEIVED SEP 12 1947 MINING DIVISION

M-640

DEPARTMENT of MINES
— ONTARIO —

640

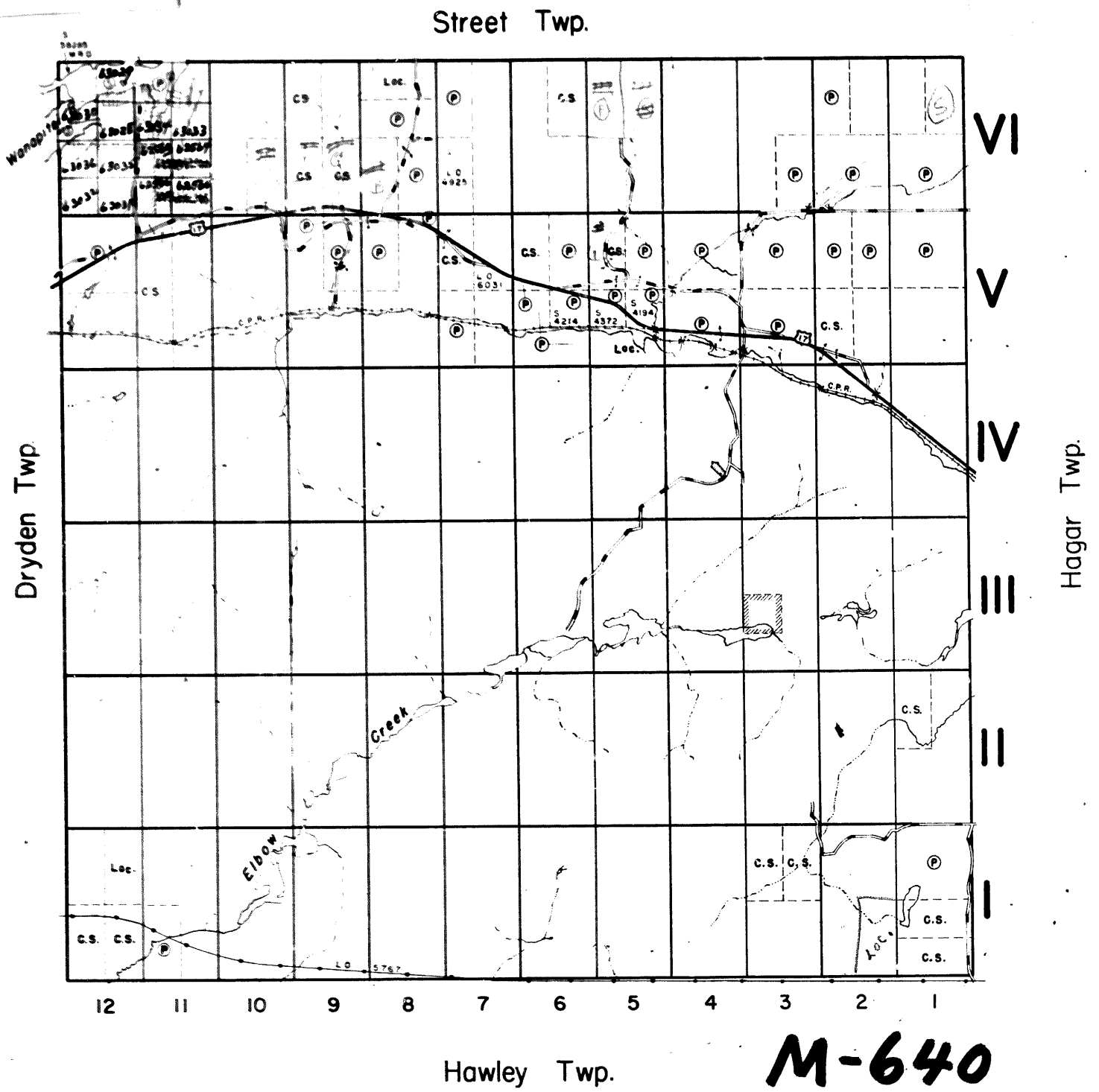

THE TOWNSHIP OF

AWREY

DISTRICT OF SUDBURY

SUDBURY MINING DIVISION

SCALE: 1-INCH= 40 CHAINS

LEGEND

PATENTED LAND	Ⓟ
CROWN LAND SALE	C.S.
LEASES	Ⓛ
LOCATED LAND	Loc.
LICENSE OF OCCUPATION	L.O.
MINING RIGHTS ONLY	M.R.O.
SURFACE RIGHTS ONLY	S.R.O.
ROADS	
IMPROVED ROADS	
KING'S HIGHWAYS	
RAILWAYS	
POWER LINES	
MARSH OR MUSKEG	
MINES	

NOTES

AREA SHOWN THUS RESERVED TO DEPT. OF HIGHWAYS.

FLOODING RIGHTS TO AREAS ON EITHER SIDE OF THE WANAPITEI RIVER TO WANAPITEI POWER.

PLAN NO.- S.23

DEPARTMENT OF MINES
—ONTARIO—

640

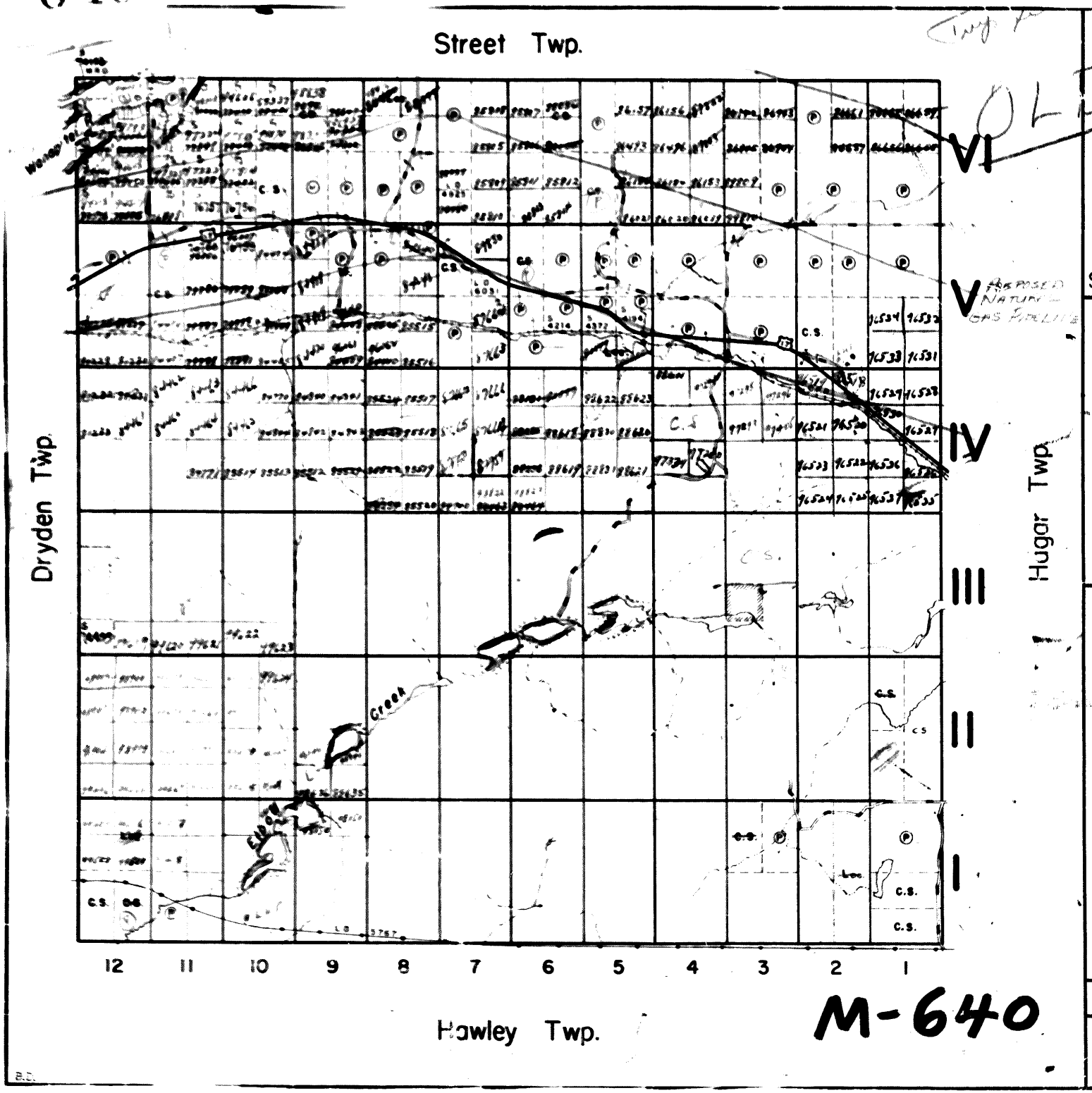

THE TOWNSHIP OF

AWREY

DISTRICT OF SUDBURY

SUDBURY MINING DIVISION

SCALE: 1-INCH = 40 CHAINS

LEGEND

PATENTED LAND	Ⓟ
CROWN LAND SALE	C.S.
LEASES	Ⓛ
LOCATED LAND	Loc.
LICENSE OF OCCUPATION	L.O.
MINING RIGHTS ONLY	M.R.O.
SURFACE RIGHTS ONLY	S.R.O.
ROADS	
IMPROVED ROADS	
KING'S HIGHWAYS	
RAILWAYS	
POWER LINES	
MARSH OR MUSKEG	
MINES	

NOTES

AREA SHOWN THUS [illegible] GRAVEL [illegible] RESERVED TO DEPT. OF HIGHWAYS.

FLOODING RIGHTS TO AREAS ON EITHER SIDE OF THE WANAPITEI RIVER TO WANAPITEI POWER.

PLAN NO.- S.23

DEPARTMENT OF MINES
—ONTARIO—

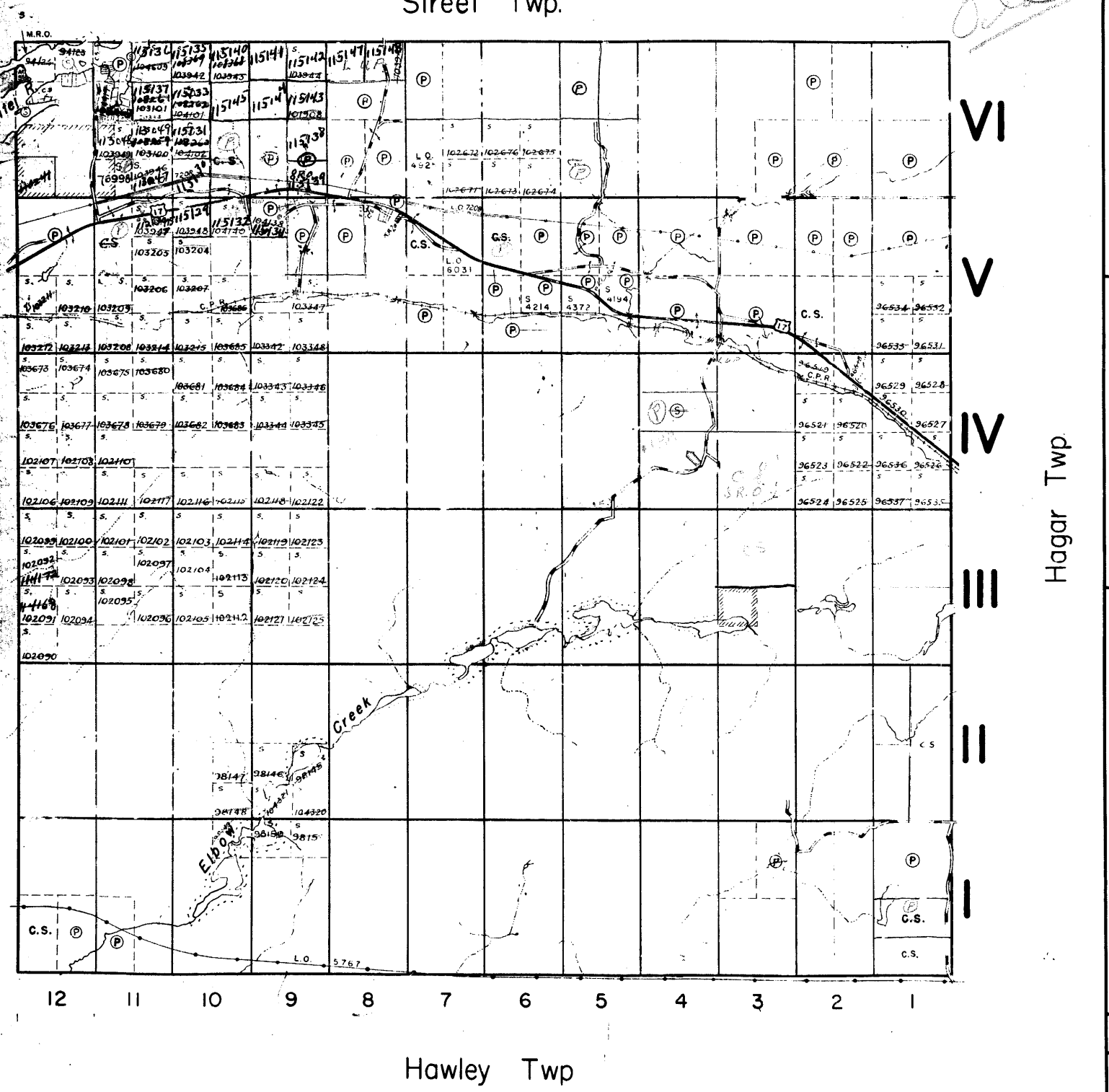

THE TOWNSHIP
OF

AWREY

DISTRICT OF
SUDBURY

SUDBURY
MINING DIVISION

SCALE: 1-INCH= 40 CHAINS

LEGEND

PATENTED LAND	
CROWN LAND SALE	C.S.
LEASES	
LOCATED LAND	Loc
LICENSE OF OCCUPATION	L.O.
MINING RIGHTS ONLY	M.R.O.
SURFACE RIGHTS ONLY	S.R.O.
ROADS	
IMPROVED ROADS	
KING'S HIGHWAYS	
RAILWAYS	
POWER LINES	
MARSH OR MUSKEG	
MINES	

NOTES

AREA SHOWN THUS
GRAVEL ONLY
RESERVED TO DEPT. OF HIGHWAYS

FLOODING RIGHTS TO AREAS ON EITHER SIDE OF THE WANAPITEI RIVER TO WANAPITEI POWER.

SUDBURY
RECEIVED
FEB 7 1958
MINING DIVISION

PLAN NO.- M. 640

DEPARTMENT OF MINES
—ONTARIO—

640

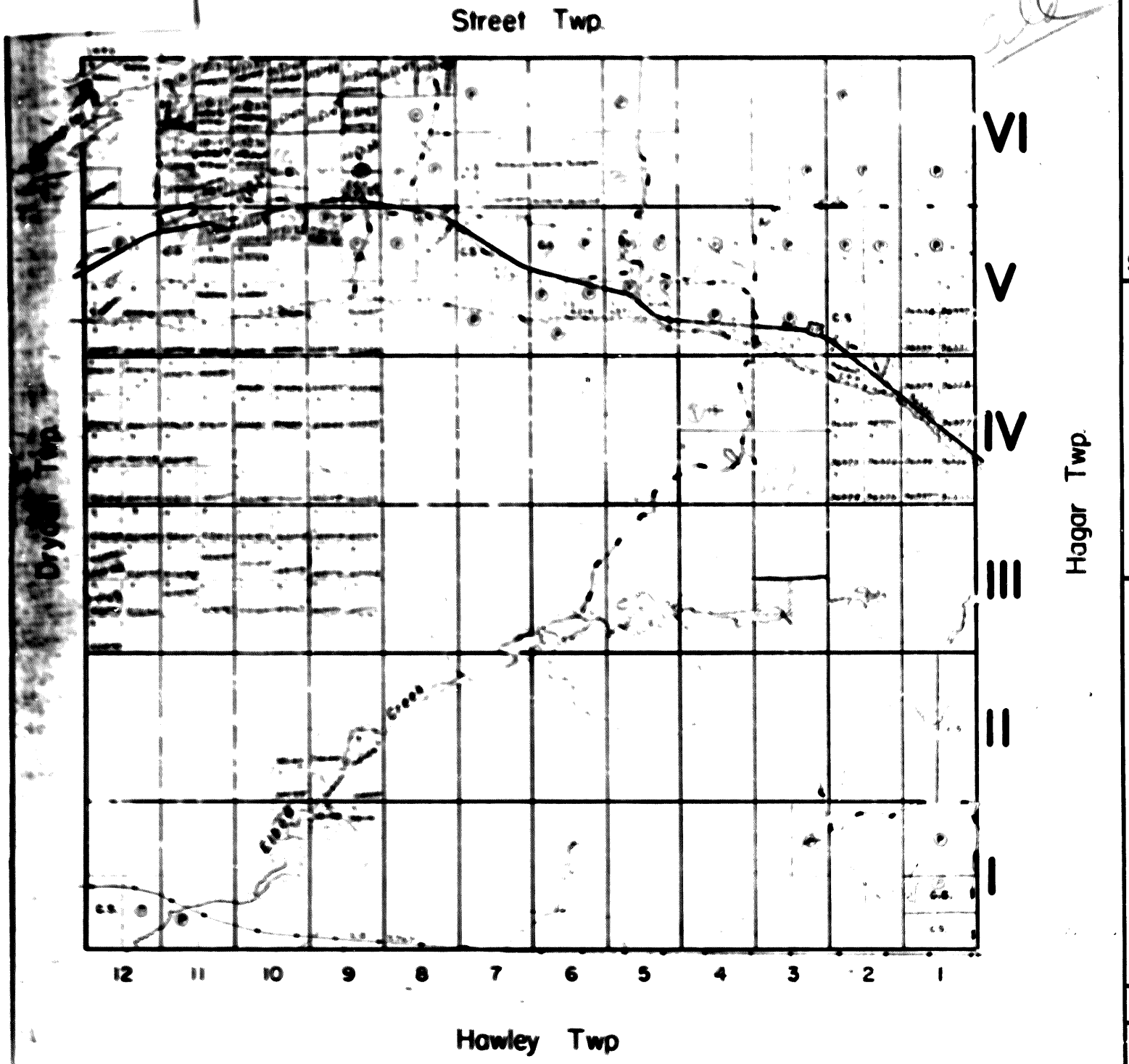

THE TOWNSHIP OF

AWREY

DISTRICT OF SUDBURY

SUDBURY MINING DIVISION

SCALE: 1-INCH = 40 CHAINS

LEGEND

PATENTED LAND
CROWN LAND SALE
LEASES
LOCATED LAND
LICENSE OF OCCUPATION
MINING RIGHTS ONLY
SURFACE RIGHTS ONLY
ROADS
IMPROVED ROADS
KING'S HIGHWAYS
RAILWAYS
POWER LINES
MARSH OR MUSKEG
MINES

NOTES

AREA SHOWN THUS [illegible] RESERVED TO DEPT OF HIGHWAYS

FLOODING RIGHTS TO AREAS ON EITHER SIDE OF THE WANAPITEI RIVER TO WANAPITEI POWER.

SUDBURY RECEIVED FEB 7 1958 MINING DIVISION

PLAN NO.- M. 640

DEPARTMENT OF MINES
—ONTARIO—

640

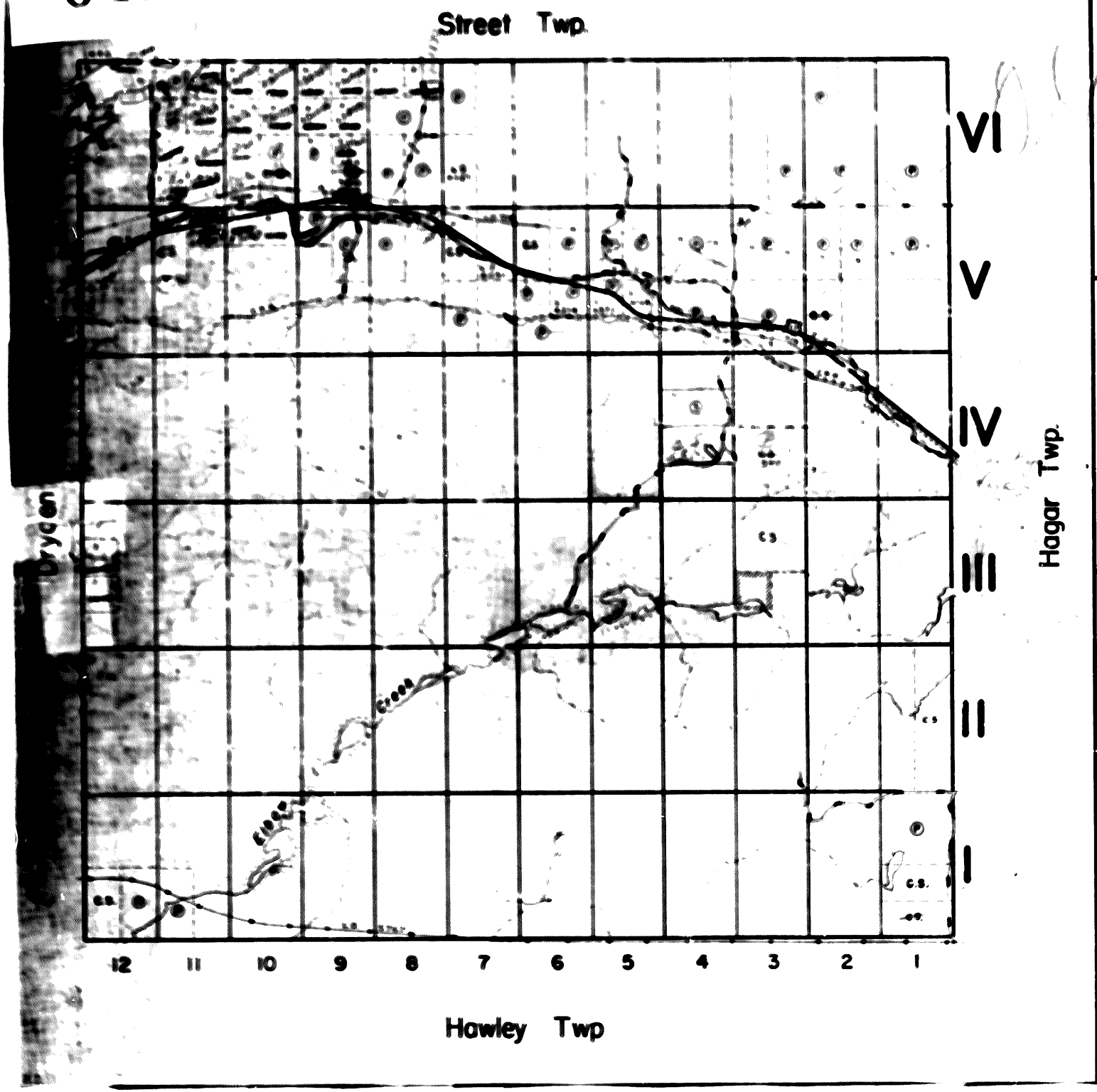

THE TOWNSHIP OF

AWREY

DISTRICT OF SUDBURY

SUDBURY MINING DIVISION

SCALE: 1-INCH = 40 CHAINS

LEGEND

PATENTED LAND	Ⓟ
CROWN LAND SALE	C.S.
LEASES	Ⓛ
LOCATED LAND	Loc.
LICENSE OF OCCUPATION	L.O
MINING RIGHTS ONLY	M.R.O.
SURFACE RIGHTS ONLY	S.R.O.
ROADS	
IMPROVED ROADS	
KING'S HIGHWAYS	
RAILWAYS	
POWER LINES	
MARSH OR MUSKEG	
MINES	

NOTES

AREA SHOWN THUS
RESERVED TO DEPT OF HIGHWAYS.

FLOODING RIGHTS TO AREAS ON EITHER SIDE OF THE WANAPITEI RIVER TO WANAPITEI POWER.

PLAN NO.- M. 640

DEPARTMENT OF MINES
—ONTARIO—

Street Twp. M.1145

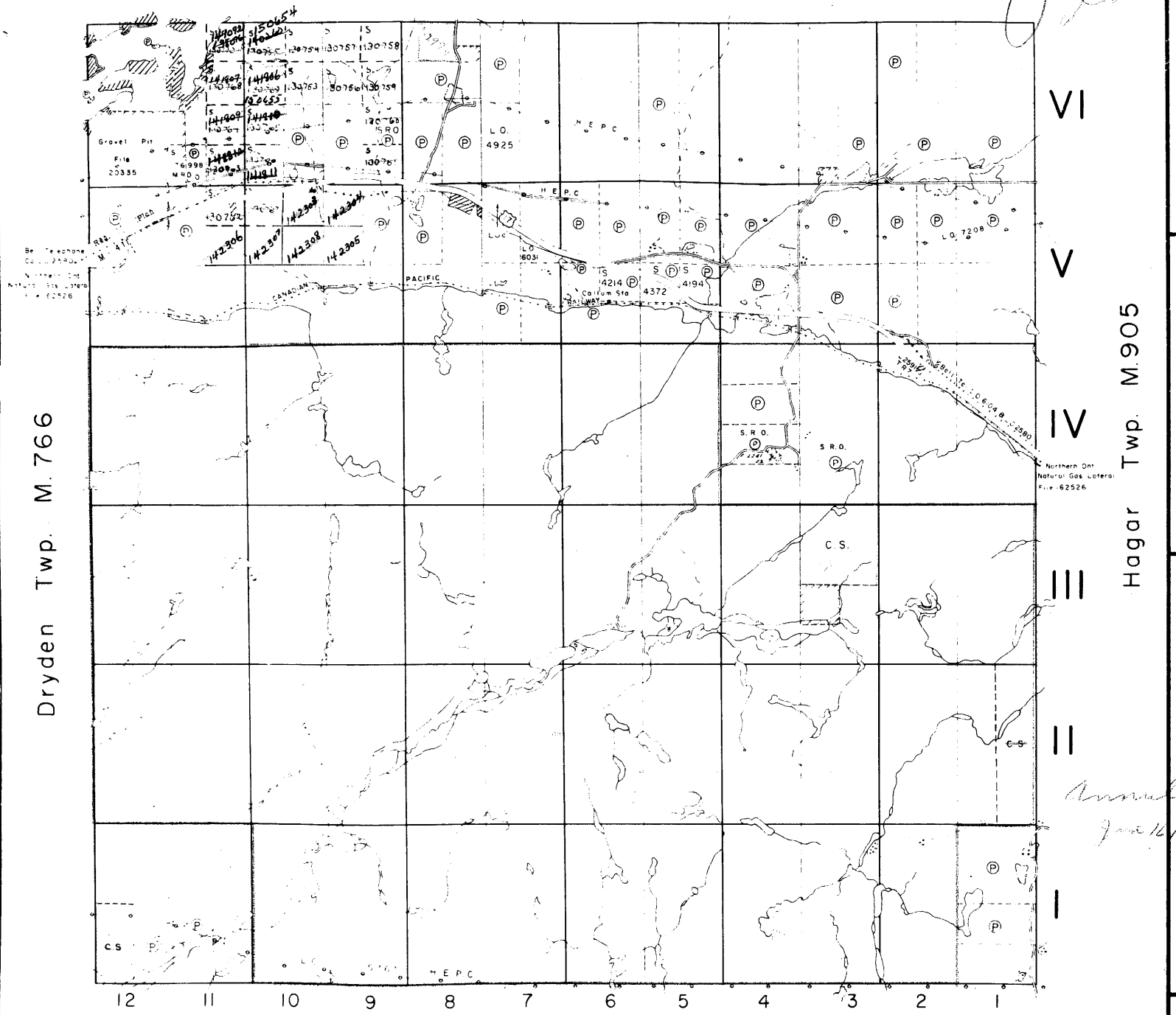

AWREY

DISTRICT OF SUDBURY

SUDBURY MINING DIVISION

SCALE: 1-INCH 40 CHAINS

LEGEND

PATENTED LAND	Ⓟ
CROWN LAND SALE	C S
LEASES	Ⓛ
LOCATED LAND	Loc
LICENSE OF OCCUPATION	L O
MINING RIGHTS ONLY	M R O
SURFACE RIGHTS ONLY	S R O
ROADS	
IMPROVED ROADS	
KING'S HIGHWAYS	
RAILWAYS	
POWER LINES	
MARSH OR MUSKEG	
MINES	⚒
CANCELLED	

NOTES

Area shown thus ▭ gravel only reserved to Dept of Highways File 43882

PLAN NO M.640

DEPARTMENT OF MINES

— ONTARIO —

8 6 4 2 | 2 4 6 8

640

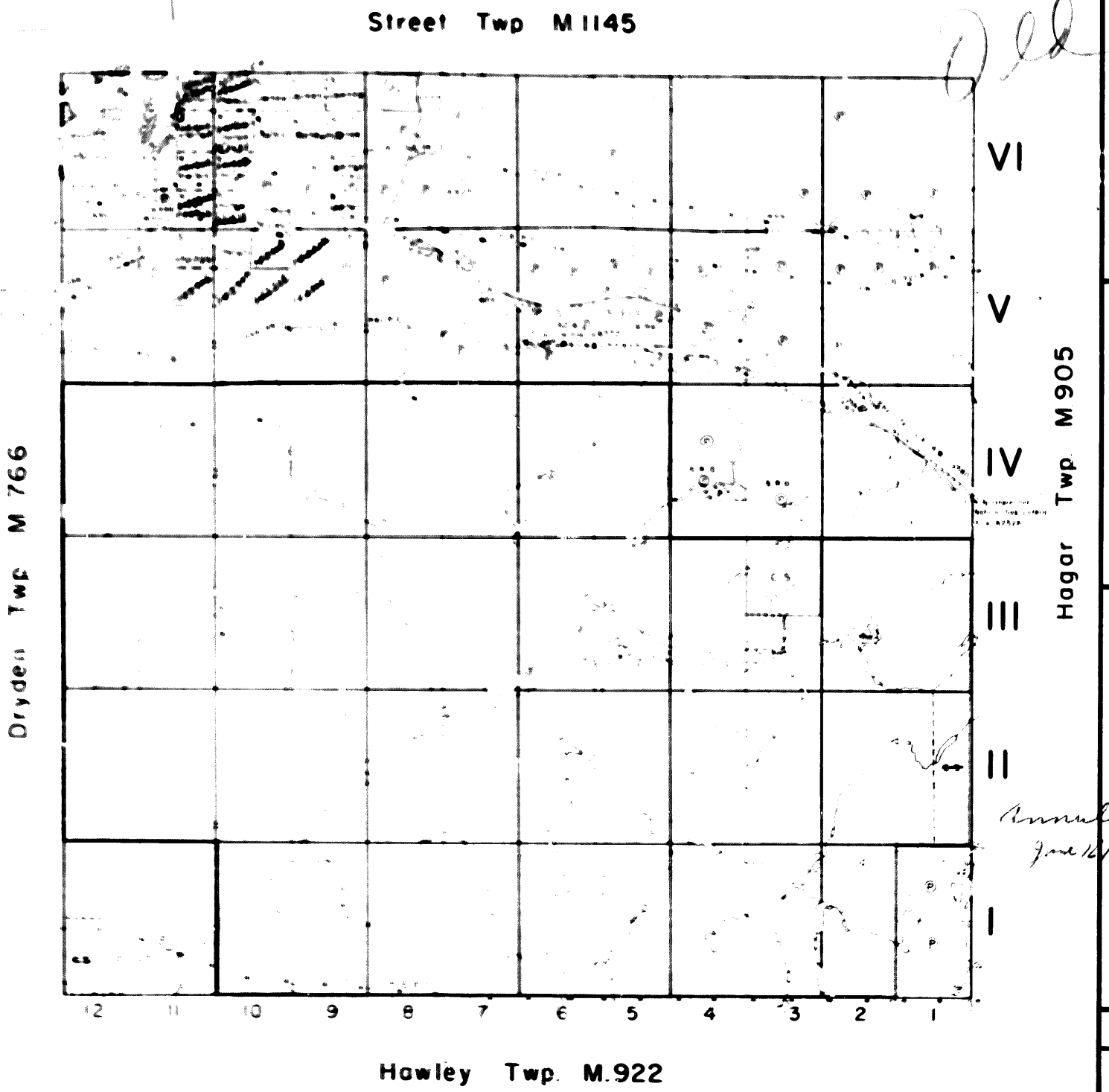

THE TOWNSHIP OF

AWREY

DISTRICT OF SUDBURY

SUDBURY MINING DIVISION

SCALE: 1-INCH 40 CHAINS

LEGEND

PATENTED LAND	(P)
CROWN LAND SALE	C S
LEASES	(L)
LOCATED LAND	Loc
LICENSE OF OCCUPATION	L O
MINING RIGHTS ONLY	M R O
SURFACE RIGHTS ONLY	S R O
ROADS	
IMPROVED ROADS	
KING'S HIGHWAYS	
RAILWAYS	
POWER LINES	
MARSH OR MUSKEG	
MINES	
CANCELLED	

NOTES

Area shown thus gravel only reserved to Dept of Highways File 43882

PLAN NO M.640

DEPARTMENT OF MINES

– ONTARIO –

640

Street Twp. M.1145

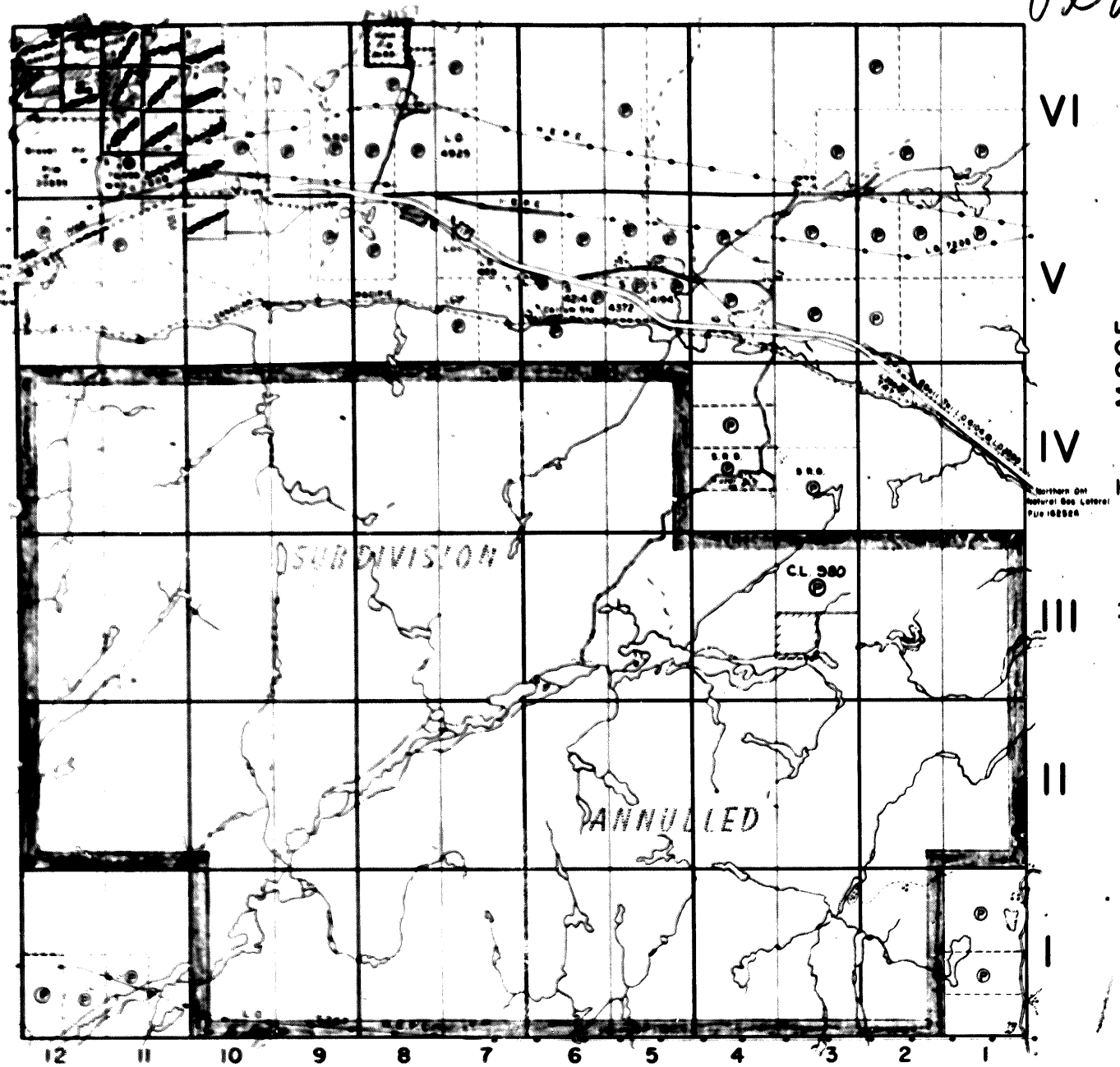

Dryden Twp. M.766

Hagar Twp. M.905

Hawley Twp. M.922

THE TOWNSHIP OF

AWREY

DISTRICT OF SUDBURY

SUDBURY MINING DIVISION

SCALE: 1-INCH 40 CHAINS

LEGEND

PATENTED LAND	P
CROWN LAND SALE	C.S.
LEASES	L
LOCATED LAND	Loc.
LICENSE OF OCCUPATION	L.O.
MINING RIGHTS ONLY	M.R.O.
SURFACE RIGHTS ONLY	S.R.O.
ROADS	
IMPROVED ROADS	
KING'S HIGHWAYS	
RAILWAYS	
POWER LINES	
MARSH OR MUSKEG	
MINES	
CANCELLED	C

NOTES

400 Surface Rights reservation around all Lakes & Rivers.

For status of summer locations shown thus contact Dept of Lands & Forests

Area shown thus gravel only reserved to Dept. of Highways File 43882

PLAN NO. M.640

DEPARTMENT OF MINES

— ONTARIO —

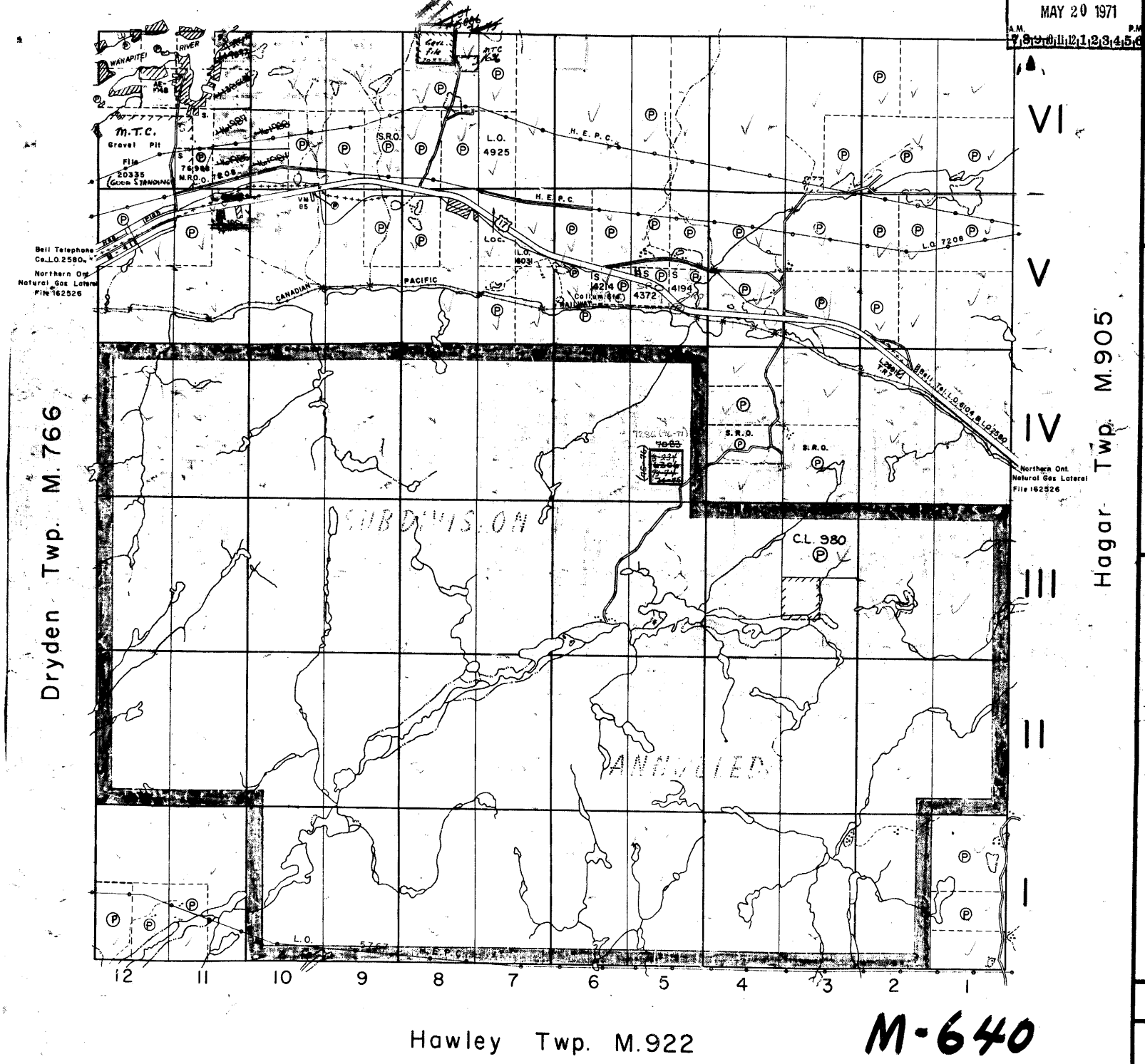

AWREY

DISTRICT OF SUDBURY

SUDBURY MINING DIVISION

SCALE: 1-INCH = 40 CHAINS

LEGEND

PATENTED LAND	Ⓟ
CROWN LAND SALE	C.S.
LEASES	Ⓛ
LOCATED LAND	Loc.
LICENSE OF OCCUPATION	L.O.
MINING RIGHTS ONLY	M.R.O.
SURFACE RIGHTS ONLY	S.R.O.
ROADS	
IMPROVED ROADS	
KING'S HIGHWAYS	
RAILWAYS	
POWER LINES	
MARSH OR MUSKEG	
MINES	
CANCELLED	C.

NOTES

400' Surface Rights reservation around all Lakes & Rivers.

For status of summer locations shown thus contact Dept of Lands & Forests

Area shown thus gravel only reserved to Dept. of Highways File 43882

AWREY

PLAN NO. M.640

ONTARIO DEPARTMENT OF MINES AND NORTHERN AFFAIRS

8 6 4 2 | 2 4 6 8

640

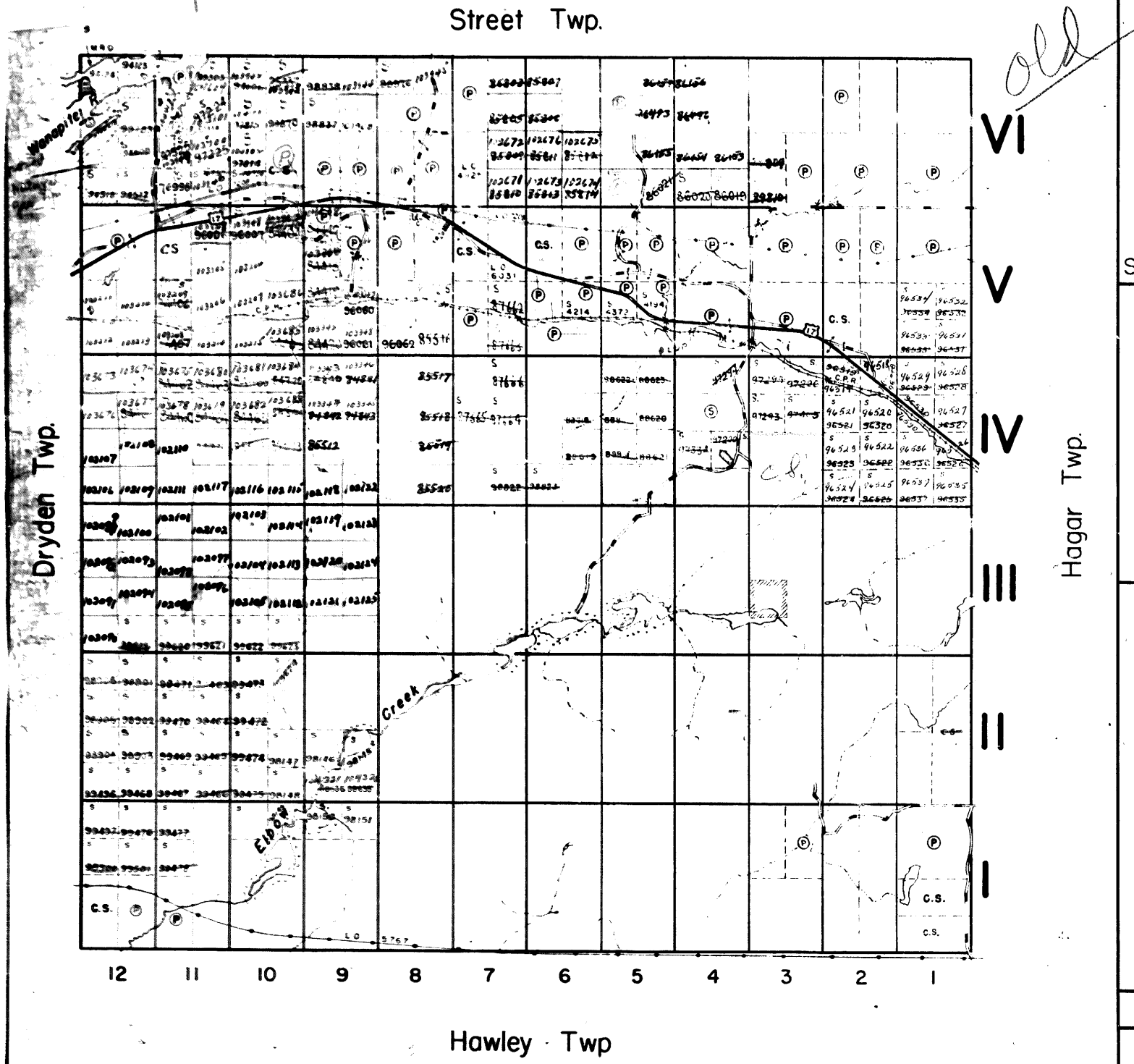

THE TOWNSHIP OF AWREY

DISTRICT OF SUDBURY

SUDBURY MINING DIVISION

SCALE: 1-INCH = 40 CHAINS

LEGEND

PATENTED LAND	Ⓟ
CROWN LAND SALE	C.S.
LEASES	Ⓛ
LOCATED LAND	Loc.
LICENSE OF OCCUPATION	L.O.
MINING RIGHTS ONLY	M.R.O.
SURFACE RIGHTS ONLY	S.R.O.
ROADS	
IMPROVED ROADS	
KING'S HIGHWAYS	
RAILWAYS	
POWER LINES	
MARSH OR MUSKEG	
MINES	

NOTES

AREA SHOWN THUS GRAVEL PIT RESERVED TO DEPT. OF HIGHWAYS.

FLOODING RIGHTS TO AREAS ON EITHER SIDE OF THE WANAPITEI RIVER TO WANAPITEI POWER.

PLAN NO.- M. 640

DEPARTMENT OF MINES
—ONTARIO—

640

Street Twp. M.1145

SUDBURY MINING DIV.
RECEIVED
MAY 20 1971
A.M. P.M.

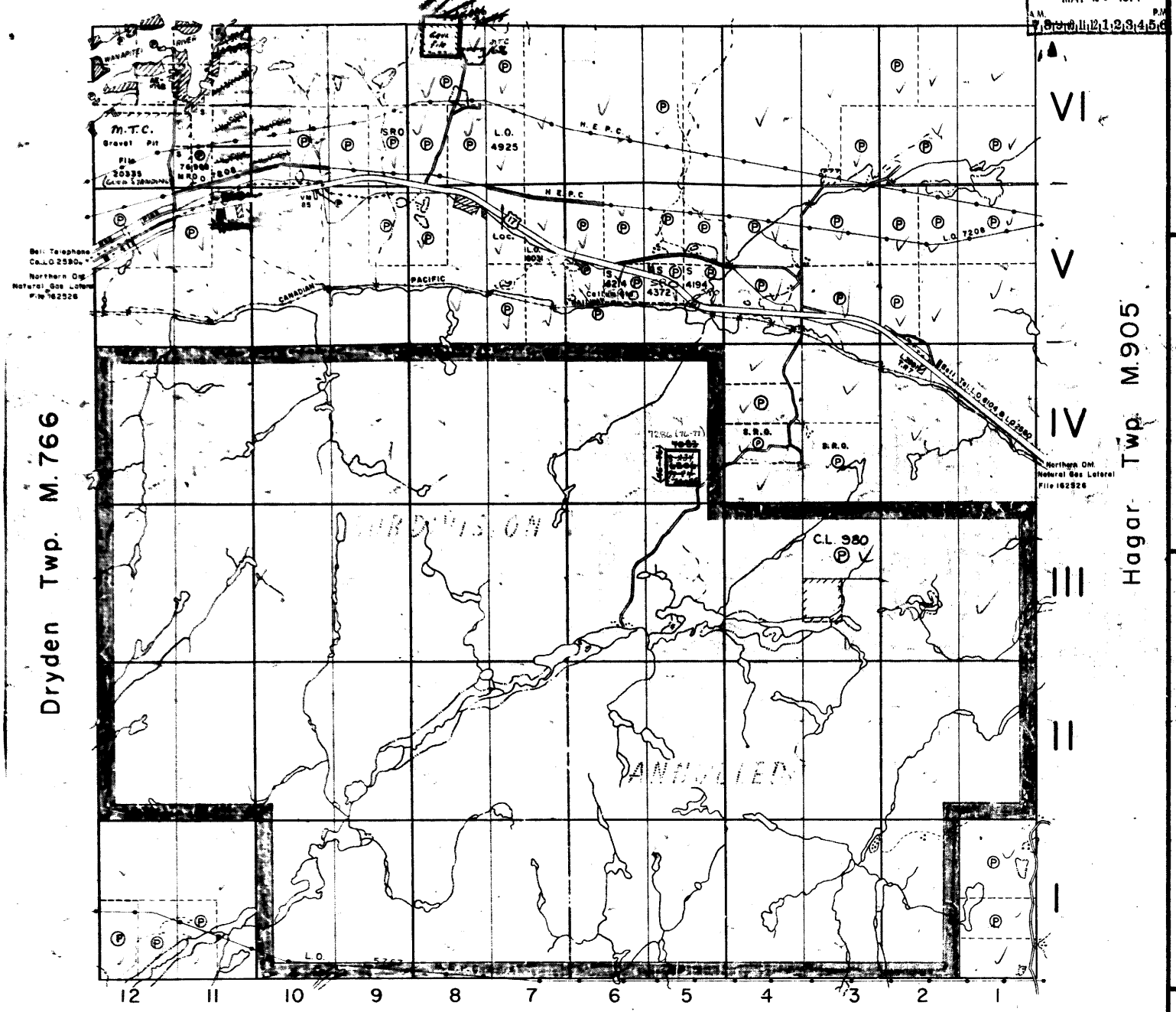

M-640

THE TOWNSHIP OF

AWREY

DISTRICT OF SUDBURY

SUDBURY MINING DIVISION

SCALE 1-INCH = 40 CHAINS

LEGEND

PATENTED LAND	Ⓟ
CROWN LAND SALE	C.S.
LEASES	Ⓛ
LOCATED LAND	Loc.
LICENSE OF OCCUPATION	L.O.
MINING RIGHTS ONLY	M.R.O.
SURFACE RIGHTS ONLY	S.R.O.
ROADS	
IMPROVED ROADS	
KING'S HIGHWAYS	
RAILWAYS	
POWER LINES	
MARSH OR MUSKEG	
MINES	
CANCELLED	C.

NOTES

400' Surface Rights reservation around all Lakes & Rivers.

For status of summer locations shown thus contact Dept of Lands & Forests

Area shown thus gravel only reserved to Dept. of Highways File 43862

AWREY

PLAN NO. M.640

ONTARIO DEPARTMENT OF MINES AND NORTHERN AFFAIRS

Street Twp. M.1145

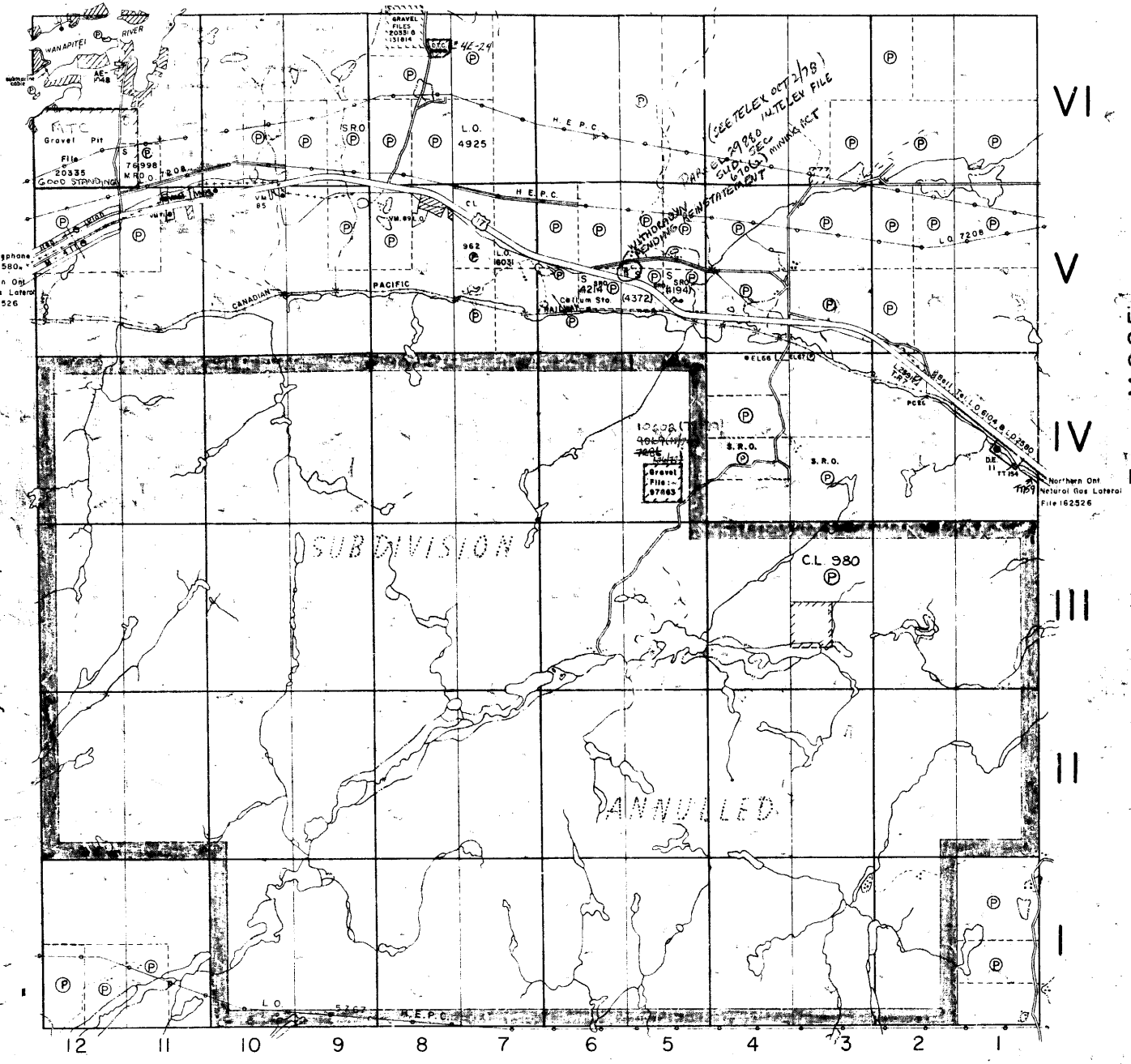

Hawley Twp. M.922

OF

AWREY

DISTRICT OF SUDBURY

SUDBURY MINING DIVISION

SCALE: 1-INCH 40 CHAINS

LEGEND

PATENTED LAND	P
CROWN LAND SALE	C.S.
LEASES	L
LOCATED LAND	Loc.
LICENSE OF OCCUPATION	L.O.
MINING RIGHTS ONLY	M.R.O.
SURFACE RIGHTS ONLY	S.R.O.
ROADS	
IMPROVED ROADS	
KING'S HIGHWAYS	
RAILWAYS	
POWER LINES	
MARSH OR MUSKEG	
MINES	
CANCELLED	C
PATENTED S.R.O.	

NOTES

400' Surface Rights reservation around all Lakes & Rivers.

For status of summer locations shown thus contact Dept of Lands & Forests

Area shown thus gravel only reserved to Dept of Highways File 43882

DATE OF ISSUE OCT 5 1977

AWREY

PLAN NO. M.640

ONTARIO

MINISTRY OF NATURAL RESOURCES

SURVEYS AND MAPPING BRANCH

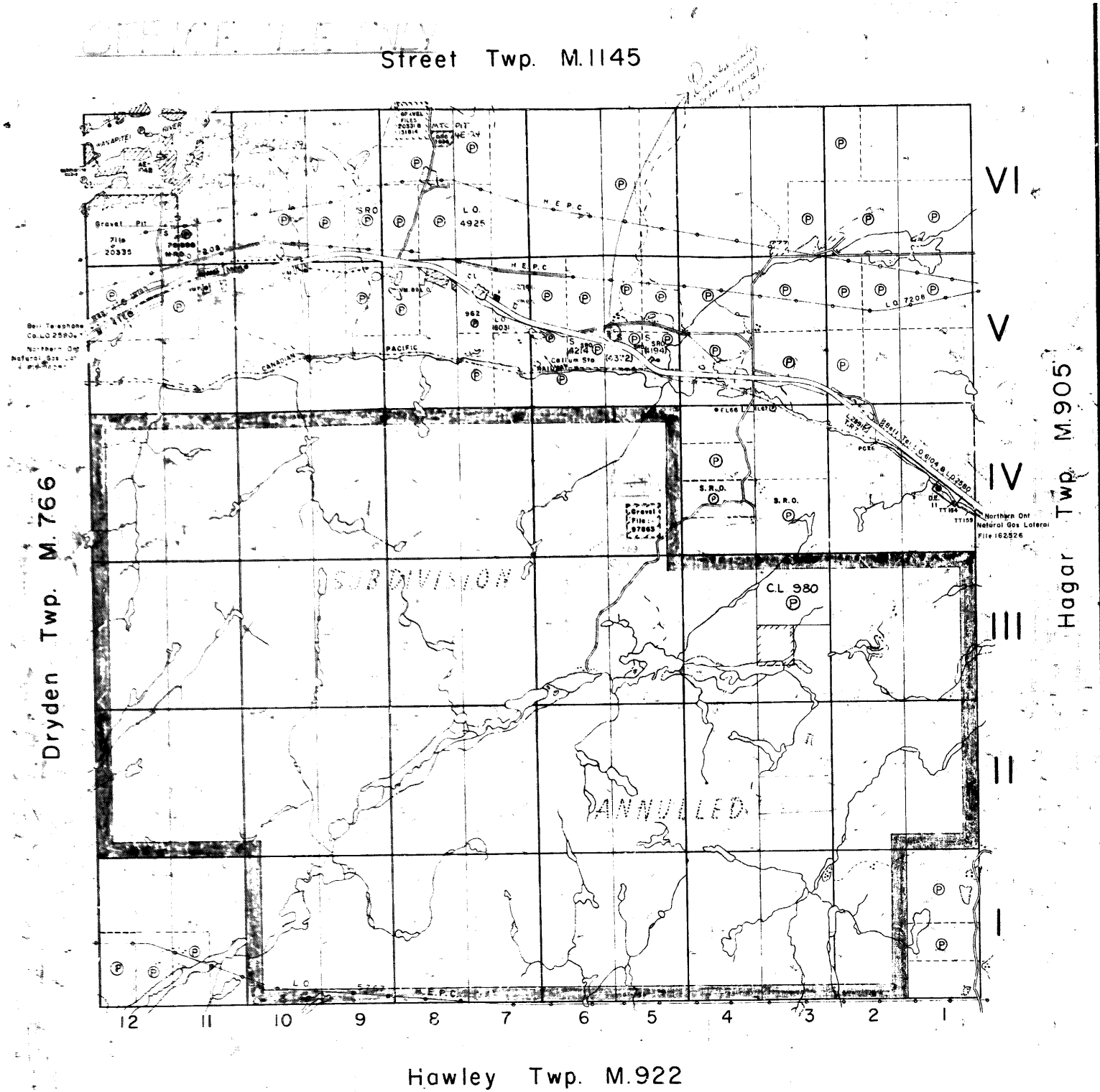

THE TOWNSHIP OF

AWREY

DISTRICT OF SUDBURY

SUDBURY MINING DIVISION

SCALE: 1-INCH — 40 CHAINS

LEGEND

PATENTED LAND	P
CROWN LAND SALE	C.S.
LEASES	L
LOCATED LAND	Loc.
LICENSE OF OCCUPATION	L.O.
MINING RIGHTS ONLY	M.R.O.
SURFACE RIGHTS ONLY	S.R.O.
ROADS	
IMPROVED ROADS	
KING'S HIGHWAYS	
RAILWAYS	
POWER LINES	
MARSH OR MUSKEG	
MINES	
CANCELLED	C
PATENTED S.R.O.	

NOTES

400' Surface Rights reservation around all Lakes & Rivers.

For status of summer locations shown thus contact Dept of Lands & Forests

Area shown thus gravel only reserved to Dept of Highways File 43882

DATE OF ISSUE FEB 21 1979

AWREY

PLAN NO. M.640

ONTARIO

MINISTRY OF NATURAL RESOURCES

SURVEYS AND MAPPING BRANCH

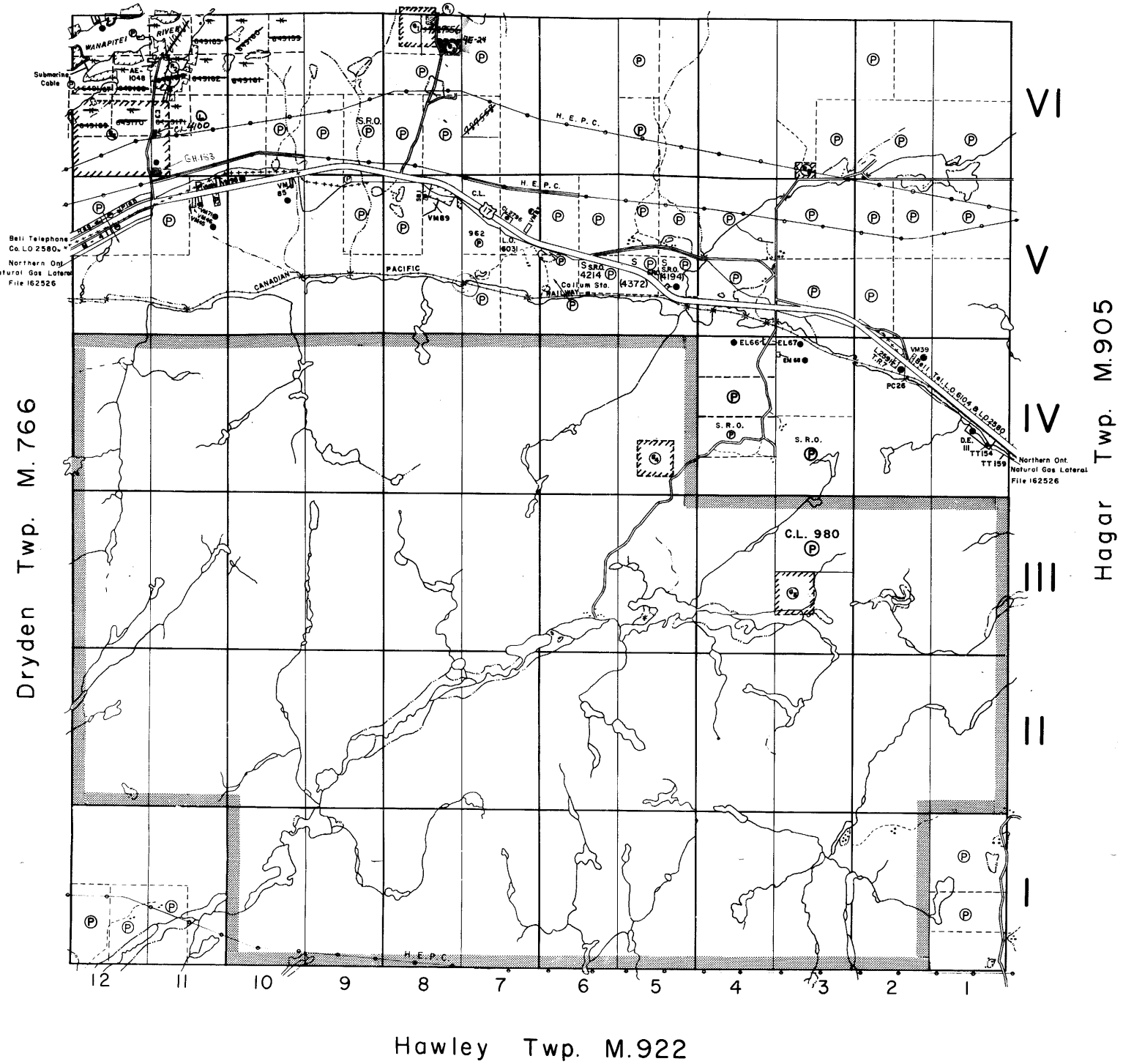

AWREY

DISTRICT OF SUDBURY

SUDBURY MINING DIVISION

SCALE: 1-INCH = 40 CHAINS

LEGEND

PATENTED LAND	● or Ⓟ
CROWN LAND SALE	C.S.
LEASES	Ⓛ
LOCATED LAND	Loc.
LICENSE OF OCCUPATION	L.O.
MINING RIGHTS ONLY	M.R.O.
SURFACE RIGHTS ONLY	S.R.O.
ROADS	
IMPROVED ROADS	
KING'S HIGHWAYS	
RAILWAYS	
POWER LINES	
MARSH OR MUSKEG	
MINES	
CANCELLED	C.
PATENTED (S.R.O.)	◓

NOTES

400' Surface Rights reservation around all Lakes & Rivers.

For status of summer locations shown thus contact MINISTRY of NATURAL RESOURCES.

SAND & GRAVEL

G_1	GRAVEL	FILE 20331 & 131814
G_2	GRAVEL MTC PIT Nº 1636	
G_3	GRAVEL PIT	FILE 20335
G_4	GRAVEL	FILE 97863
G_5	MTC GRAVEL	FILE 43882

ANNULMENT CERTIFICATE

THE SUBDIVISION OF THIS TOWNSHIP INTO LOTS AND CONCESSIONS IS PARTIALLY ANNULLED BY ORDER OF THE DEPUTY MINISTER OF NATURAL RESOURCES, MAY 19, 1967. SHOWN THUS

RESERVATIONS

R_1 WASTE DISPOSAL SITE	1/6/83
R_2 PUBLIC ACCESS	1/6/83

PLAN NO. M.640

ONTARIO
MINISTRY OF NATURAL RESOURCES
SURVEYS AND MAPPING BRANCH

AWREY

AWREY

SUDBURY DISTRICT

Scale 40 Chains-1-Inch

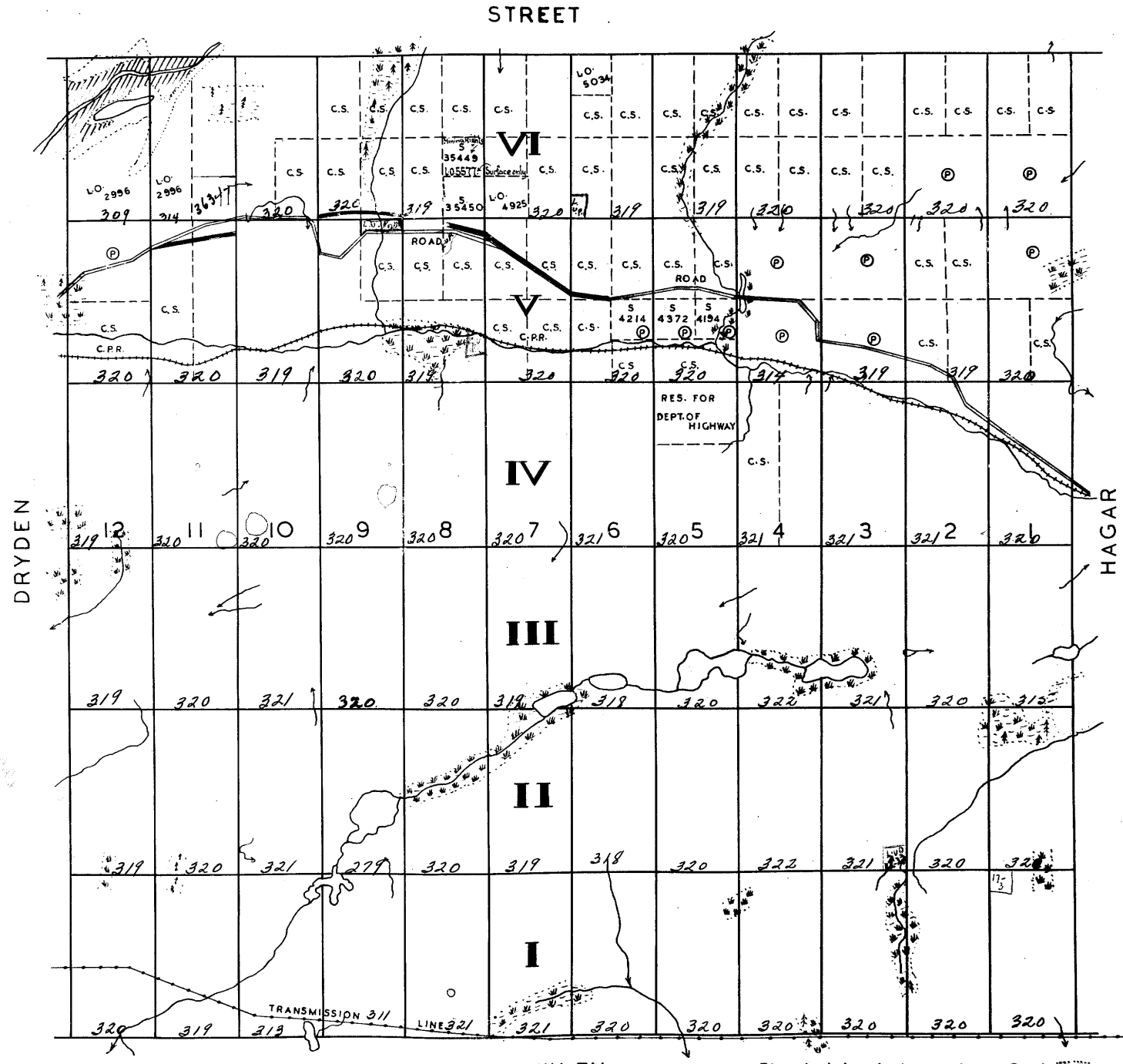

Claims marked Ⓟ are Patented
" " C " Cancelled
" " C.S. " Crown Land Sales

Flooded lands to contour 844'
" " " 834'

M-640

C.S.

6 4 2 2 4 6

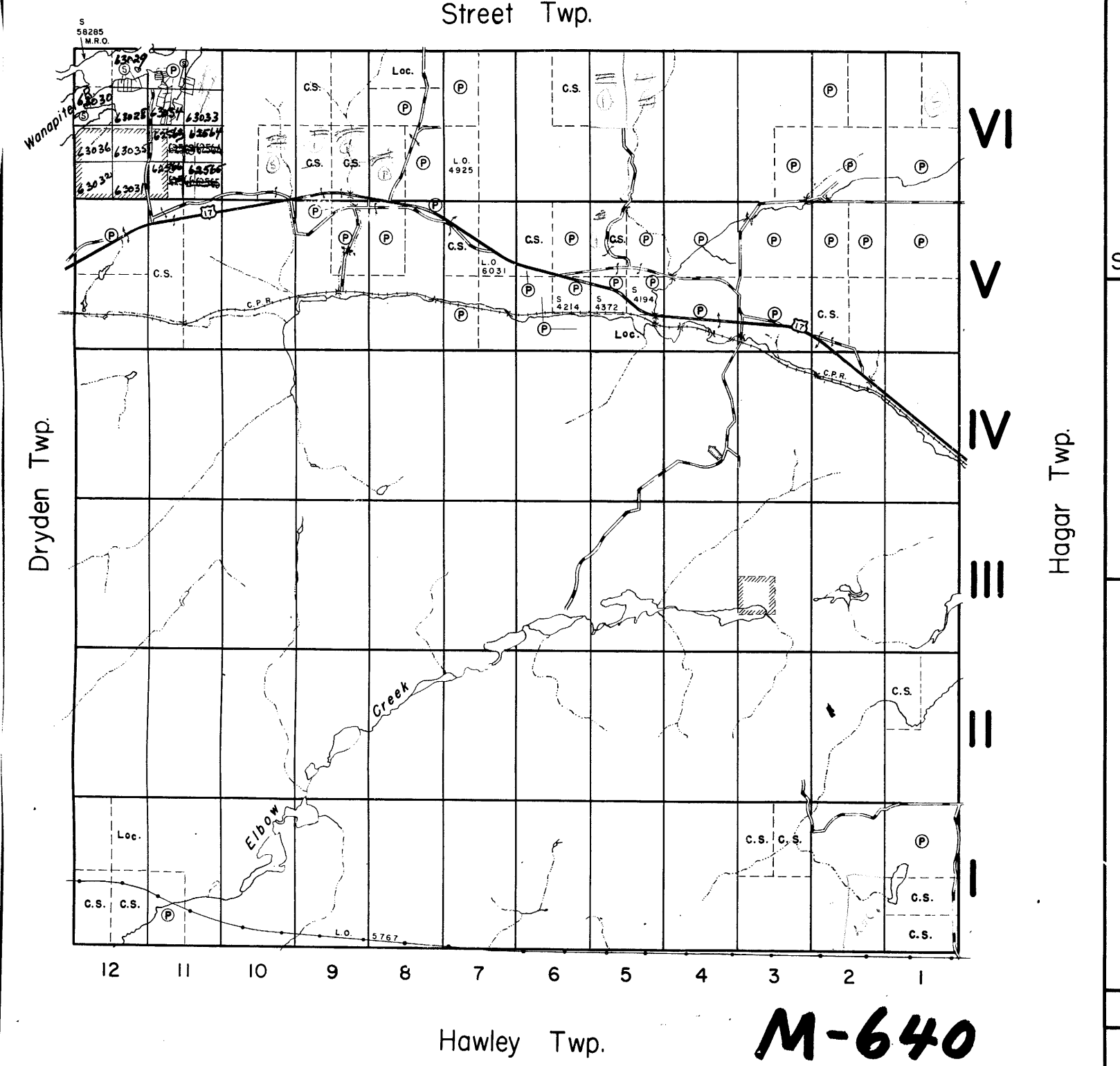

THE TOWNSHIP OF AWREY

DISTRICT OF SUDBURY

SUDBURY MINING DIVISION

SCALE: 1-INCH = 40 CHAINS

LEGEND

PATENTED LAND	(P)
CROWN LAND SALE	C.S.
LEASES	(L)
LOCATED LAND	Loc.
LICENSE OF OCCUPATION	L.O.
MINING RIGHTS ONLY	M.R.O.
SURFACE RIGHTS ONLY	S.R.O.
ROADS	
IMPROVED ROADS	
KING'S HIGHWAYS	
RAILWAYS	
POWER LINES	
MARSH OR MUSKEG	
MINES	

NOTES

AREA SHOWN THUS RESERVED TO DEPT. OF HIGHWAYS.

FLOODING RIGHTS TO AREAS ON EITHER SIDE OF THE WANAPITEI RIVER TO WANAPITEI POWER.

PLAN NO.- S.23

DEPARTMENT OF MINES
—ONTARIO—

M-640

B.D.

8 6 4 2 1 2 4 6 8

Street Twp. M.1145

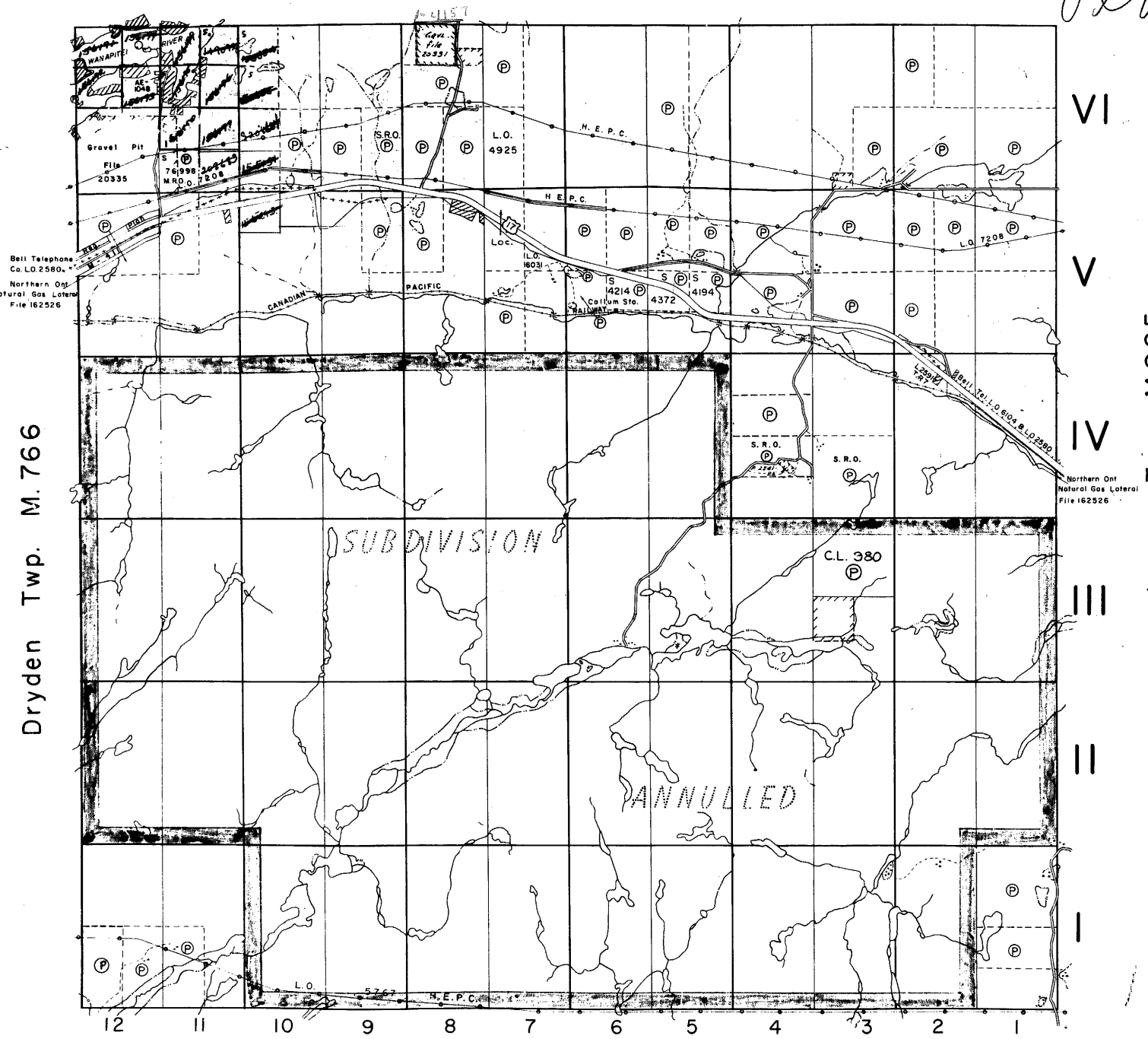

AWREY

DISTRICT OF SUDBURY

SUDBURY MINING DIVISION

SCALE: 1-INCH - 40 CHAINS

LEGEND

PATENTED LAND	Ⓟ
CROWN LAND SALE	C.S.
LEASES	Ⓛ
LOCATED LAND	Loc.
LICENSE OF OCCUPATION	L.O.
MINING RIGHTS ONLY	M.R.O.
SURFACE RIGHTS ONLY	S.R.O.
ROADS	
IMPROVED ROADS	
KING'S HIGHWAYS	
RAILWAYS	
POWER LINES	
MARSH OR MUSKEG	
MINES	
CANCELLED	C

NOTES

400' Surface Rights reservation around all Lakes & Rivers.

For status of summer locations shown thus contact Dept of Lands & Forests

Area shown thus gravel only reserved to Dept. of Highways File 43882

PLAN NO. M.640

DEPARTMENT OF MINES

— ONTARIO —

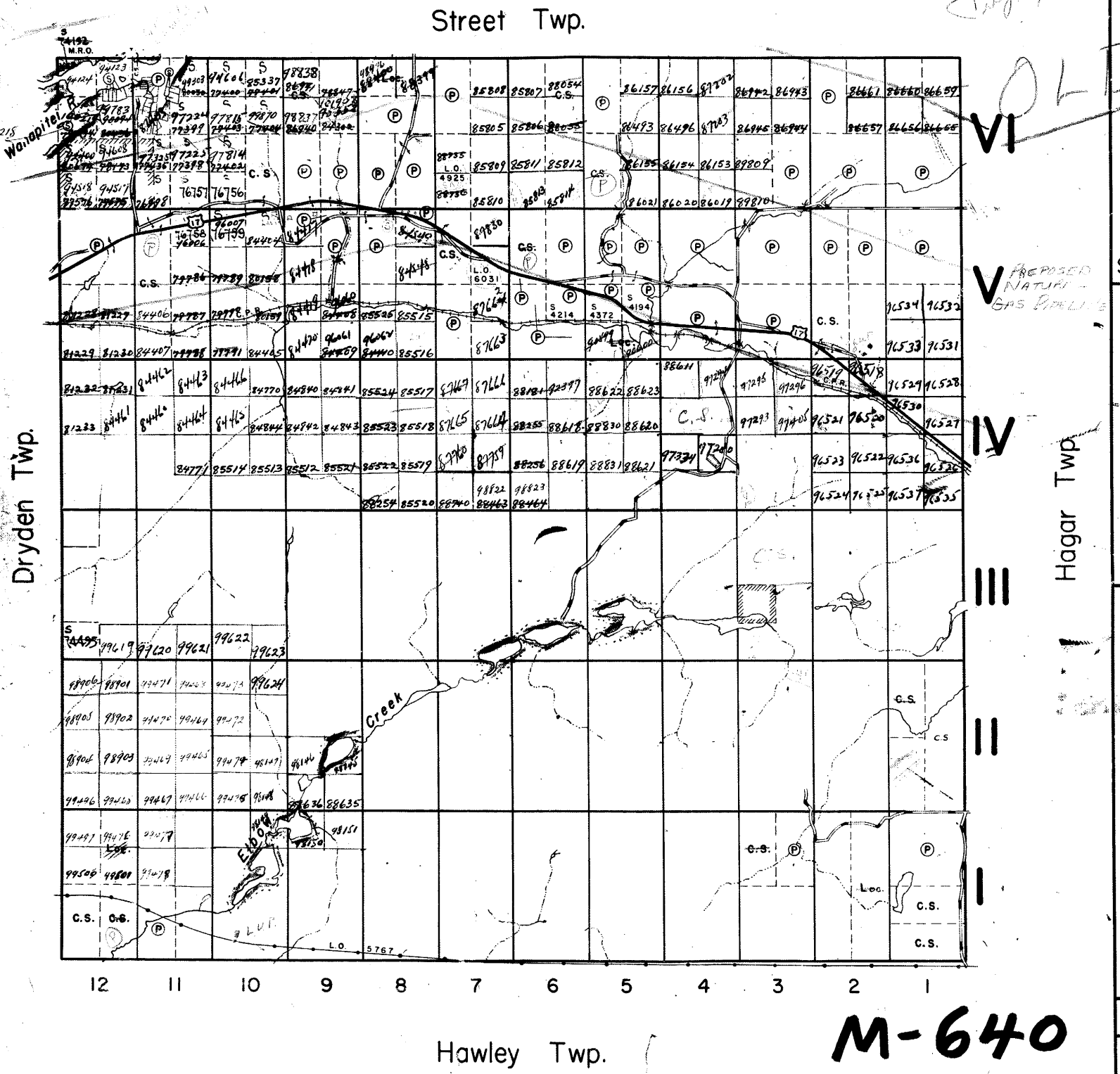

THE TOWNSHIP OF AWREY

DISTRICT OF SUDBURY

SUDBURY MINING DIVISION

SCALE: 1-INCH = 40 CHAINS

LEGEND

PATENTED LAND	Ⓟ
CROWN LAND SALE	C.S.
LEASES	Ⓛ
LOCATED LAND	Loc.
LICENSE OF OCCUPATION	L.O.
MINING RIGHTS ONLY	M.R.O.
SURFACE RIGHTS ONLY	S.R.O.
ROADS	
IMPROVED ROADS	
KING'S HIGHWAYS	
RAILWAYS	
POWER LINES	
MARSH OR MUSKEG	
MINES	

NOTES

AREA SHOWN THUS GRAVEL PIT RESERVED TO DEPT. OF HIGHWAYS.

FLOODING RIGHTS TO AREAS ON EITHER SIDE OF THE WANAPITEI RIVER TO WANAPITEI POWER.

PLAN NO.- S.23

DEPARTMENT OF MINES
—ONTARIO—

B.D.

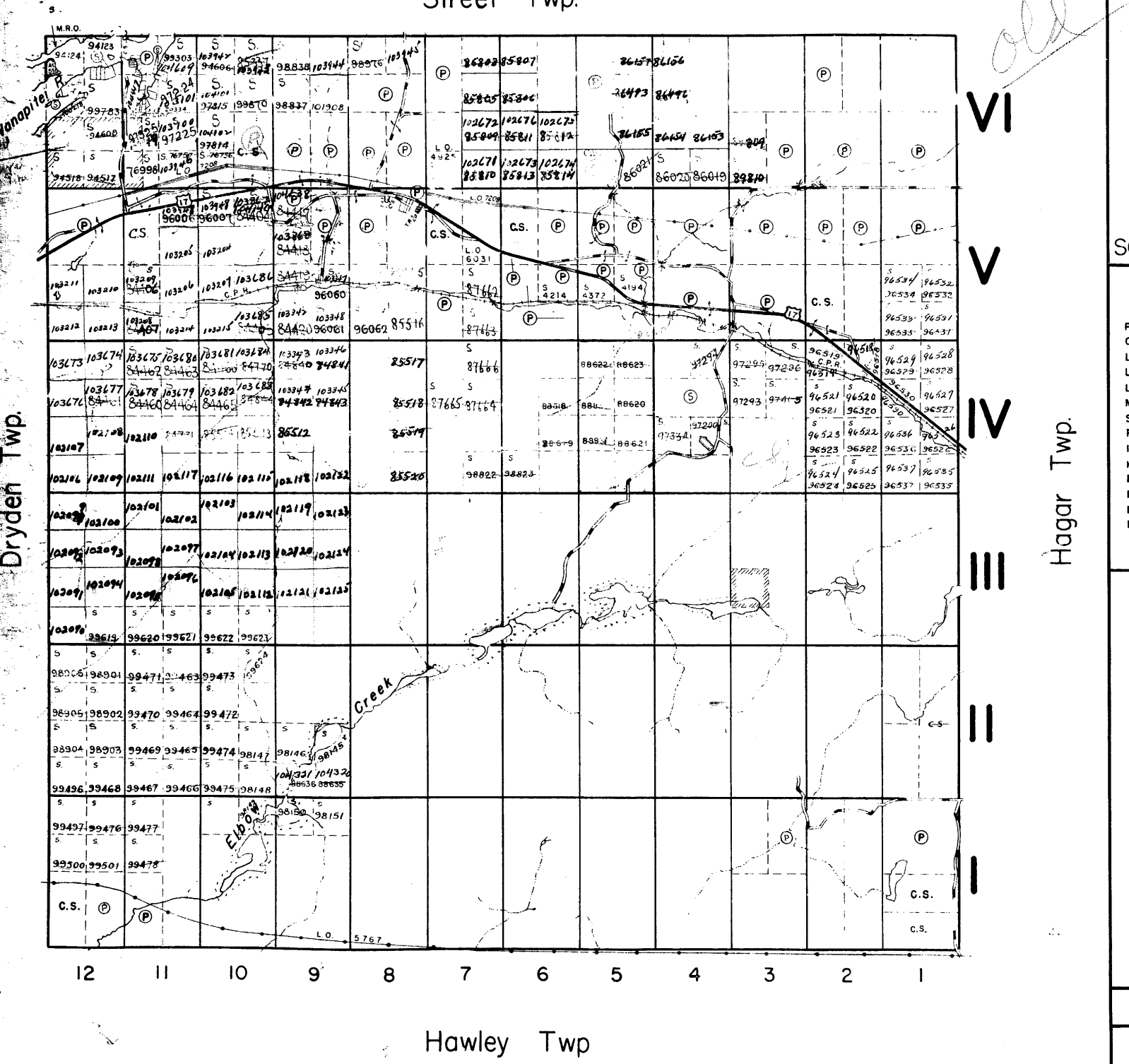

OF

AWREY

DISTRICT OF SUDBURY

SUDBURY MINING DIVISION

SCALE: 1-INCH= 40 CHAINS

LEGEND

PATENTED LAND	Ⓟ
CROWN LAND SALE	C.S.
LEASES	Ⓛ
LOCATED LAND	Loc.
LICENSE OF OCCUPATION	L.O.
MINING RIGHTS ONLY	M.R.O.
SURFACE RIGHTS ONLY	S.R.O.
ROADS	
IMPROVED ROADS	
KING'S HIGHWAYS	
RAILWAYS	
POWER LINES	
MARSH OR MUSKEG	
MINES	

NOTES

AREA SHOWN THUS GRAVEL PIT RESERVED TO DEPT. OF HIGHWAYS.

FLOODING RIGHTS TO AREAS ON EITHER SIDE OF THE WANAPITEI RIVER TO WANAPITEI POWER.

PLAN NO.- M. 640

DEPARTMENT OF MINES
—ONTARIO—

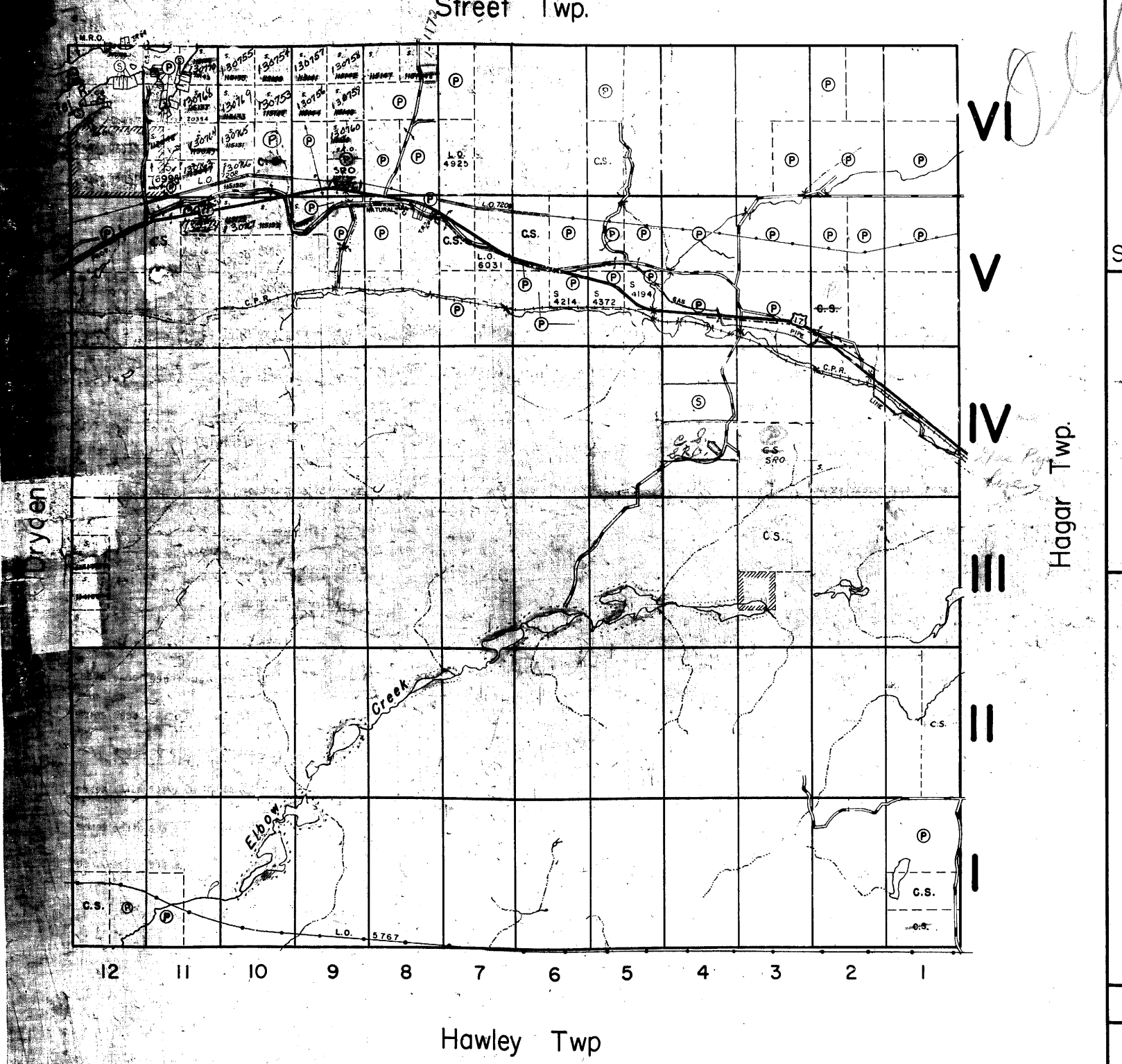

THE TOWNSHIP
OF

AWREY

DISTRICT OF
SUDBURY

SUDBURY
MINING DIVISION

SCALE: 1-INCH= 40 CHAINS

LEGEND

PATENTED LAND	Ⓟ
CROWN LAND SALE	C.S.
LEASES	Ⓛ
LOCATED LAND	Loc.
LICENSE OF OCCUPATION	L.O.
MINING RIGHTS ONLY	M.R.O.
SURFACE RIGHTS ONLY	S.R.O.
ROADS	
IMPROVED ROADS	
KING'S HIGHWAYS	
RAILWAYS	
POWER LINES	
MARSH OR MUSKEG	
MINES	

NOTES

AREA SHOWN THUS GRAVEL ONLY RESERVED TO DEPT. OF HIGHWAYS.

FLOODING RIGHTS TO AREAS ON EITHER SIDE OF THE WANAPITEI RIVER TO WANAPITEI POWER.

400' Rsvd. to Dept. of L. & F. shown thus:

PLAN NO.- M. 640

DEPARTMENT OF MINES
—ONTARIO—

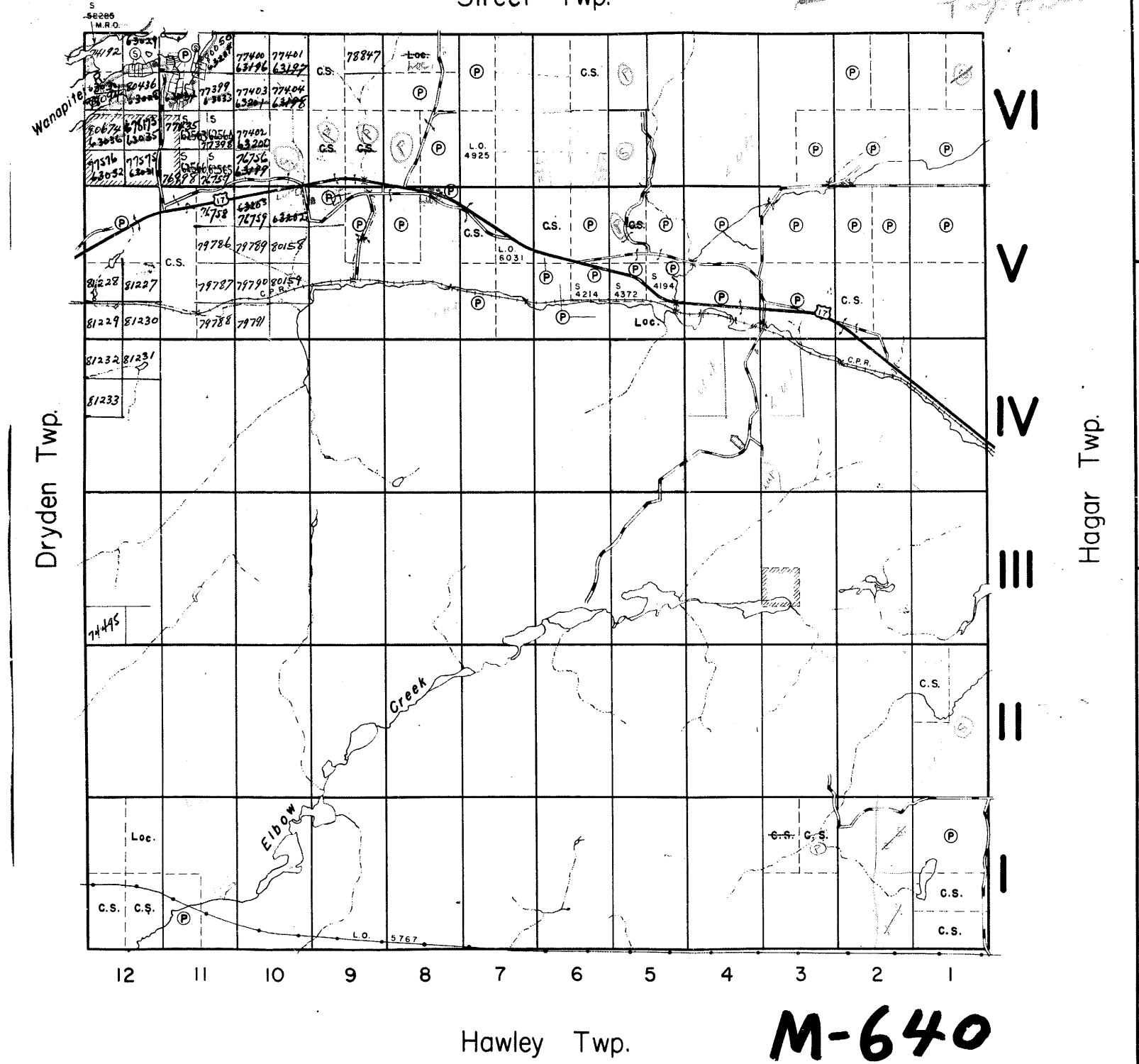

OF

AWREY

DISTRICT OF SUDBURY

SUDBURY MINING DIVISION

SCALE: 1-INCH= 40 CHAINS

LEGEND

PATENTED LAND	Ⓟ
CROWN LAND SALE	C.S.
LEASES	Ⓛ
LOCATED LAND	Loc.
LICENSE OF OCCUPATION	L.O.
MINING RIGHTS ONLY	M.R.O.
SURFACE RIGHTS ONLY	S.R.O.
ROADS	
IMPROVED ROADS	
KING'S HIGHWAYS	
RAILWAYS	
POWER LINES	
MARSH OR MUSKEG	
MINES	

NOTES

AREA SHOWN THUS [illegible] RESERVED TO DEPT. OF HIGHWAYS.

FLOODING RIGHTS TO AREAS ON EITHER SIDE OF THE WANAPITEI RIVER TO WANAPITEI POWER.

-400 ac

PLAN NO.- S.23

DEPARTMENT OF MINES
—ONTARIO—

B.D.

8 6 4 2 | 2 4 6 8

640

Street Twp. M.1145

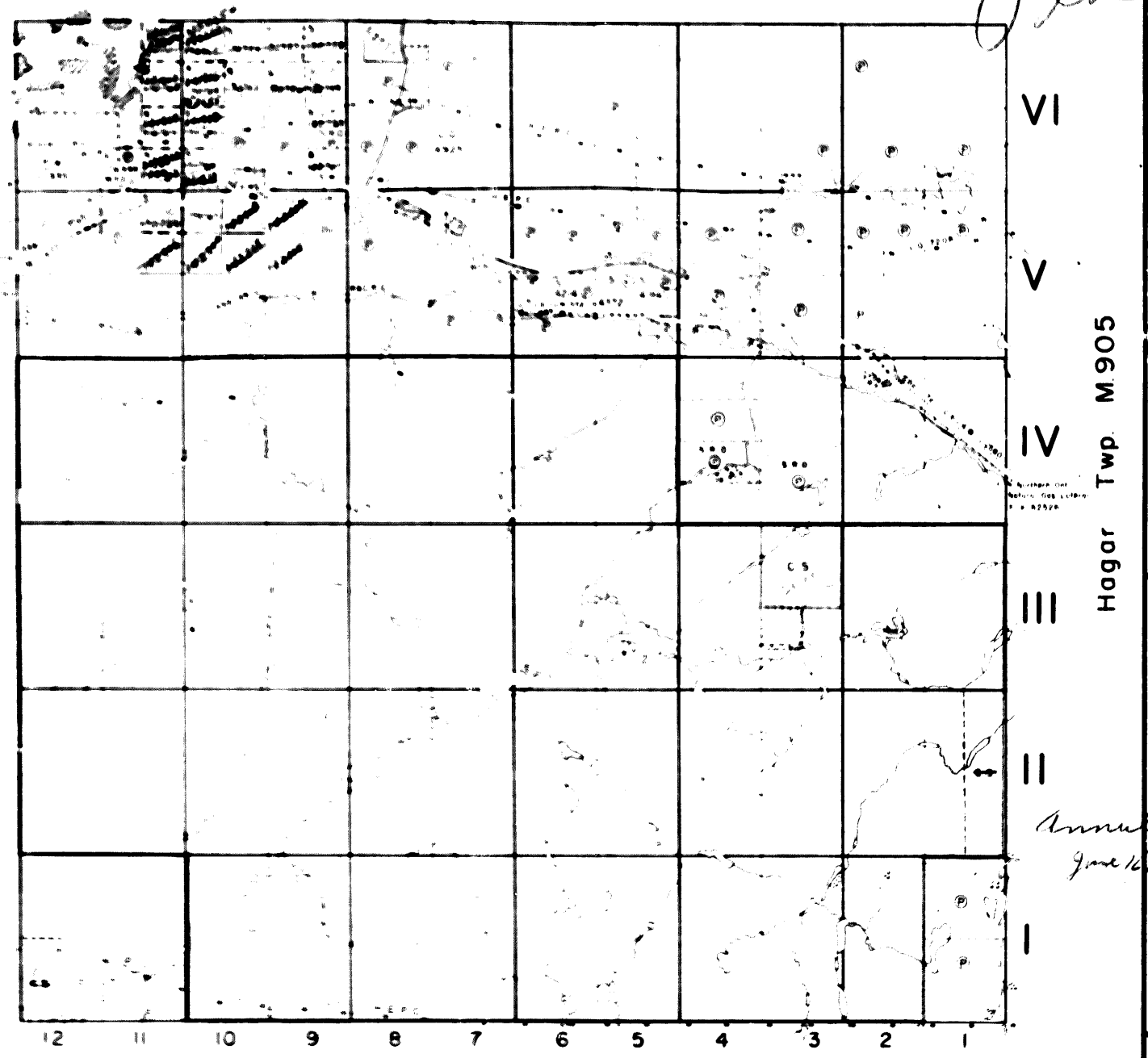

Hawley Twp. M.922

THE TOWNSHIP OF

AWREY

DISTRICT OF SUDBURY

SUDBURY MINING DIVISION

SCALE: 1-INCH 40 CHAINS

LEGEND

PATENTED LAND	(P)
CROWN LAND SALE	C S
LEASES	(L)
LOCATED LAND	Loc
LICENSE OF OCCUPATION	L O
MINING RIGHTS ONLY	M R O
SURFACE RIGHTS ONLY	S R O
ROADS	
IMPROVED ROADS	
KING'S HIGHWAYS	
RAILWAYS	
POWER LINES	
MARSH OR MUSKEG	
MINES	
CANCELLED	

NOTES

Area shown thus gravel only reserved to Dept of Highways File 43892

Annulled June 16/67

PLAN NO M.640

DEPARTMENT OF MINES

— ONTARIO —

TOWNSHIP OF AWREY

DISTRICT of SUDBURY

SUDBURY MINING DIVISION

SCALE: 1 INCH TO 40 CHAINS

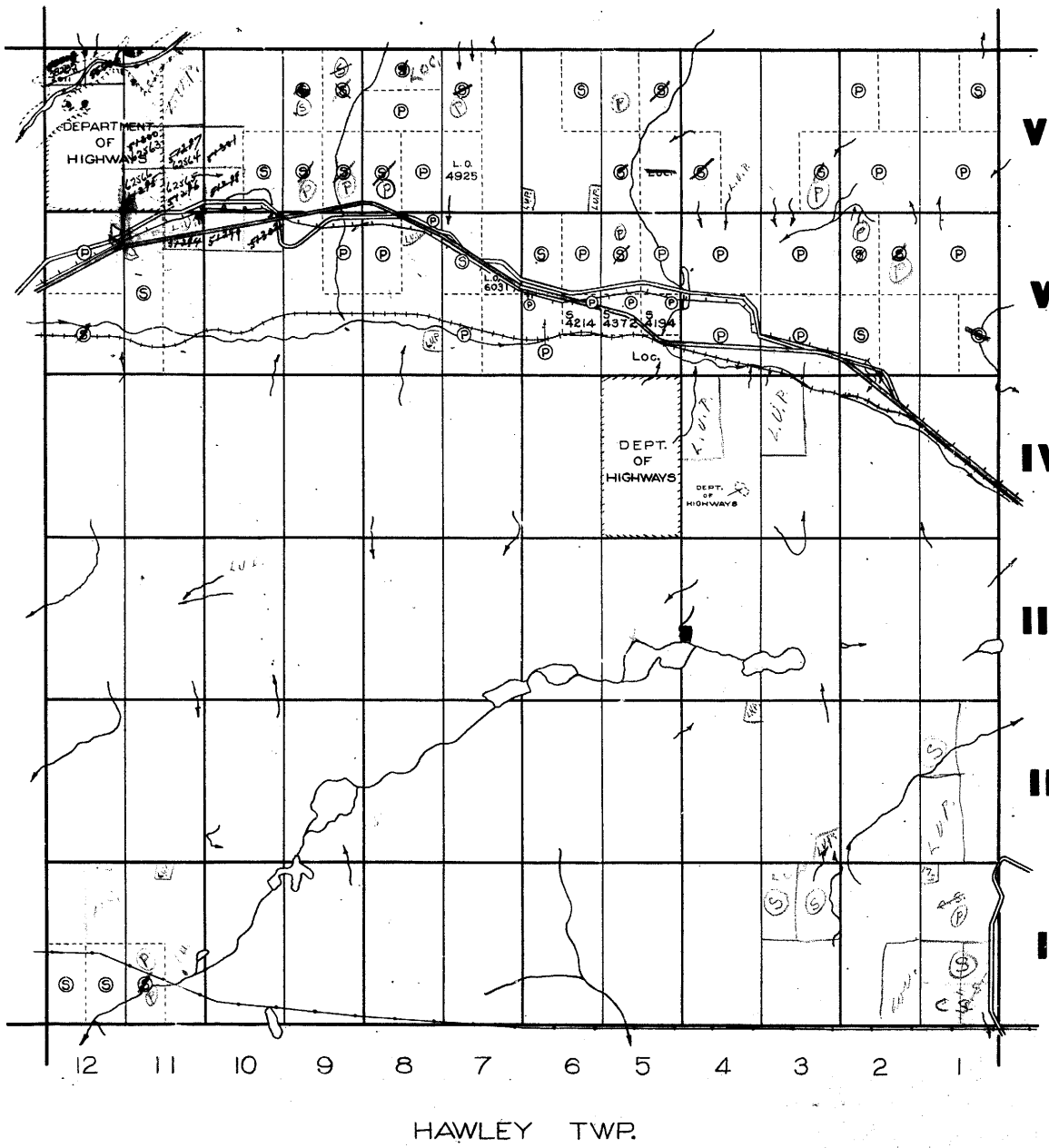

LEGEND

PATENTED LAND ..... P
CROWN LAND SALE ..... S
LICENCE OF OCCUPATION ..... LO
LOCATED LAND ..... Loc.
IMPROVED ROAD
ROAD
CANADIAN PACIFIC RAILWAY
BELL TELEPHONE LINE
HYDRO ELECTRIC POWER TRANSMISSION LINE

NOTES

FLOODING RIGHTS TO AREAS ON EITHER SIDE OF THE WANAPITEI RIVER TO WANAPITEI POWER INDICATED.

SUDBURY RECEIVED SEP 12 1947 MINING DIVISION

M-640

DEPARTMENT of MINES — ONTARIO

640

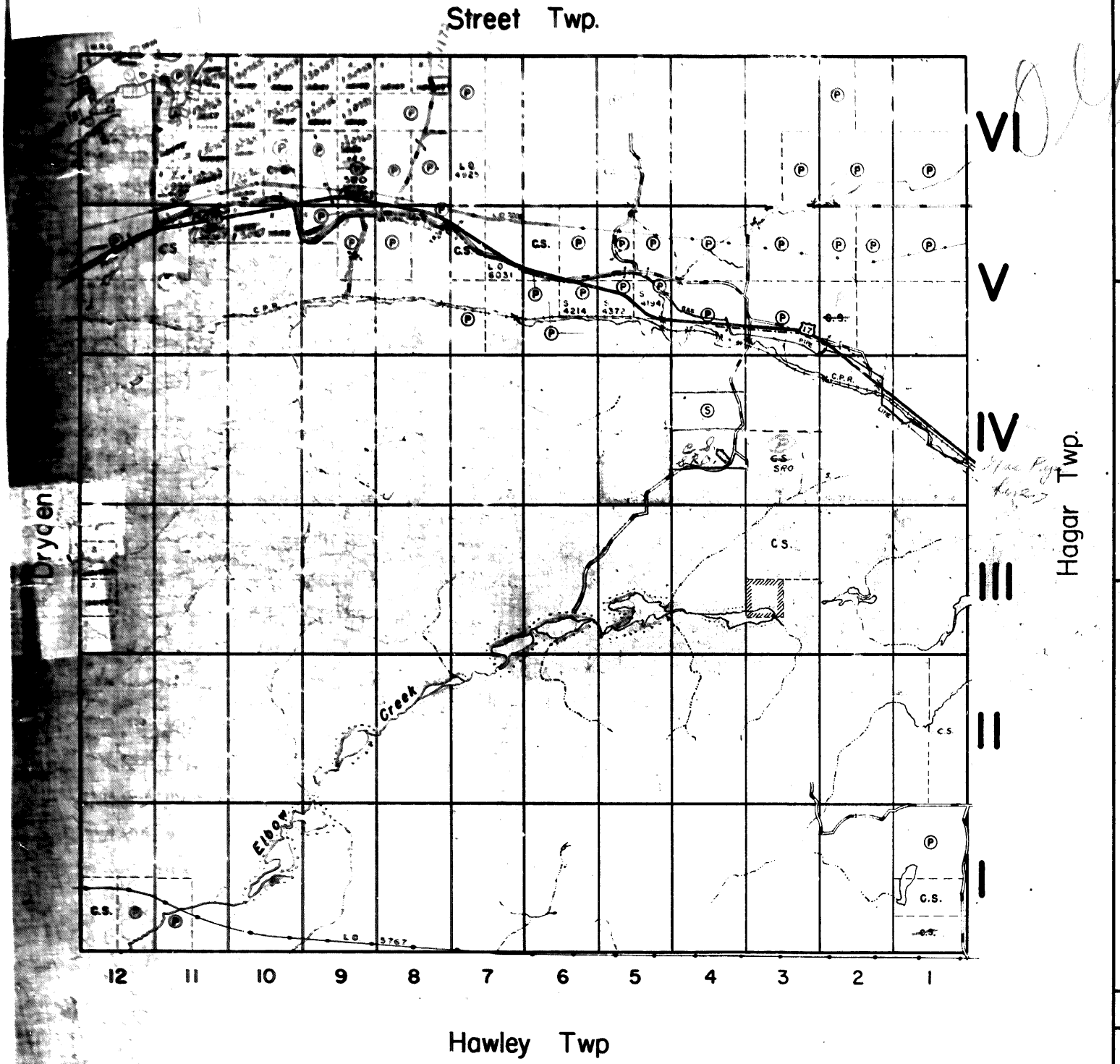

THE TOWNSHIP OF

AWREY

DISTRICT OF SUDBURY

SUDBURY MINING DIVISION

SCALE: 1-INCH= 40 CHAINS

LEGEND

PATENTED LAND	Ⓟ
CROWN LAND SALE	C.S.
LEASES	Ⓛ
LOCATED LAND	Loc.
LICENSE OF OCCUPATION	L.O.
MINING RIGHTS ONLY	M.R.O.
SURFACE RIGHTS ONLY	S.R.O.
ROADS	
IMPROVED ROADS	
KING'S HIGHWAYS	
RAILWAYS	
POWER LINES	
MARSH OR MUSKEG	
MINES	

NOTES

AREA SHOWN THUS GRAVEL ONLY RESERVED TO DEPT. OF HIGHWAYS.

FLOODING RIGHTS TO AREAS ON EITHER SIDE OF THE WANAPITEI RIVER TO WANAPITEI POWER.

400' 2 sva. to Dept. of L. & F. shown thus

PLAN NO.- M. 640

DEPARTMENT OF MINES
—ONTARIO—

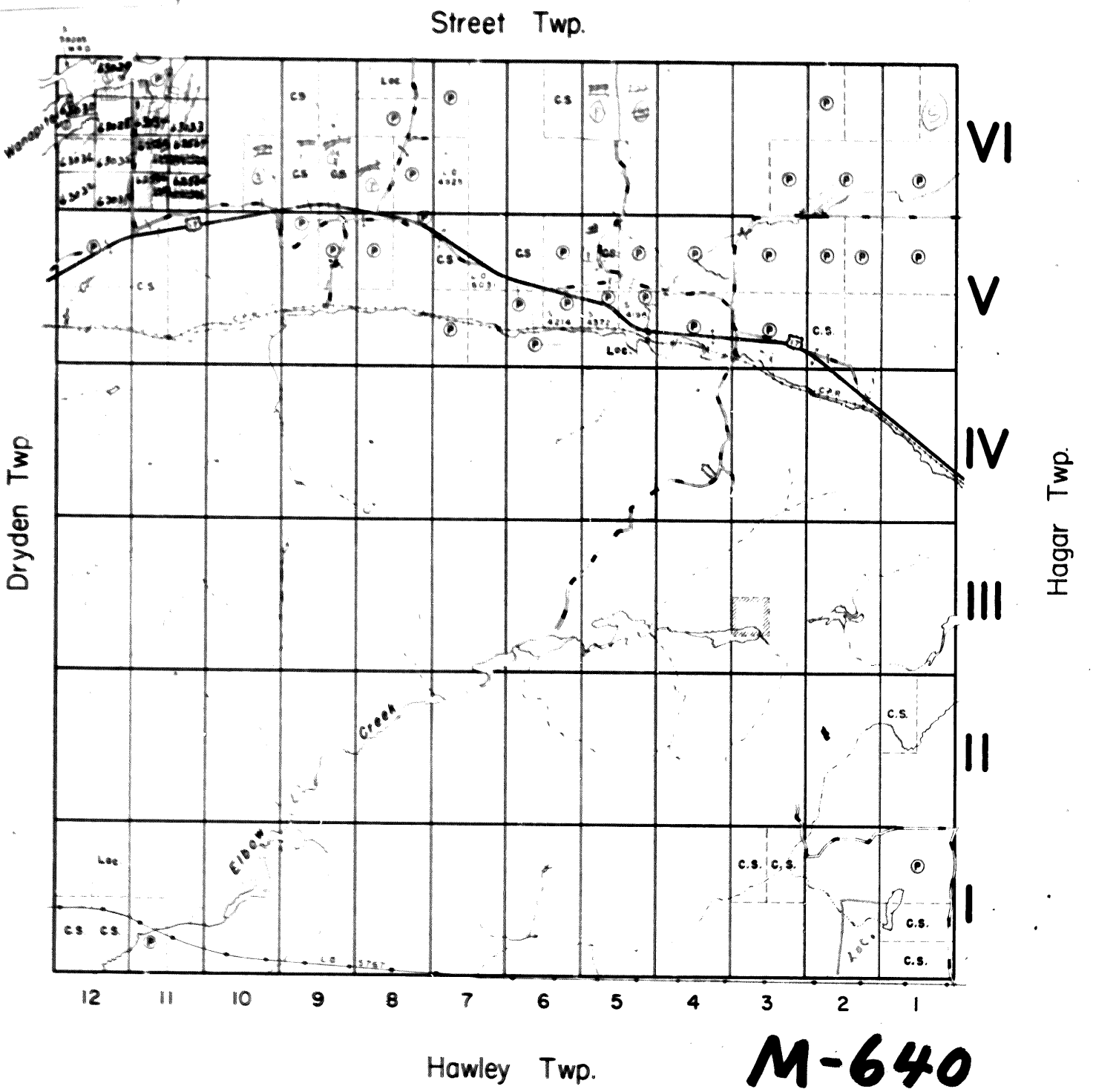

THE TOWNSHIP OF AWREY

DISTRICT OF SUDBURY

SUDBURY MINING DIVISION

SCALE: 1-INCH= 40 CHAINS

LEGEND

PATENTED LAND	Ⓟ
CROWN LAND SALE	C.S.
LEASES	Ⓛ
LOCATED LAND	Loc.
LICENSE OF OCCUPATION	L.O.
MINING RIGHTS ONLY	M.R.O.
SURFACE RIGHTS ONLY	S.R.O.
ROADS	
IMPROVED ROADS	
KING'S HIGHWAYS	
RAILWAYS	
POWER LINES	
MARSH OR MUSKEG	
MINES	⚒

NOTES

AREA SHOWN THUS RESERVED TO DEPT. OF HIGHWAYS.

FLOODING RIGHTS TO AREAS ON EITHER SIDE, OF THE WANAPITEI RIVER TO WANAPITEI POWER.

PLAN NO.- S.23

DEPARTMENT OF MINES
—ONTARIO—

640

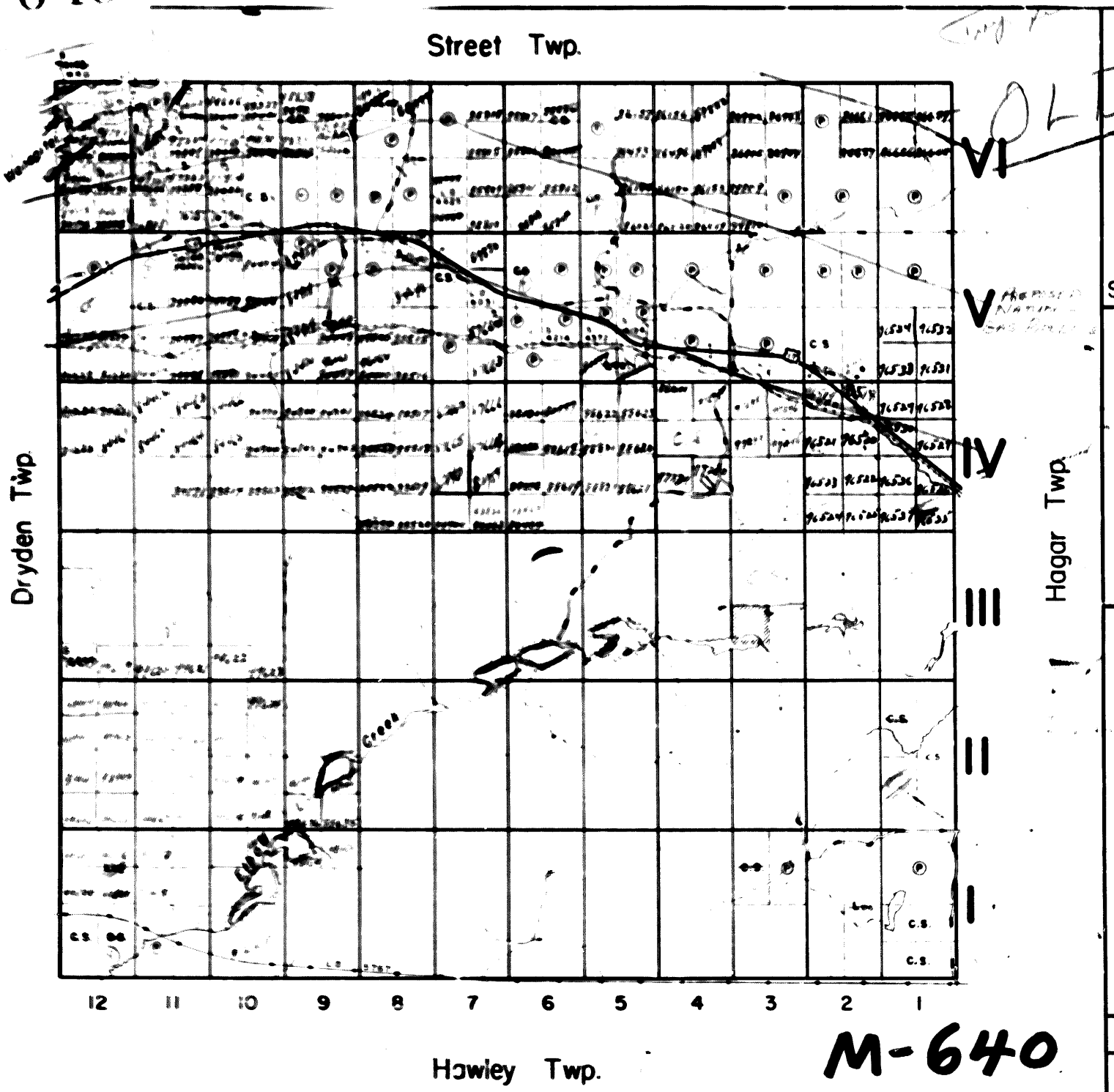

THE TOWNSHIP OF

AWREY

DISTRICT OF SUDBURY

SUDBURY MINING DIVISION

SCALE: 1-INCH = 40 CHAINS

LEGEND

PATENTED LAND	Ⓟ
CROWN LAND SALE	C.S.
LEASES	Ⓛ
LOCATED LAND	Loc.
LICENSE OF OCCUPATION	L.O.
MINING RIGHTS ONLY	M.R.O.
SURFACE RIGHTS ONLY	S.R.O.
ROADS	
IMPROVED ROADS	
KING'S HIGHWAYS	
RAILWAYS	
POWER LINES	
MARSH OR MUSKEG	
MINES	

NOTES

AREA SHOWN THUS: RESERVED TO DEPT. OF HIGHWAYS

FLOODING RIGHTS TO AREAS ON EITHER SIDE OF THE WANAPITEI RIVER TO WANAPITEI POWER.

PLAN NO.- S.23

DEPARTMENT OF MINES
—ONTARIO—

640

Street Twp. M.1145

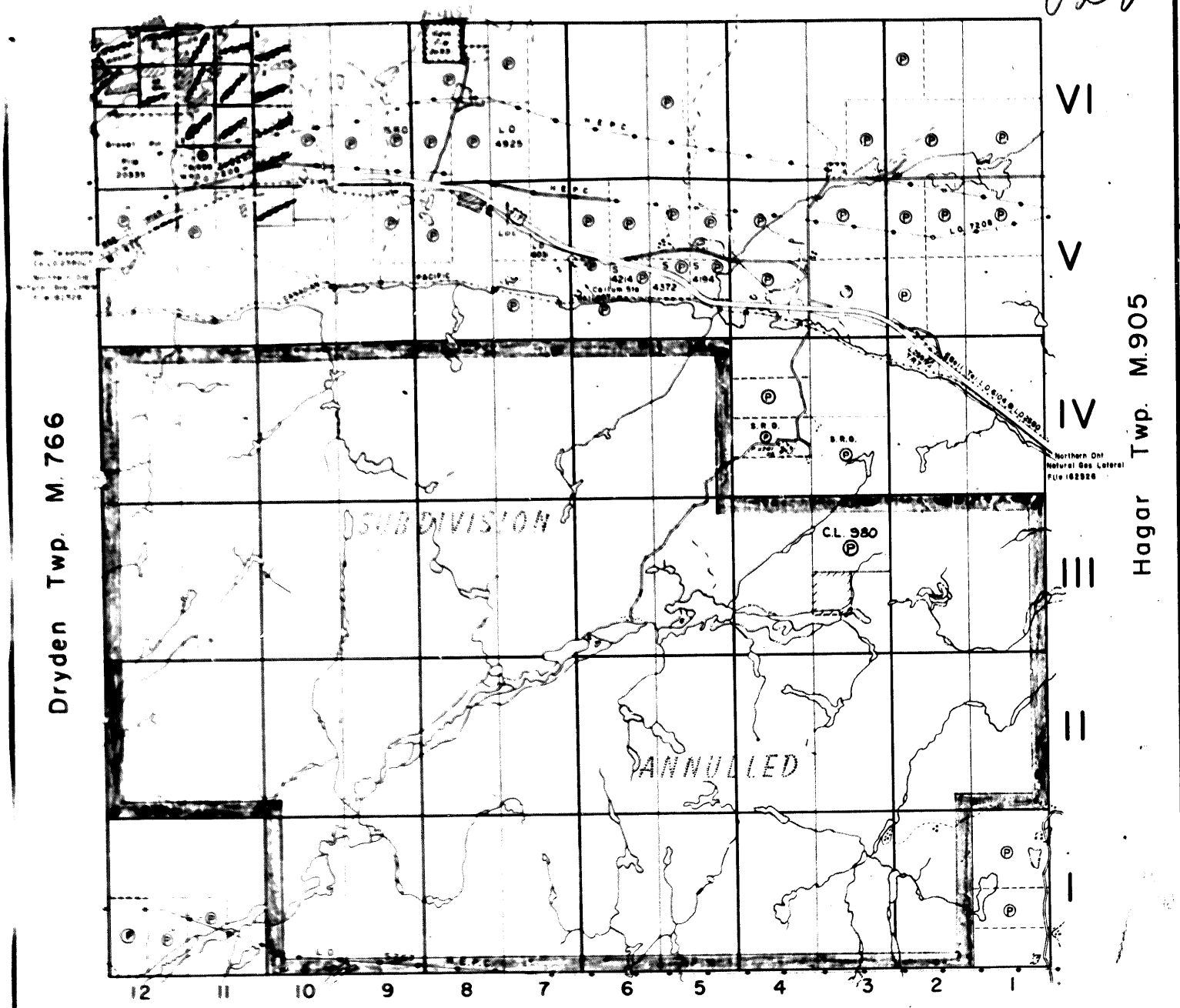

Hawley Twp. M.922

THE TOWNSHIP OF

AWREY

DISTRICT OF SUDBURY

SUDBURY MINING DIVISION

SCALE: 1-INCH 40 CHAINS

LEGEND

PATENTED LAND	Ⓟ
CROWN LAND SALE	C.S.
LEASES	Ⓛ
LOCATED LAND	Loc.
LICENSE OF OCCUPATION	L.O.
MINING RIGHTS ONLY	M.R.O.
SURFACE RIGHTS ONLY	S.R.O.
ROADS	
IMPROVED ROADS	
KING'S HIGHWAYS	
RAILWAYS	
POWER LINES	
MARSH OR MUSKEG	
MINES	⚒
CANCELLED	C

NOTES

400' Surface Rights reservation around all Lakes & Rivers.

For status of summer locations shown thus contact Dept of Lands & Forests

Area shown thus gravel only reserved to Dept. of Highways File 43882

PLAN NO. M.640

DEPARTMENT OF MINES

— ONTARIO —

640

AWREY

SUDBURY DISTRICT

Scale 40 Chains-1-Inch

No L. R.

SUDBURY
RECEIVED
APR 1 - 1943
MINING DIVISION

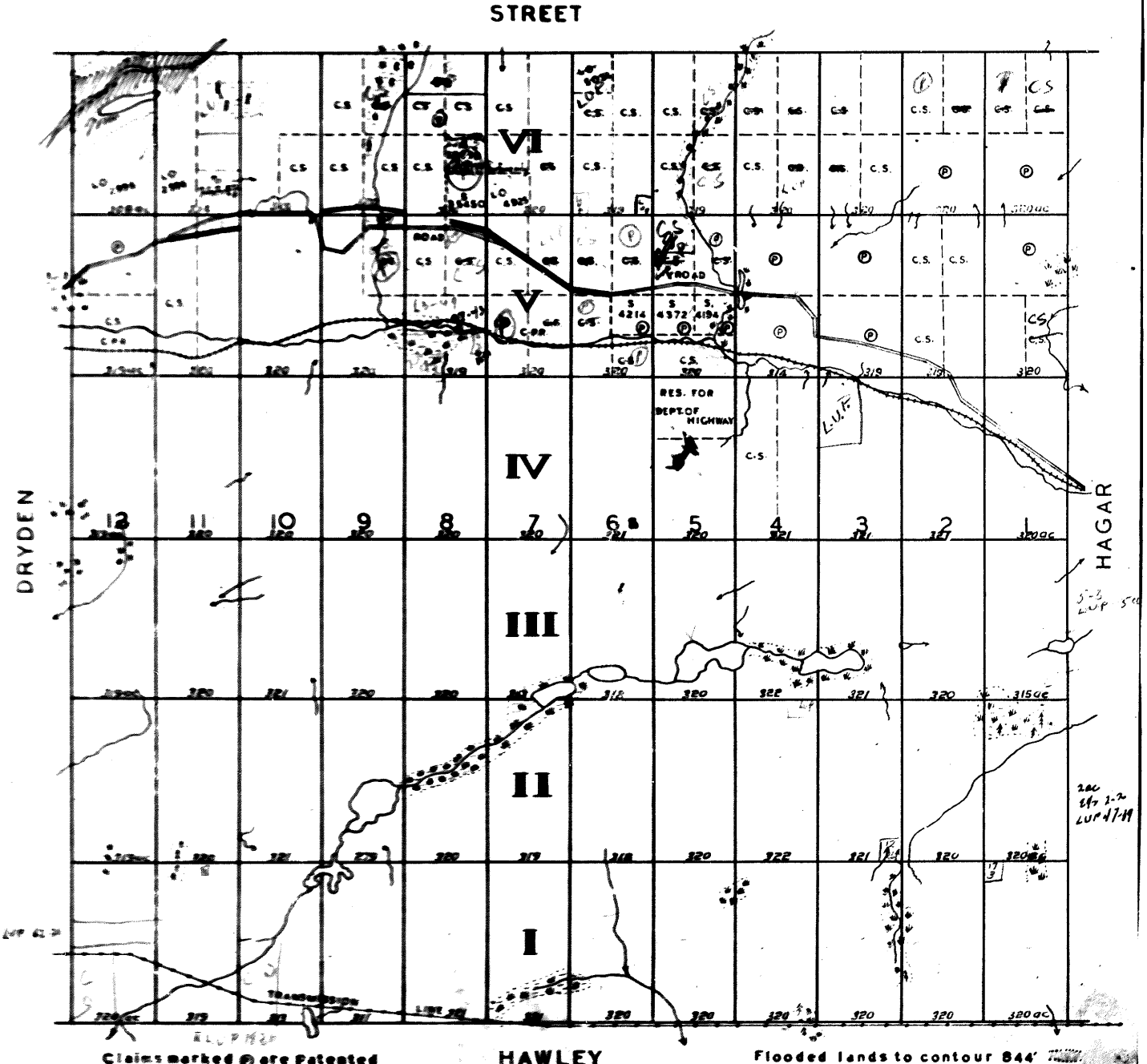

Claims marked ⊕ are Patented
" " c -- Cancelled
" " C.S. -- Crown Land Sales

Flooded lands to contour 844'
" " 834'

M-640

C.S.

640

AWREY

SUDBURY DISTRICT

Scale 40 Chains-1-Inch

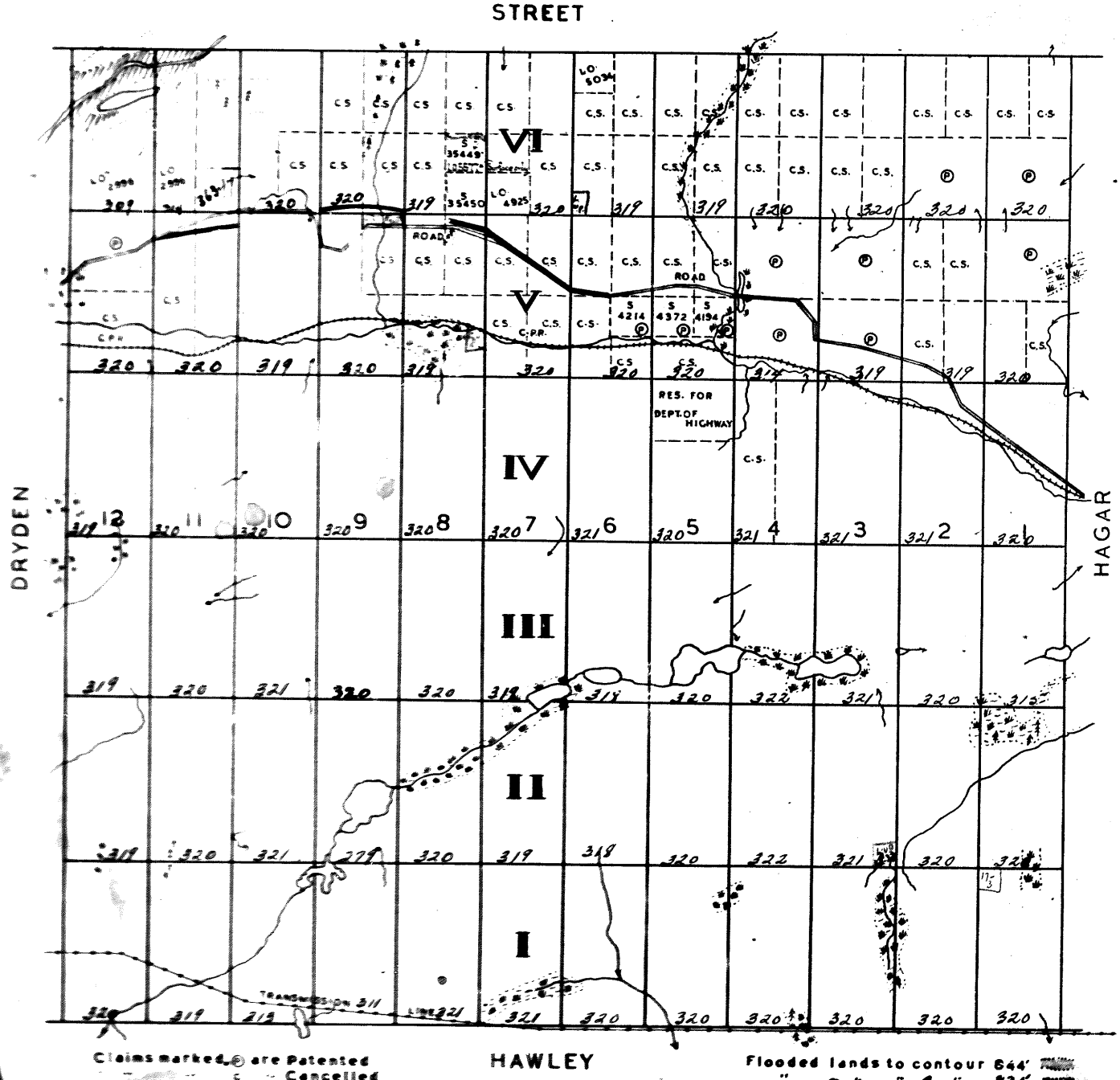

Claims marked (P) are Patented
" " (C) Cancelled
" " (C.S.) Crown Land Sales

Flooded lands to contour 844'
" " " 834'

M-640

C.S.

640

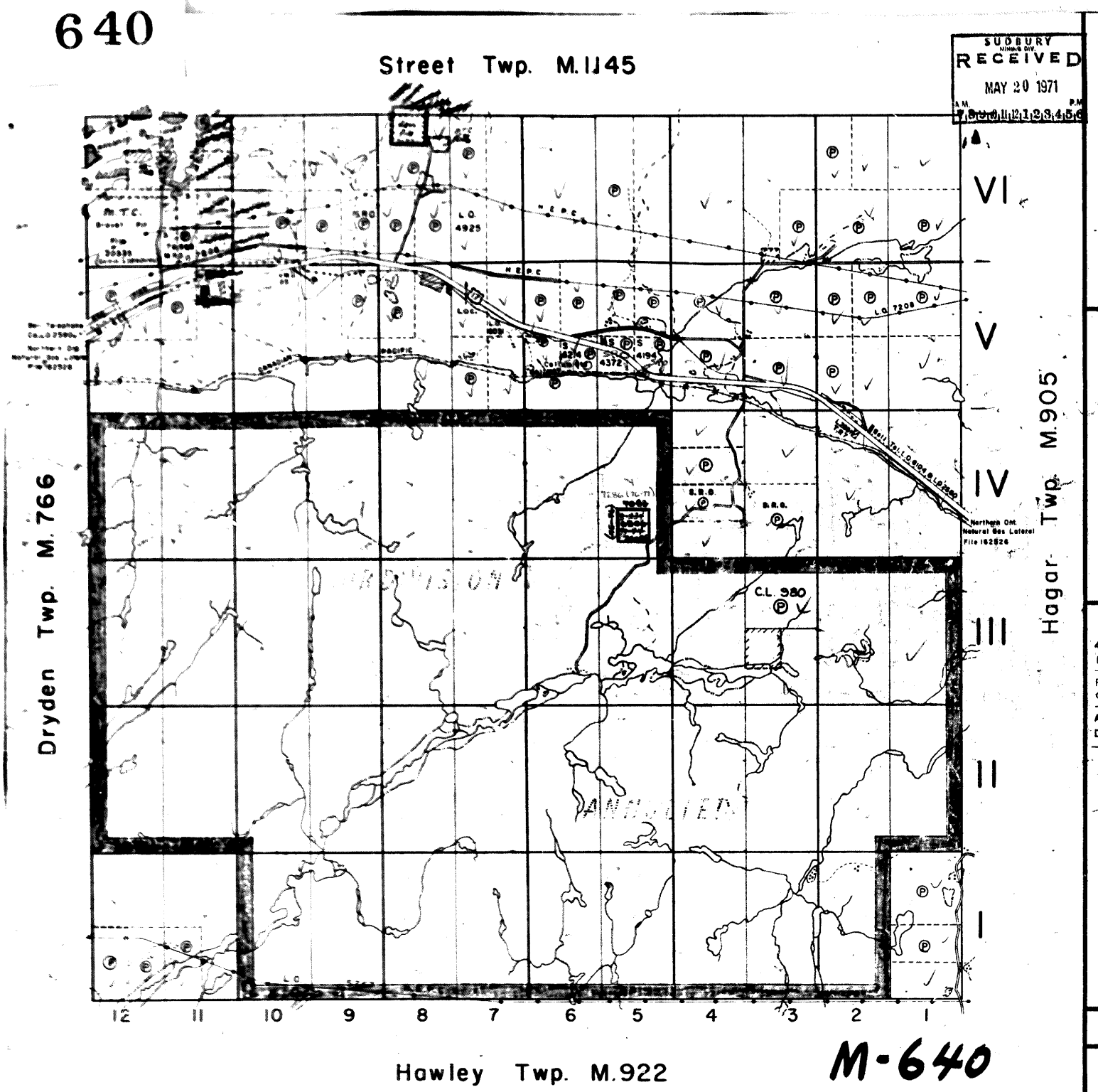

THE TOWNSHIP OF

AWREY

DISTRICT OF SUDBURY

SUDBURY MINING DIVISION

SCALE: 1-INCH = 40 CHAINS

LEGEND

PATENTED LAND	Ⓟ
CROWN LAND SALE	C.S.
LEASES	Ⓛ
LOCATED LAND	Loc.
LICENSE OF OCCUPATION	L.O.
MINING RIGHTS ONLY	M.R.O.
SURFACE RIGHTS ONLY	S.R.O.
ROADS	
IMPROVED ROADS	
KING'S HIGHWAYS	
RAILWAYS	
POWER LINES	
MARSH OR MUSKEG	
MINES	
CANCELLED	C.

NOTES

400' Surface Rights reservation around all Lakes & Rivers.

For status of summer locations shown thus contact Dept of Lands & Forests

Area shown thus gravel only reserved to Dept. of Highways File 43882

AWREY

PLAN NO. M.640

ONTARIO DEPARTMENT OF MINES AND NORTHERN AFFAIRS

640

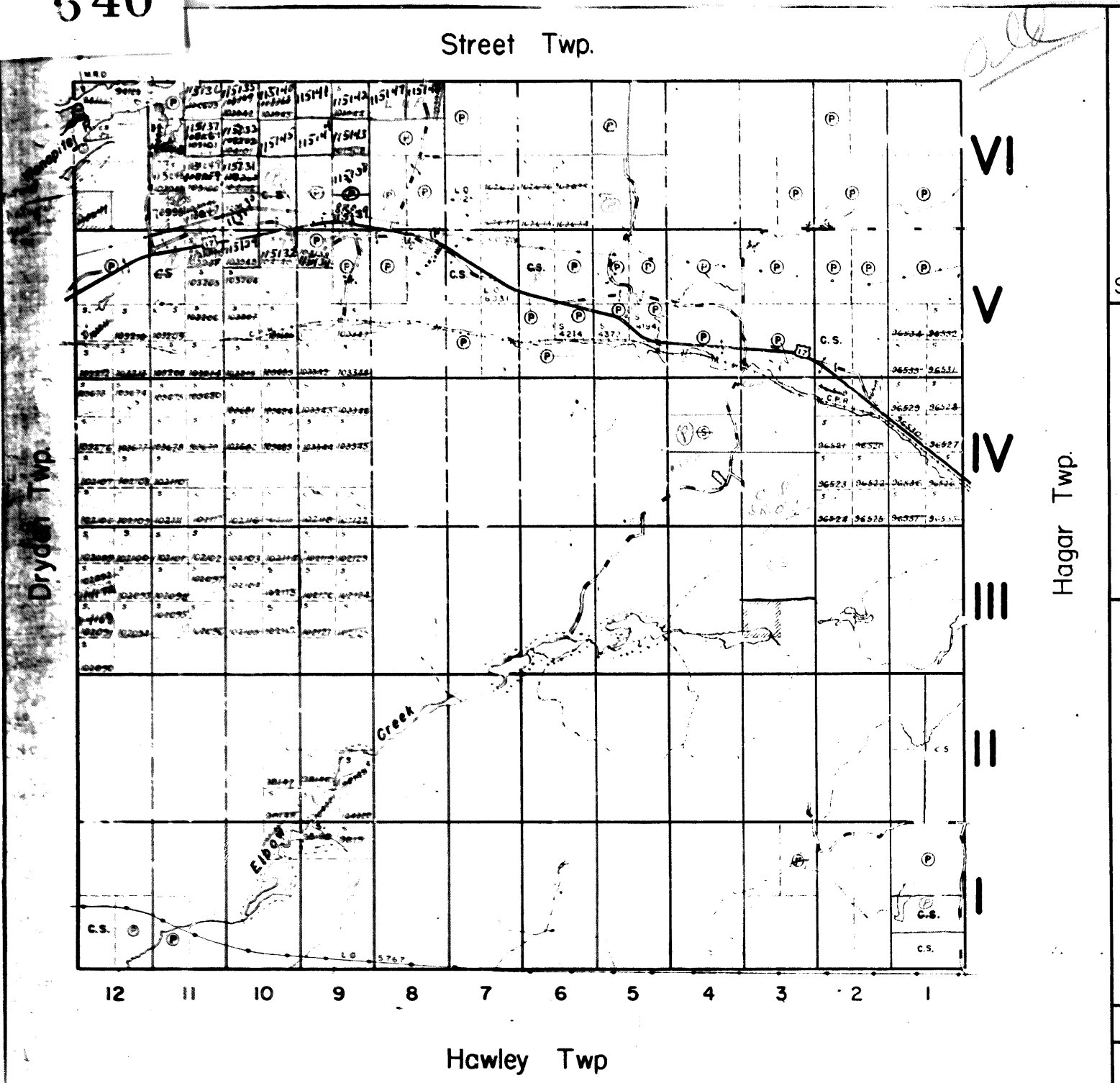

THE TOWNSHIP OF

AWREY

DISTRICT OF SUDBURY

SUDBURY MINING DIVISION

SCALE: 1-INCH= 40 CHAINS

LEGEND

PATENTED LAND	
CROWN LAND SALE	C.S.
LEASES	
LOCATED LAND	Loc
LICENSE OF OCCUPATION	L.O.
MINING RIGHTS ONLY	M.R.O.
SURFACE RIGHTS ONLY	S.R.O.
ROADS	
IMPROVED ROADS	
KING'S HIGHWAYS	
RAILWAYS	
POWER LINES	
MARSH OR MUSKEG	
MINES	

NOTES

AREA SHOWN THUS (GRAVEL PIT) RESERVED TO DEPT. OF HIGHWAYS

FLOODING RIGHTS TO AREAS ON EITHER SIDE OF THE WANAPITEI RIVER TO WANAPITEI POWER.

SUDBURY RECEIVED FEB 7 1958 MINING DIVISION

PLAN NO.- M. 640

DEPARTMENT OF MINES
—ONTARIO—

B.D.

640

Street Twp.

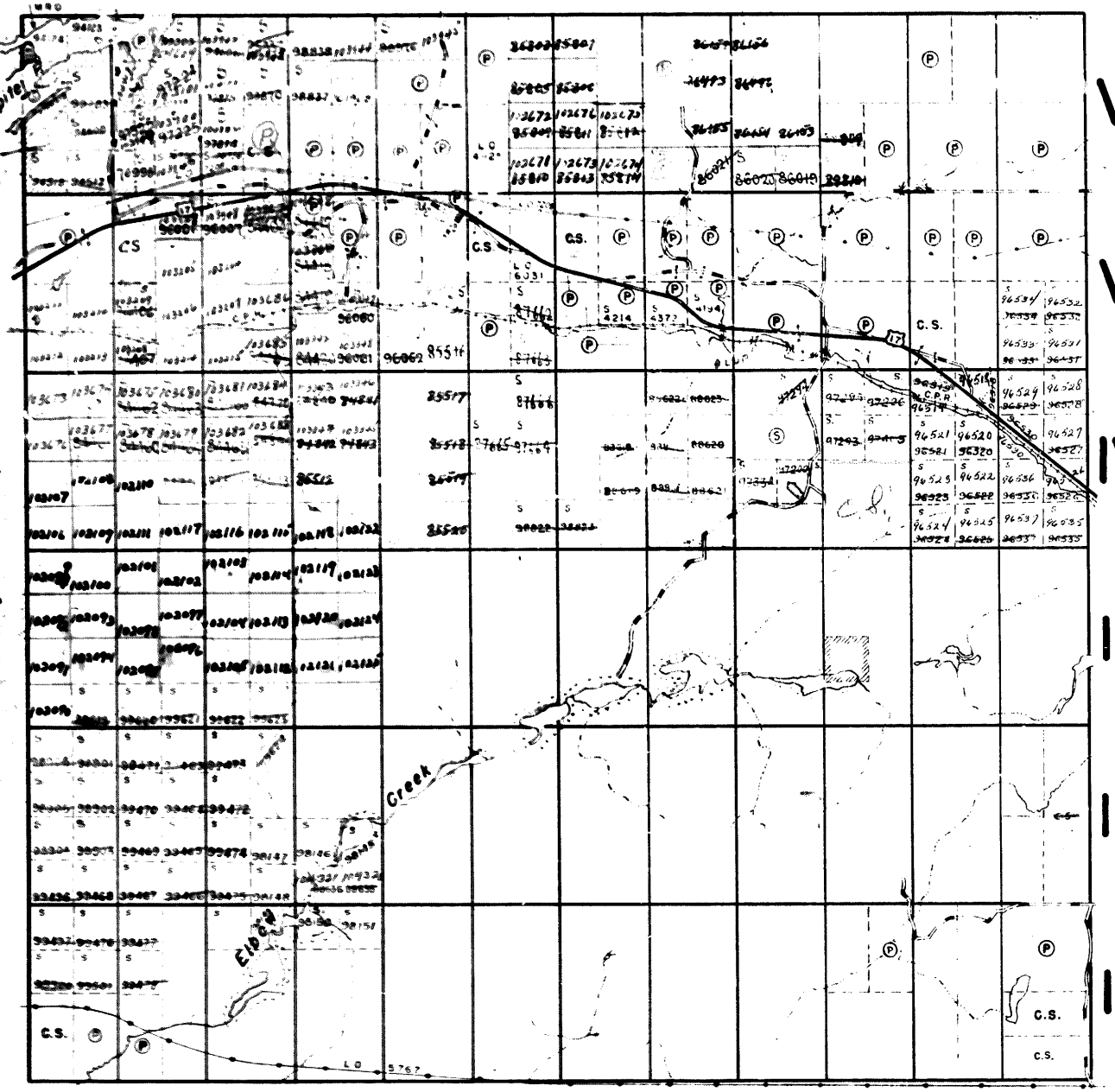

Dryden Twp.

Hagar Twp.

Hawley Twp

THE TOWNSHIP OF AWREY

DISTRICT OF SUDBURY

SUDBURY MINING DIVISION

SCALE: 1-INCH= 40 CHAINS

LEGEND

PATENTED LAND	Ⓟ
CROWN LAND SALE	C.S.
LEASES	Ⓛ
LOCATED LAND	Loc.
LICENSE OF OCCUPATION	L.O.
MINING RIGHTS ONLY	M.R.O.
SURFACE RIGHTS ONLY	S.R.O.
ROADS	
IMPROVED ROADS	
KING'S HIGHWAYS	
RAILWAYS	
POWER LINES	
MARSH OR MUSKEG	
MINES	

NOTES

AREA SHOWN THUS GRAVELLING RESERVED TO DEPT. OF HIGHWAYS.

FLOODING RIGHTS TO AREAS ON EITHER SIDE OF THE WANAPITEI RIVER TO WANAPITEI POWER.

PLAN NO.- M. 640

DEPARTMENT OF MINES
—ONTARIO—

No L.R. Used

STREET TWP.

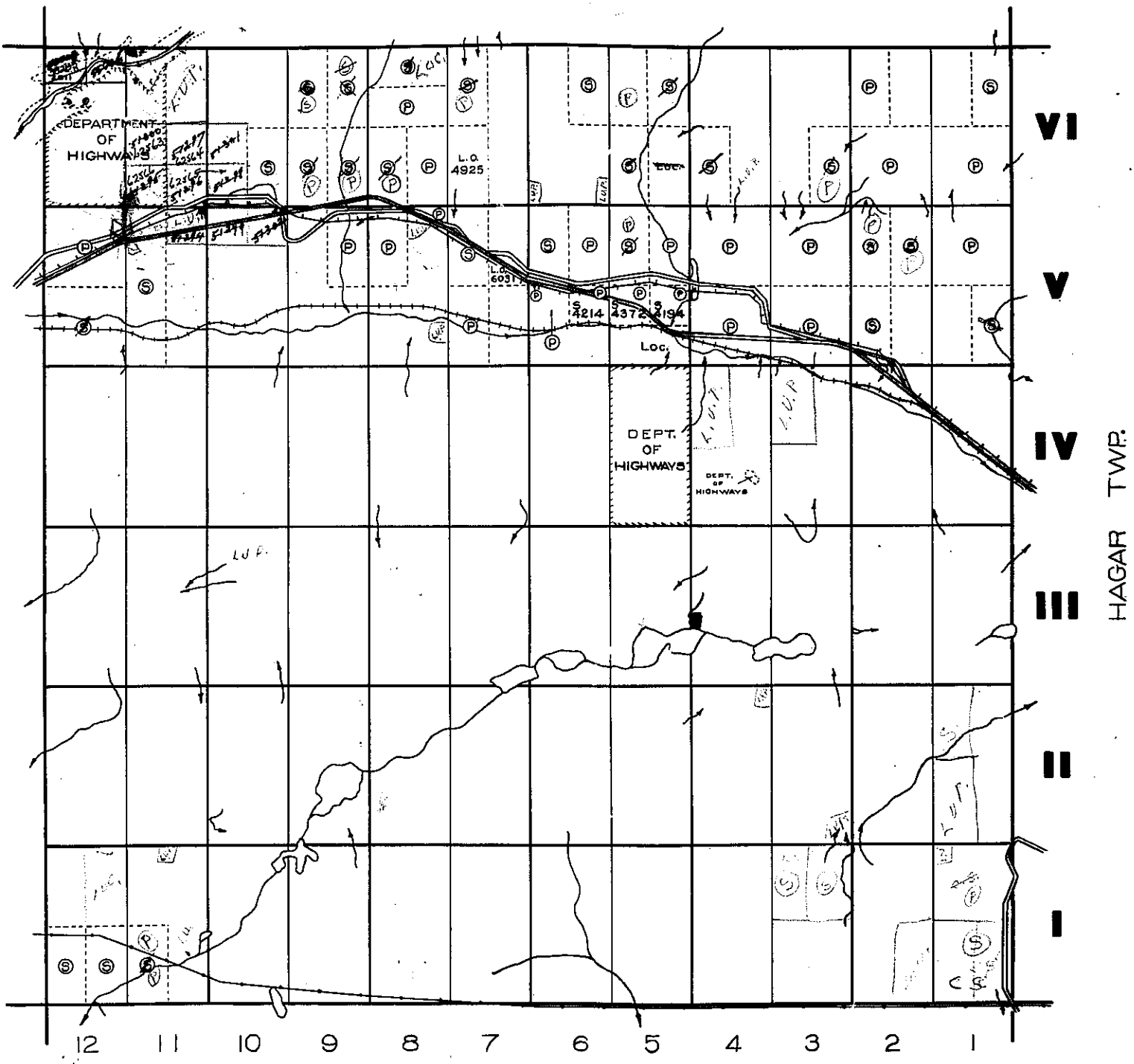

HAGAR TWP.

HAWLEY TWP.

SUDBURY
RECEIVED
SEP 12 1947
MINING DIVISION

8 6 4 2 2 4 6

No L.R. Used.

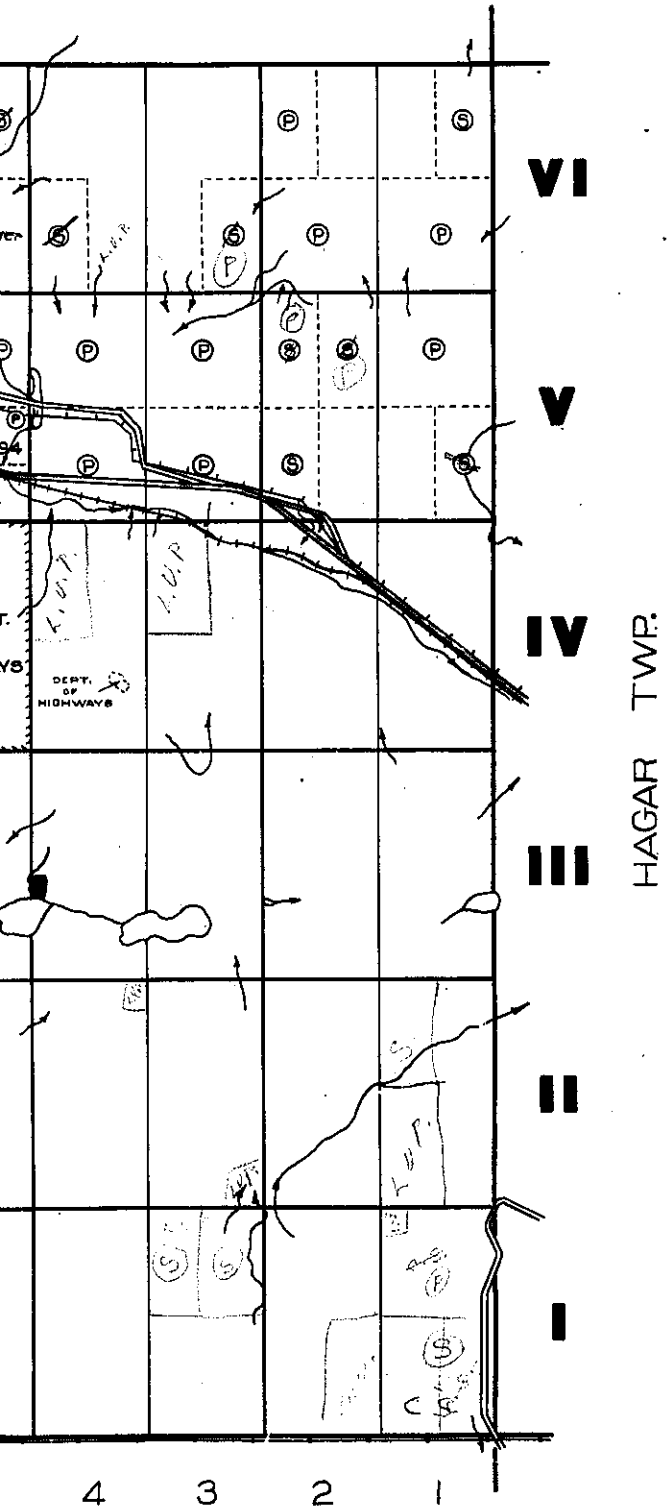

THE TOWNSHIP OF AWREY

DISTRICT of SUDBURY

SUDBURY MINING DIVISION

SCALE: 1 INCH TO 40 CHAINS

LEGEND

PATENTED LAND ..... Ⓟ
CROWN LAND SALE ..... Ⓢ
LICENCE OF OCCUPATION ..... L.O.
LOCATED LAND ..... Loc.
IMPROVED ROAD .....
ROAD .....
CANADIAN PACIFIC RAILWAY ....
BELL TELEPHONE LINE .....
HYDRO ELECTRIC POWER TRANSMISSION LINE .....

NOTES

FLOODING RIGHTS TO AREAS ON EITHER SIDE OF THE WANAPITEI RIVER TO WANAPITEI POWER INDICATED .....

SUDBURY RECEIVED SEP 12 1947 MINING DIVISION

M-640

DEPARTMENT of MINES

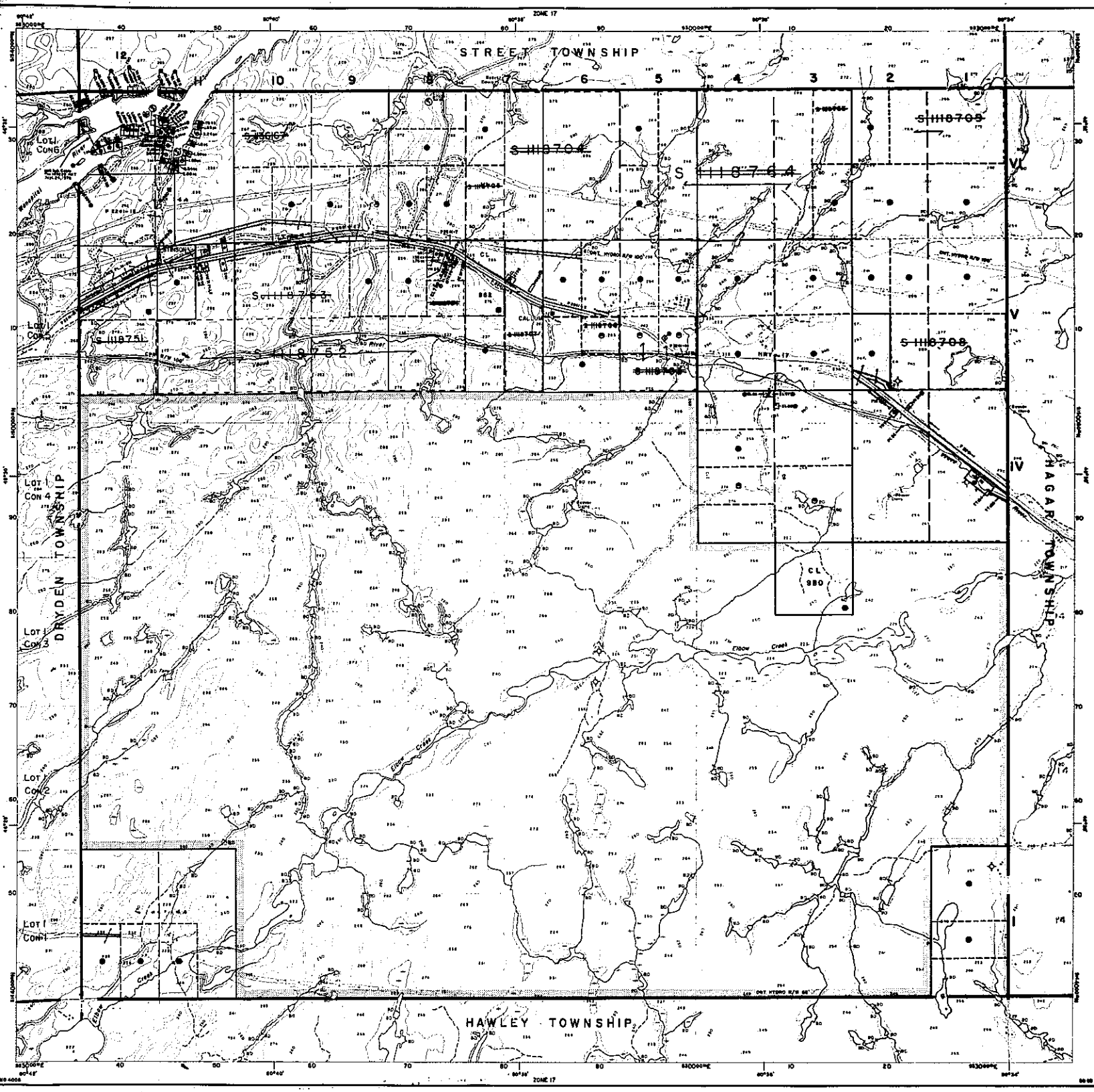

STREET TOWNSHIP
DRYDEN TOWNSHIP
HAGAR TOWNSHIP
HAWLEY TOWNSHIP
ZONE 17
S 1118704
S 1118764
S 1118709
S 1118753
S 1118751
S 1118752
S 1118708
CL 980
Elbow Creek
Lot 1 Con 6
Lot 1 Con 5
Lot 1 Con 4
Lot 1 Con 3
Lot 1 Con 2
Lot 1 Con 1

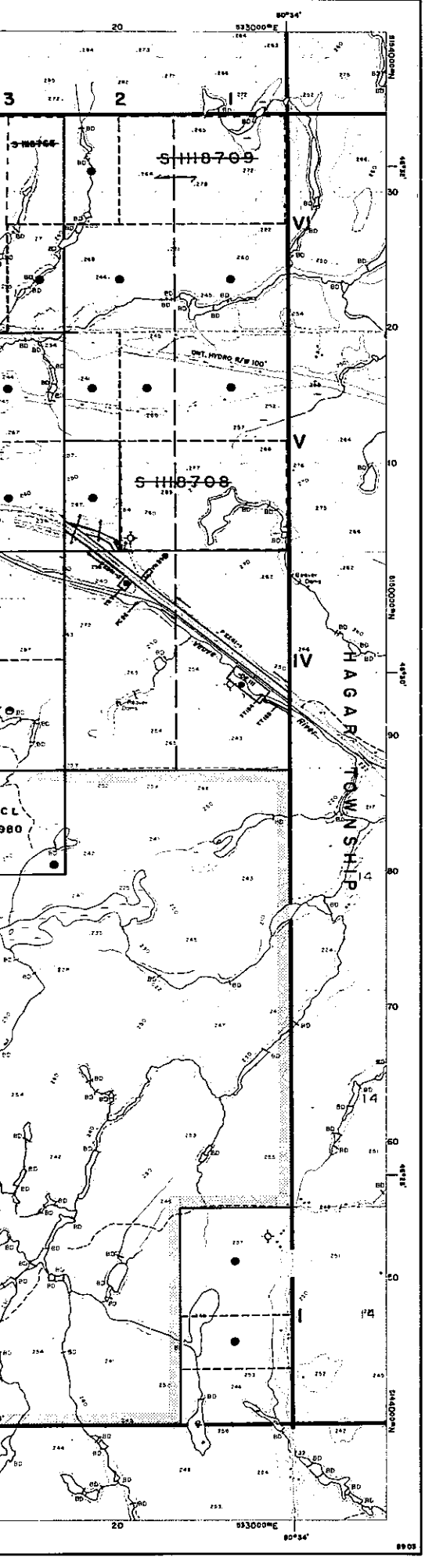

Ministry of Natural Resources
Ministry of Northern Development and Mines
Ontario

IN SERVICE OCT.3/89

INDEX TO LAND DISPOSITION

PLAN

G-4008

TOWNSHIP

AWREY

M.N.R. ADMINISTRATIVE DISTRICT

SUDBURY

MINING DIVISION

SUDBURY

LAND TITLES/REGISTRY DIVISION

SUDBURY

Scale 1:20 000

Metres 1000 0 1000 2000 Metres

Feet 1000 0 1000 2000 3000 4000 5000 6000 7000 8000 9000 10000 Feet

Contour Interval 10 Metres

SYMBOLS

Boundary
- Township, Meridian, Baseline
- Road allowance; surveyed
  - shoreline
- Lot/Concession; surveyed
  - unsurveyed
- Parcel; surveyed
  - unsurveyed
- Right-of-way; road
  - railway
  - utility
- Reservation

Cliff, Pit, Pile

Contour
- Interpolated
- Approximate
- Depression

Control point (horizontal)

Flooded land

Mine head frame

Pipeline (above ground)

Railway; single track
- double track
- abandoned

Road; highway, county, township
- access
- trail, bush

Shoreline (original)

Transmission line

Wooded area

DISPOSITION OF CROWN LANDS

Patent
- Surface & Mining Rights
- Surface Rights Only
- Mining Rights Only

Lease
- Surface & Mining Rights
- Surface Rights Only
- Mining Rights Only

Licence of Occupation

Order-In-Council

Cancelled

Reservation

Sand & Gravel

LAND USE PERMIT

AREAS WITHDRAWN FROM DISPOSITION

MRO - Mining Rights Only
SRO - Surface Rights Only
M + S - Mining and Surface Rights

Description	Order No.	Date	Disposition	File
(W) WASTE DISPOSAL SITE		1/6/63		
(S) PUBLIC ACCES		1/6/83		

NOTES

THE SUBDIVISION OF THIS TOWNSHIP INTO LOTS AND CONCESSIONS IS PARTIALLY ANNULLED BY ORDER OF THE DEPUTY MINISTER OF NATURAL RESOURCES, MAY 19, 1967.
SHOWN THUS:

THE INFORMATION THAT APPEARS ON THIS MAP HAS BEEN COMPILED FROM VARIOUS SOURCES, AND ACCURACY IS NOT GUARANTEED. THOSE WISHING TO STAKE MINING CLAIMS SHOULD CONSULT WITH THE MINING RECORDER, MINISTRY OF NORTHERN DEVELOPMENT AND MINES, FOR ADDITIONAL INFORMATION ON THE STATUS OF THE LANDS SHOWN HEREON.

Map base and land disposition drafting by Surveys and Mapping Branch, Ministry of Natural Resources.

The disposition of land, location of lot fabric and parcel boundaries on this index was compiled for administrative purposes only.

4008

AWREY TWP.

G-4008

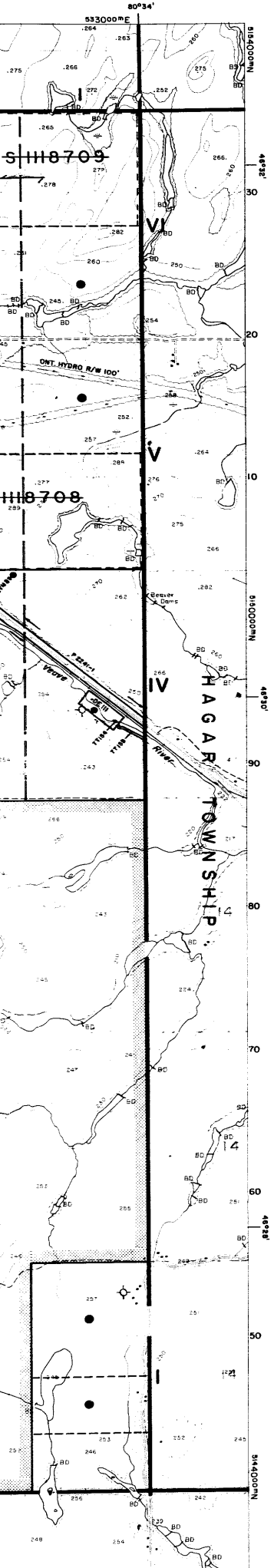

Natural Resources
Ontario

Northern Development and Mines

IN SERVICE OCT.3/89

INDEX TO LAND DISPOSITION

PLAN

G-4008

TOWNSHIP

AWREY

M.N.R. ADMINISTRATIVE DISTRICT

SUDBURY

MINING DIVISION

SUDBURY

LAND TITLES/REGISTRY DIVISION

SUDBURY

Scale 1:20 000

Metres: 1000 0 1000 2000 Metres

Feet: 1000 0 1000 2000 3000 4000 5000 6000 7000 8000 9000 10000 Feet

Contour Interval 10 Metres

SYMBOLS

Boundary
- Township, Meridian, Baseline
- Road allowance; surveyed
  - shoreline
- Lot/Concession; surveyed
  - unsurveyed
- Parcel; surveyed
  - unsurveyed
- Right-of-way; road
  - railway
  - utility
- Reservation

Cliff, Pit, Pile

Contour
- Interpolated
- Approximate
- Depression

Control point (horizontal)

Flooded land

Mine head frame

Pipeline (above ground)

Railway; single track
- double track
- abandoned

Road; highway, county, township
- access
- trail, bush

Shoreline (original)

Transmission line

Wooded area

DISPOSITION OF CROWN LANDS

Patent
- Surface & Mining Rights
- Surface Rights Only
- Mining Rights Only

Lease
- Surface & Mining Rights
- Surface Rights Only
- Mining Rights Only

Licence of Occupation

Order-in-Council OC

Cancelled

Reservation

Sand & Gravel

LAND USE PERMIT

AREAS WITHDRAWN FROM DISPOSITION

MRO - Mining Rights Only
SRO - Surface Rights Only
M+S - Mining and Surface Rights

	Description	Order No.	Date	Disposition	File
M1	WASTE DISPOSAL SITE		1/6/83		
M2	PUBLIC ACCES		1/6/83		

DATE OF ISSUE

JUN 0 9 1998

PROVINCIAL RECORDING OFFICE - SUDBURY

NOTES

THE SUBDIVISION OF THIS TOWNSHIP INTO LOTS AND CONCESSIONS IS PARTIALLY ANNULLED BY ORDER OF THE DEPUTY MINISTER OF NATURAL RESOURCES, MAY 19, 1967.
SHOWN THUS:

THE INFORMATION THAT APPEARS ON THIS MAP HAS BEEN COMPILED FROM VARIOUS SOURCES, AND ACCURACY IS NOT GUARANTEED. THOSE WISHING TO STAKE MINING CLAIMS SHOULD CONSULT WITH THE MINING RECORDER, MINISTRY OF NORTHERN DEVELOPMENT AND MINES, FOR ADDITIONAL INFORMATION ON THE STATUS OF THE LANDS SHOWN HEREON.

4008

AWREY TWP.