

525842 G-4201

**LEGEND**

HIGHWAY AND ROUTE No.	
OTHER ROADS	
TRAILS	
SURVEYED LINES:	
TOWNSHIPS, BASE LINES, ETC.	
LOTS, MINING CLAIMS, PARCELS, ETC.	
UNSURVEYED LINES:	
LOT LINES	
PARCEL BOUNDARY	
MINING CLAIMS ETC	
RAILWAY AND RIGHT OF WAY	
UTILITY LINES	
NON-PERENNIAL STREAM	
FLOODING OR FLOODING RIGHTS	
SUBDIVISION OR COMPOSITE PLAN	
RESERVATIONS	
ORIGINAL SHORELINE	
MARSH OR MUSKEG	
MINES	
TRAVERSE MONUMENT	

**DISPOSITION OF CROWN LANDS**

TYPE OF DOCUMENT	SYMBOL
PATENT, SURFACE & MINING RIGHTS	
" SURFACE RIGHTS ONLY	
" MINING RIGHTS ONLY	
LEASE, SURFACE & MINING RIGHTS	
" SURFACE RIGHTS ONLY	
" MINING RIGHTS ONLY	
LICENCE OF OCCUPATION	
ORDER-IN-COUNCIL	
RESERVATION	
CANCELLED	
SAND & GRAVEL	

**AREAS WITHDRAWN FROM DISPOSITION**

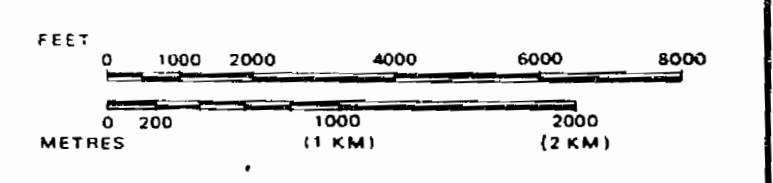
M.R.O. - MINING RIGHTS ONLY  
 S.R.O. - SURFACE RIGHTS ONLY  
 M.+ S. - MINING AND SURFACE RIGHTS

Description	Order No.	Date	Disposition	File

**DATE OF ISSUE**

MAY 5 1998  
 PROVINCIAL RECORDING  
 OFFICE - SUDBURY

SCALE: 1 INCH = 40 CHAINS



AREA  
**524842**  
 M.N.R. ADMINISTRATIVE DISTRICT  
 COCHRANE  
 MINING DIVISION  
 PORCUPINE  
 LAND TITLES / REGISTRY DIVISION  
 KENORA/PATRICIA PORTION

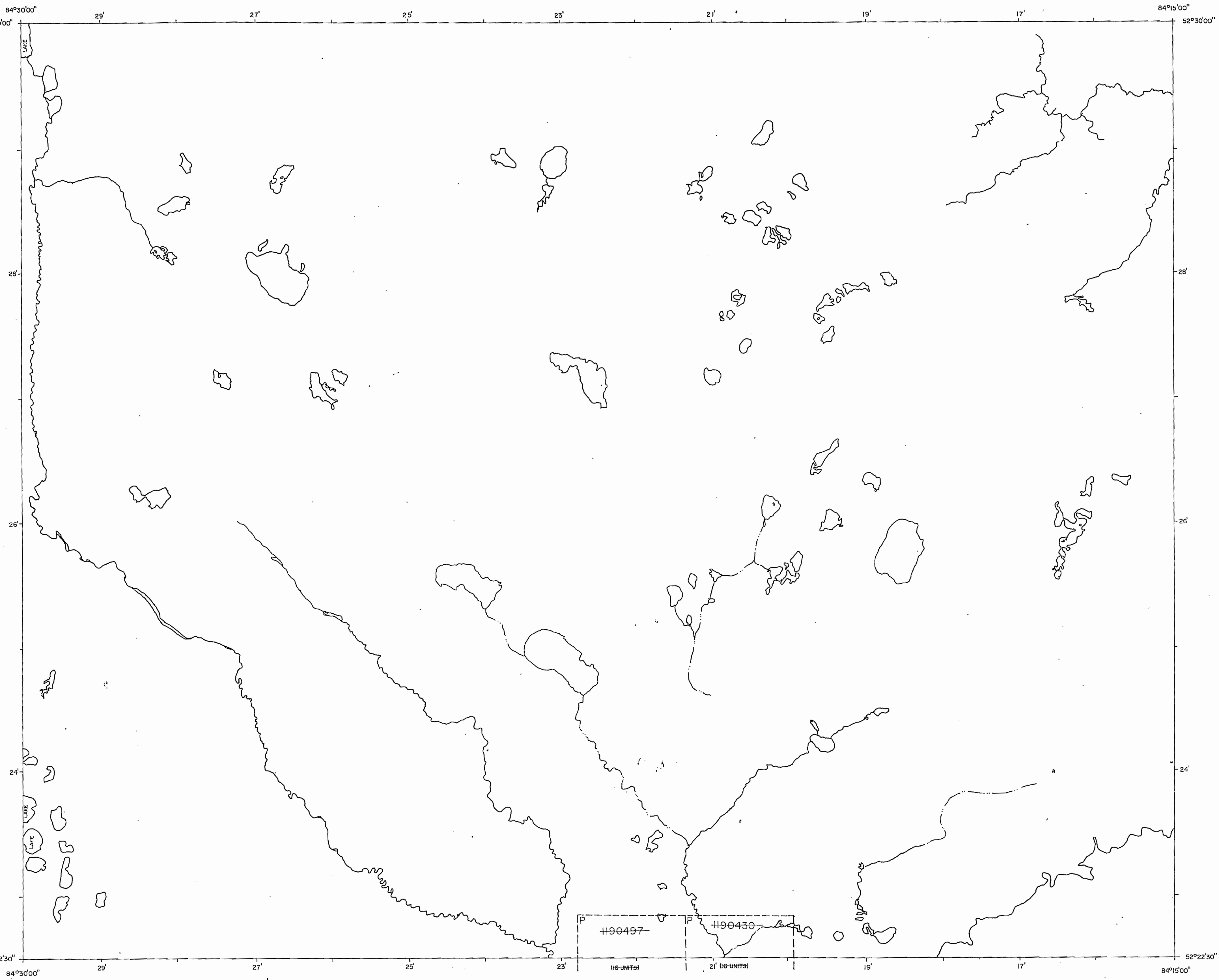
Ministry of Natural Resources  
 Ministry of Northern Development and Mines

Date: NOVEMBER 1994  
 ACTIVATED BY: D.C. SEPT. 27 1995  
 CHECKED BY: D.K.  
 Number: **G-4192**

523842 G-4181

524843 G-4202

524841 G-3875

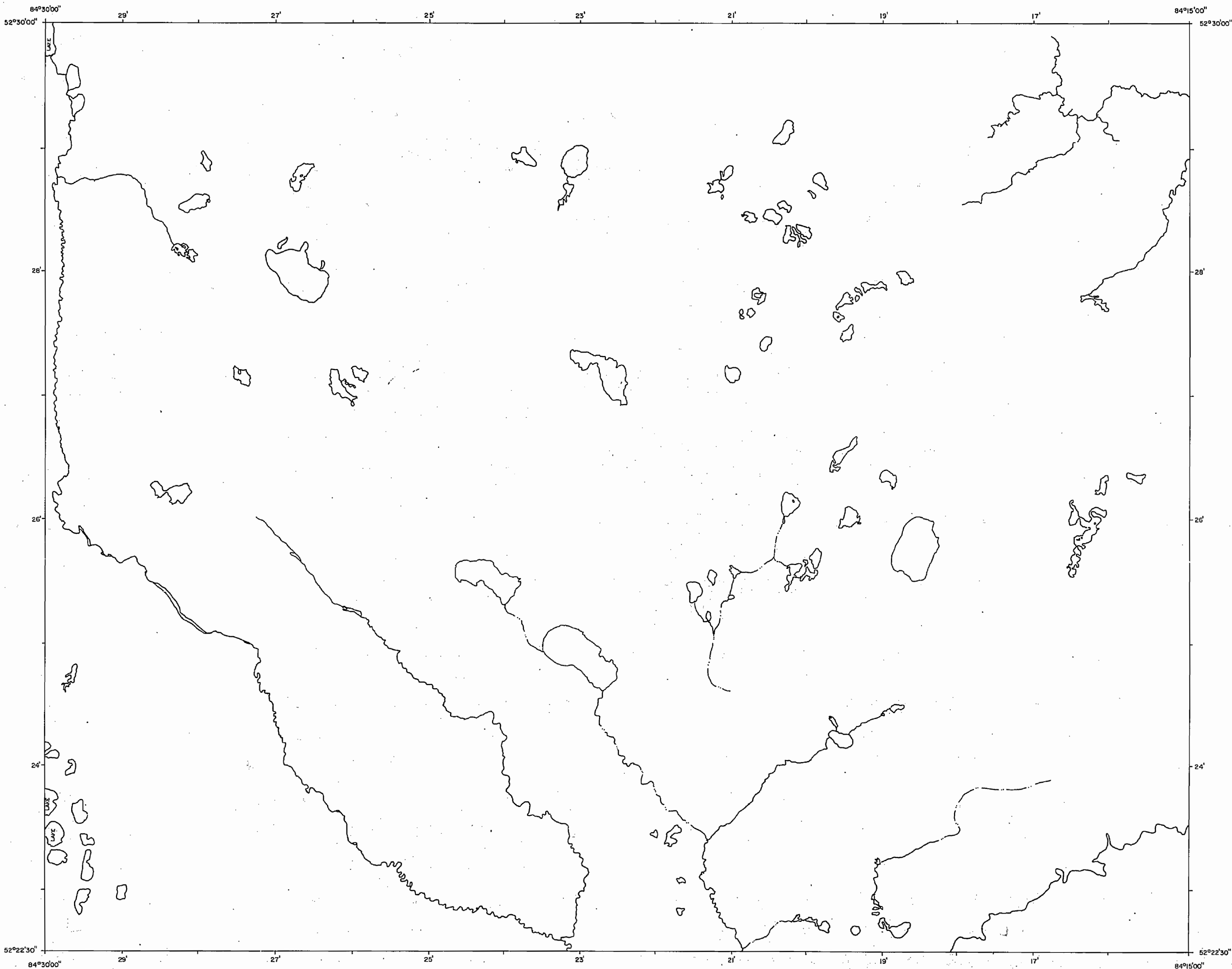


HAT  
 AP  
 ED  
 ES,  
 OT  
 SE  
 IN  
 IN  
 IG  
 JF  
 P.  
 D.  
 IN

GM2 4192

524842

525842 G-4201



523842 G-4181

**LEGEND**

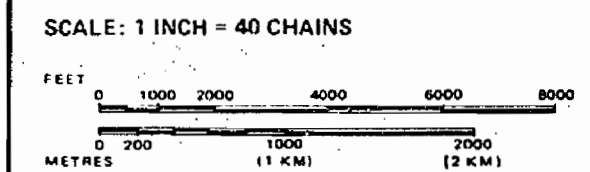
- HIGHWAY AND ROUTE No.
- OTHER ROADS
- TRAILS
- SURVEYED LINES:
  - TOWNSHIPS, BASE LINES, ETC.
  - LOTS, MINING CLAIMS, PARCELS, ETC.
- UNSURVEYED LINES:
  - LOT LINES
  - PARCEL BOUNDARY
  - MINING CLAIMS ETC.
- RAILWAY AND RIGHT OF WAY
- UTILITY LINES
- NON-PERENNIAL STREAM
- FLOODING OR FLOODING RIGHTS
- SUBDIVISION OR COMPOSITE PLAN
- RESERVATIONS
- ORIGINAL SHORELINE
- MARSH OR MUSKEG
- MINES
- TRAVERSE MONUMENT

**DISPOSITION OF CROWN LANDS**

TYPE OF DOCUMENT	SYMBOL
PATENT, SURFACE & MINING RIGHTS	
" SURFACE RIGHTS ONLY	
" MINING RIGHTS ONLY	
LEASE, SURFACE & MINING RIGHTS	
" SURFACE RIGHTS ONLY	
" MINING RIGHTS ONLY	
LICENCE OF OCCUPATION	
ORDER-IN-COUNCIL	
RESERVATION	
CANCELLED	
SAND & GRAVEL	

**AREAS WITHDRAWN FROM DISPOSITION**

- M.R.O. - MINING RIGHTS ONLY
  - S.R.O. - SURFACE RIGHTS ONLY
  - M. + S. - MINING AND SURFACE RIGHTS
- | Description | Order No. | Date | Disposition | File |
|-------------|-----------|------|-------------|------|
|             |           |      |             |      |



AREA  
**524842**  
 M.N.R. ADMINISTRATIVE DISTRICT  
**COCHRANE**  
 MINING DIVISION  
**PORCUPINE**  
 LAND TITLES / REGISTRY DIVISION  
**KENORA/PATRICIA PORTION**

Ministry of Natural Resources  
 Ministry of Northern Development and Mines

Date: NOVEMBER 1994  
 ACTIVATED BY: D.C. SEPT. 27/95  
 CHECKED BY: D.K.

Number: **G-4192**

THIS MAP FILED IN THE OFFICE OF THE REGISTRAR OF LANDS AND MINES ON NOVEMBER 1994 AT TORONTO ONTARIO

524842