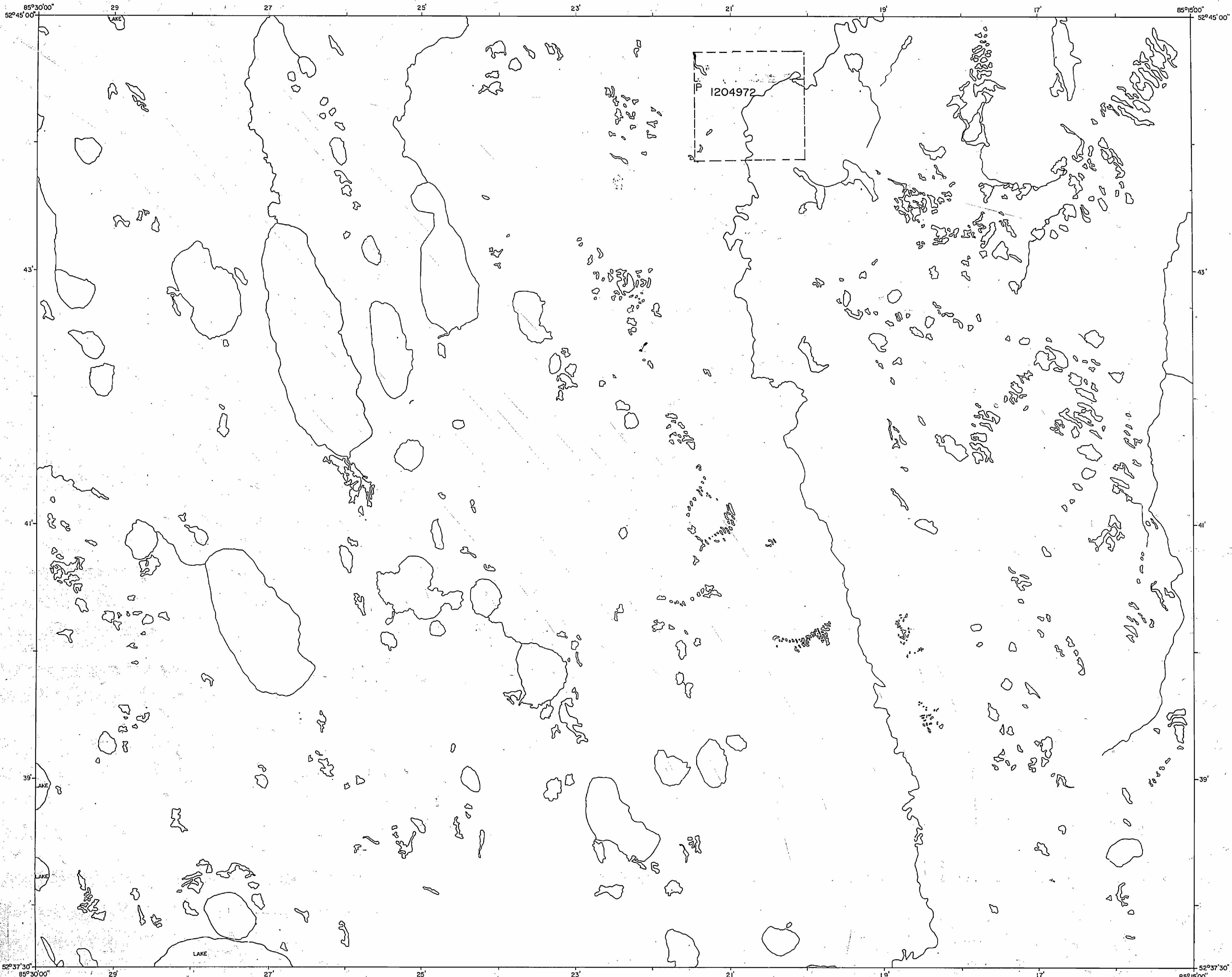


WEST OF MISSISSA RIVER G-4206



526853 G-4188

SOUTH OF MISSISSA RIVER G-3953

525852 G-4186

LEGEND

- HIGHWAY AND ROUTE No.
- OTHER ROADS
- TRAILS
- SURVEYED LINES:
 - TOWNSHIPS, BASE LINES, ETC.
 - LOTS, MINING CLAIMS, PARCELS, ETC.
- UNSURVEYED LINES
 - LOT LINES
 - PARCEL BOUNDARY
 - MINING CLAIMS ETC
- RAILWAY AND RIGHT OF WAY
- UTILITY LINES
- NON-PERENNIAL STREAM
- FLOODING OR FLOODING RIGHTS
- SUBDIVISION OR COMPOSITE PLAN
- RESERVATIONS
- ORIGINAL SHORELINE
- MARSH OR MUSKEG
- MINES
- TRAVERSE MONUMENT

DISPOSITION OF CROWN LANDS

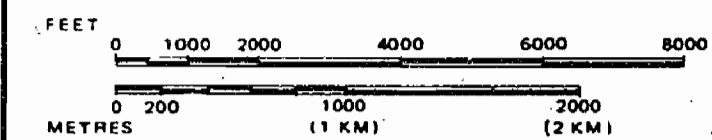
| TYPE OF DOCUMENT | SYMBOL |
|---------------------------------|--------|
| PATENT, SURFACE & MINING RIGHTS | |
| " SURFACE RIGHTS ONLY | |
| " MINING RIGHTS ONLY | |
| LEASE, SURFACE & MINING RIGHTS | |
| " SURFACE RIGHTS ONLY | |
| " MINING RIGHTS ONLY | |
| LICENCE OF OCCUPATION | |
| ORDER-IN-COUNCIL | |
| RESERVATION | |
| CANCELLED | |
| SAND & GRAVEL | |

AREAS WITHDRAWN FROM DISPOSITION

M.R.O. - MINING RIGHTS ONLY
 S.R.O. - SURFACE RIGHTS ONLY
 M.+ S. - MINING AND SURFACE RIGHTS

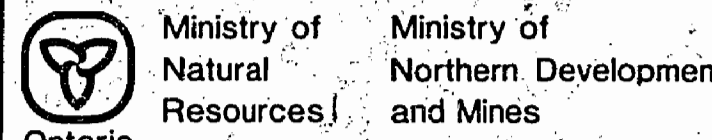
| Description | Order No. | Date | Disposition | File |
|-------------|-----------|------|-------------|------|
| | | | | |

SCALE: 1 INCH = 40 CHAINS



AREA

526852
 M.N.R. ADMINISTRATIVE DISTRICT
NIPIGON
 MINING DIVISION
PORCUPINE
 LAND TITLES / REGISTRY DIVISION
KENORA /PATRICIA PORTION



Date OCTOBER/1994 Number
 ACTIVATED BY: D.C. OCT. 3/95
 CHECKED BY: D.K. **G-4196**

THE INFORMATION THAT APPEARS ON THIS MAP HAS BEEN COMPILED FROM VARIOUS SOURCES, AND ACCURACY IS NOT GUARANTEED. THOSE WISHING TO STAKE MINING CLAIMS SHOULD CONSULT WITH THE MINING RECORDER, MINISTRY OF NORTHERN DEVELOPMENT AND MINES, FOR ADDITIONAL INFORMATION ON THE STATUS OF THE LANDS SHOWN HEREON.

WEST OF MISSISSA RIVER G-4206

LEGEND

- HIGHWAY AND ROUTE No.
- OTHER ROADS
- TRAILS
- SURVEYED LINES:
 - TOWNSHIPS, BASE LINES, ETC.
 - LOTS, MINING CLAIMS, PARCELS, ETC.
- UNSURVEYED LINES
 - LOT LINES
 - PARCEL BOUNDARY
 - MINING CLAIMS ETC
- RAILWAY AND RIGHT OF WAY
- UTILITY LINES
- NON-PERENNIAL STREAM
- FLOODING OR FLOODING RIGHTS
- SUBDIVISION OR COMPOSITE PLAN RESERVATIONS
- ORIGINAL SHORELINE
- MARSH OR MUSKEG
- MINES
- TRAVERSE MONUMENT

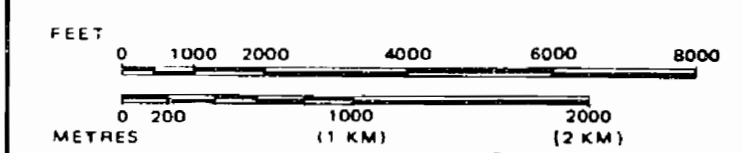
DISPOSITION OF CROWN LANDS

| TYPE OF DOCUMENT | SYMBOL |
|---------------------------------|--------|
| PATENT, SURFACE & MINING RIGHTS | ● |
| " SURFACE RIGHTS ONLY | ○ |
| " MINING RIGHTS ONLY | ◐ |
| LEASE, SURFACE & MINING RIGHTS | ■ |
| " SURFACE RIGHTS ONLY | ◼ |
| " MINING RIGHTS ONLY | ◻ |
| LICENCE OF OCCUPATION | ◑ |
| ORDER-IN-COUNCIL | OC |
| RESERVATION | ⊙ |
| CANCELLED | ⊘ |
| SAND & GRAVEL | ⊚ |

AREAS WITHDRAWN FROM DISPOSITION

- M.R.O. - MINING RIGHTS ONLY
 - S.R.O. - SURFACE RIGHTS ONLY
 - M.+S. - MINING AND SURFACE RIGHTS
- | Description | Order No. | Date | Disposition | File |
|-------------|-----------|------|-------------|------|
| | | | | |

SCALE: 1 INCH = 40 CHAINS



AREA

526852

M.N.R. ADMINISTRATIVE DISTRICT
 NIPIGON
 MINING DIVISION
 PORCUPINE
 LAND TITLES / REGISTRY DIVISION
 KENORA / PATRICIA PORTION

DATE OF ISSUE
 JUN 01 1998

PROVINCIAL RECORDING
 OFFICE - SUDBURY

Ministry of Natural Resources
 Ministry of Northern Development and Mines

Date OCTOBER/1994
 ACTIVATED BY: D.C. OCT. 3/95
 CHECKED BY: D.K.
 Number
G-4196

526853 G-4188

SOUTH OF MISSISSA RIVER G-3853

525852 G-4186

THE INFORMATION THAT APPEARS ON THIS MAP HAS BEEN COMPILED FROM VARIOUS SOURCES, AND ACCURACY IS NOT GUARANTEED. THOSE WISHING TO STAKE MINING CLAIMS SHOULD CONSULT WITH THE MINING RECORDER, MINISTRY OF NORTHERN DEVELOPMENT AND MINES, FOR ADDITIONAL INFORMATION ON THE STATUS OF THE LANDS SHOWN HEREON.