1716 Replaced Dec 8/58 by white print dated Oct 25/57

BAD VERMILLION

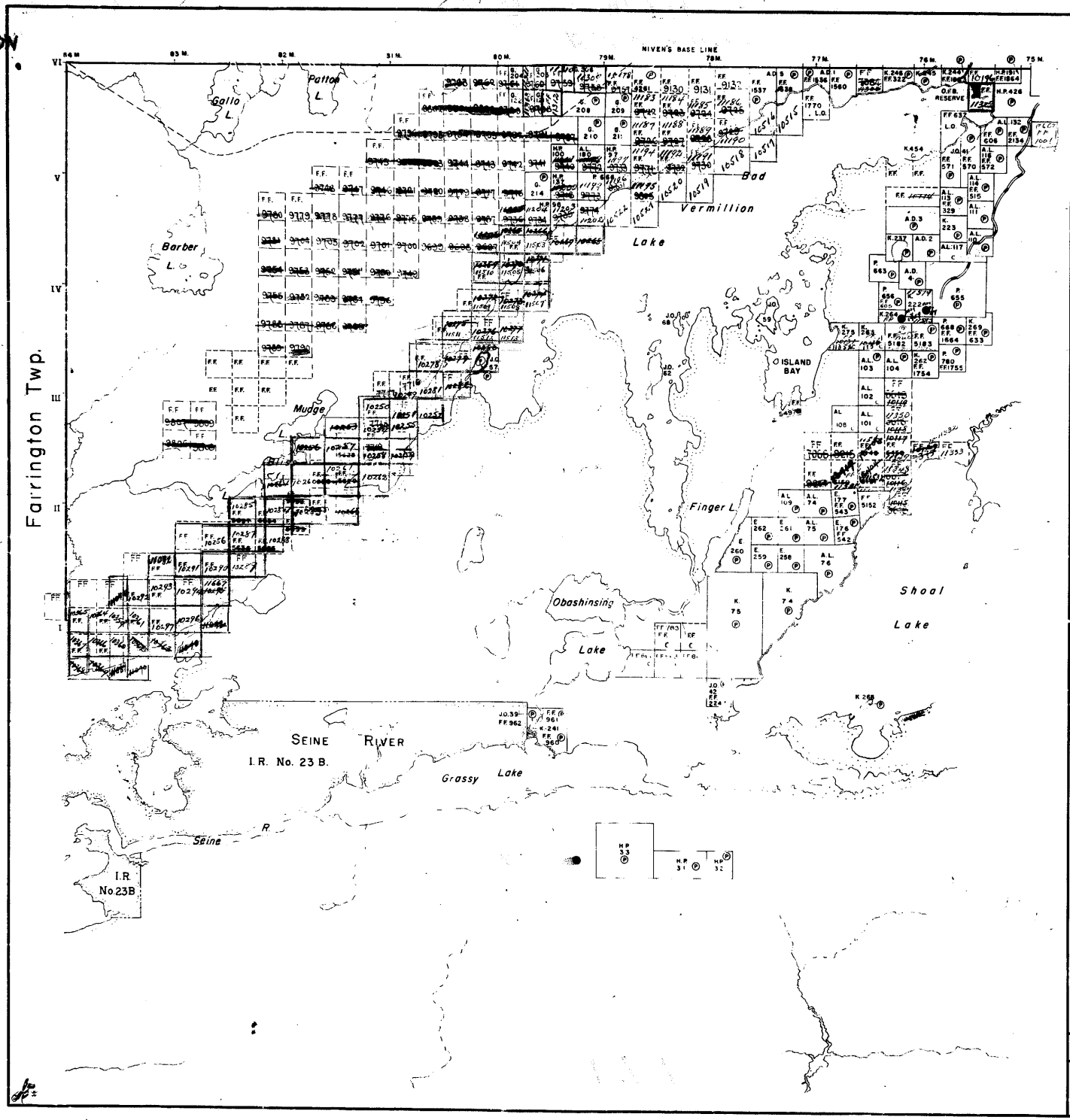

BAD VERMILLION LAKE AREA

DISTRICT OF RAINY RIVER

FORT FRANCES MINING DIVISION

SCALE: 1 INCH=40 CHAINS

LEGEND

PATENTED LAND	Ⓟ
CROWN LAND SALE	Ⓢ or C.S
LEASES	Ⓛ
LOCATED LAND	Loc.
LICENSE OF OCCUPATION	L.O.
MINING RIGHTS ONLY	M.R.O.
SURFACE RIGHTS ONLY	S.R.O.
ROADS	
IMPROVED ROADS	
KING'S HIGHWAYS	
RAILWAYS	
POWER LINES	
MARSH OR MUSKEG	
MINES	

NOTES

For refrence to former surveyed Mining Locations removed from this plan see L.S. F's file 148578

400' surface reservation to Dept. of Lands F. shown thus:

Proposed Hwy from Ft Francis to Atikokan shown thus

PLAN NO.— M. 1716

DEPARTMENT OF MINES
—ONTARIO—

2474

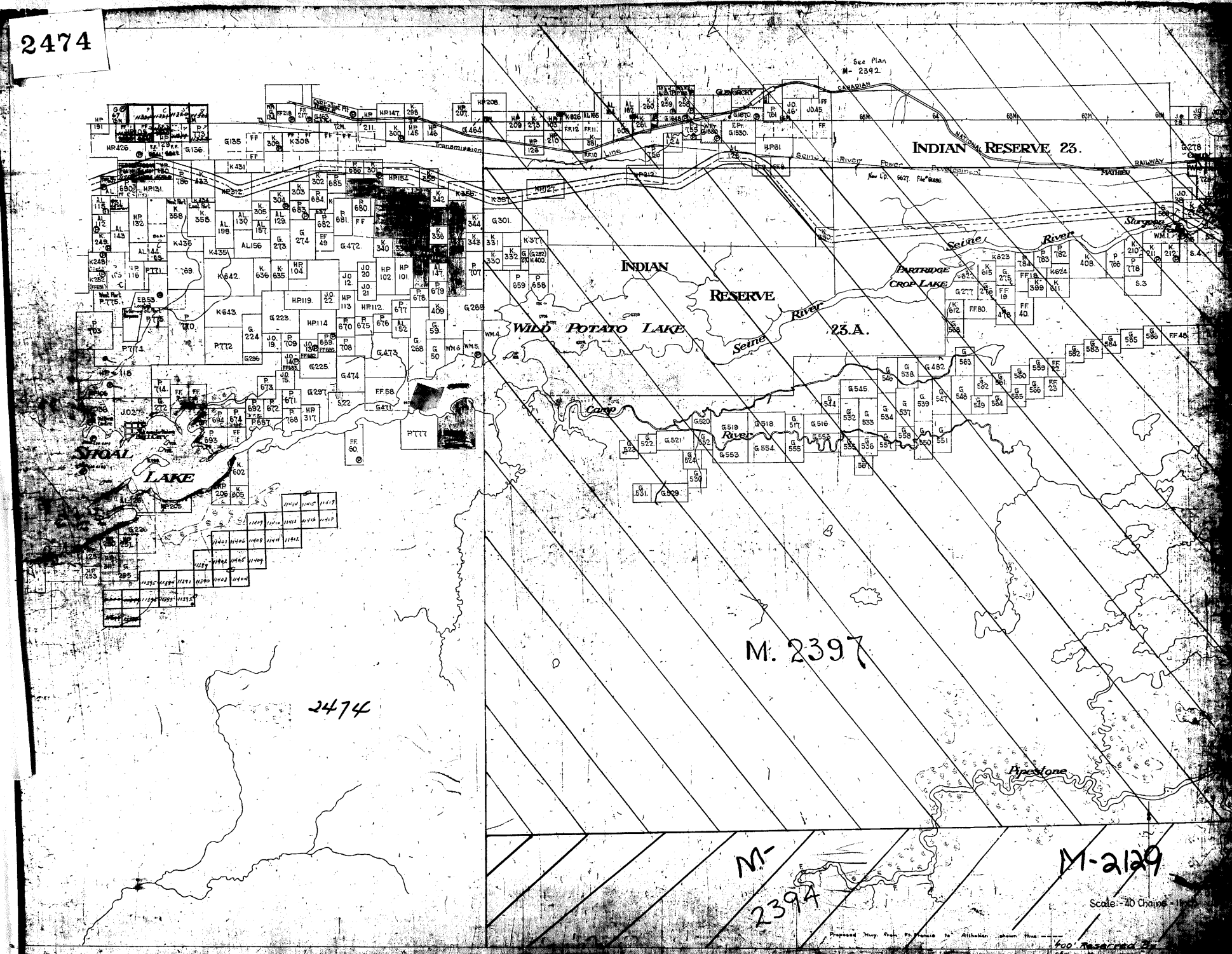
See Plan M- 2392
INDIAN RESERVE 23.
INDIAN RESERVE 23.A.
WILD POTATO LAKE
PARTRIDGE CROP LAKE
SHOAL LAKE
Seine River
Sturgeon
Pipestone
M. 2397
2474
M- 2394
M-2129
Scale - 40 Chains - 1 inch

2474

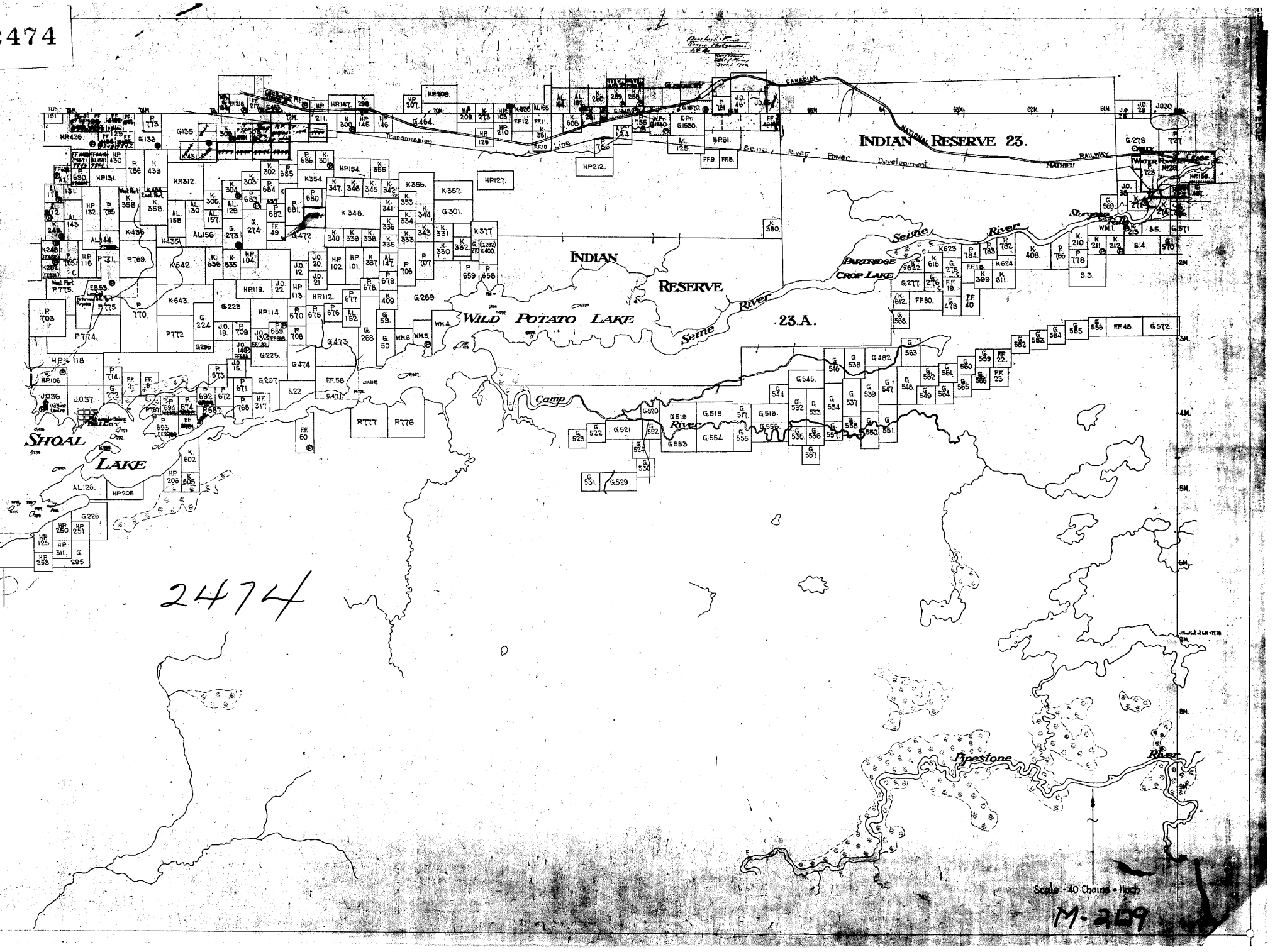
INDIAN RESERVE 23.
INDIAN RESERVE 23.A.
WILD POTATO LAKE
SHOAL LAKE
Seine River Power Development Transmission Line
CANADIAN NATIONAL RAILWAY
MATHIEU
Seine River
Partridge Crop Lake
Camp River
Pipestone River
Scale: 40 Chains - 1 Inch
2474
M-209

2474

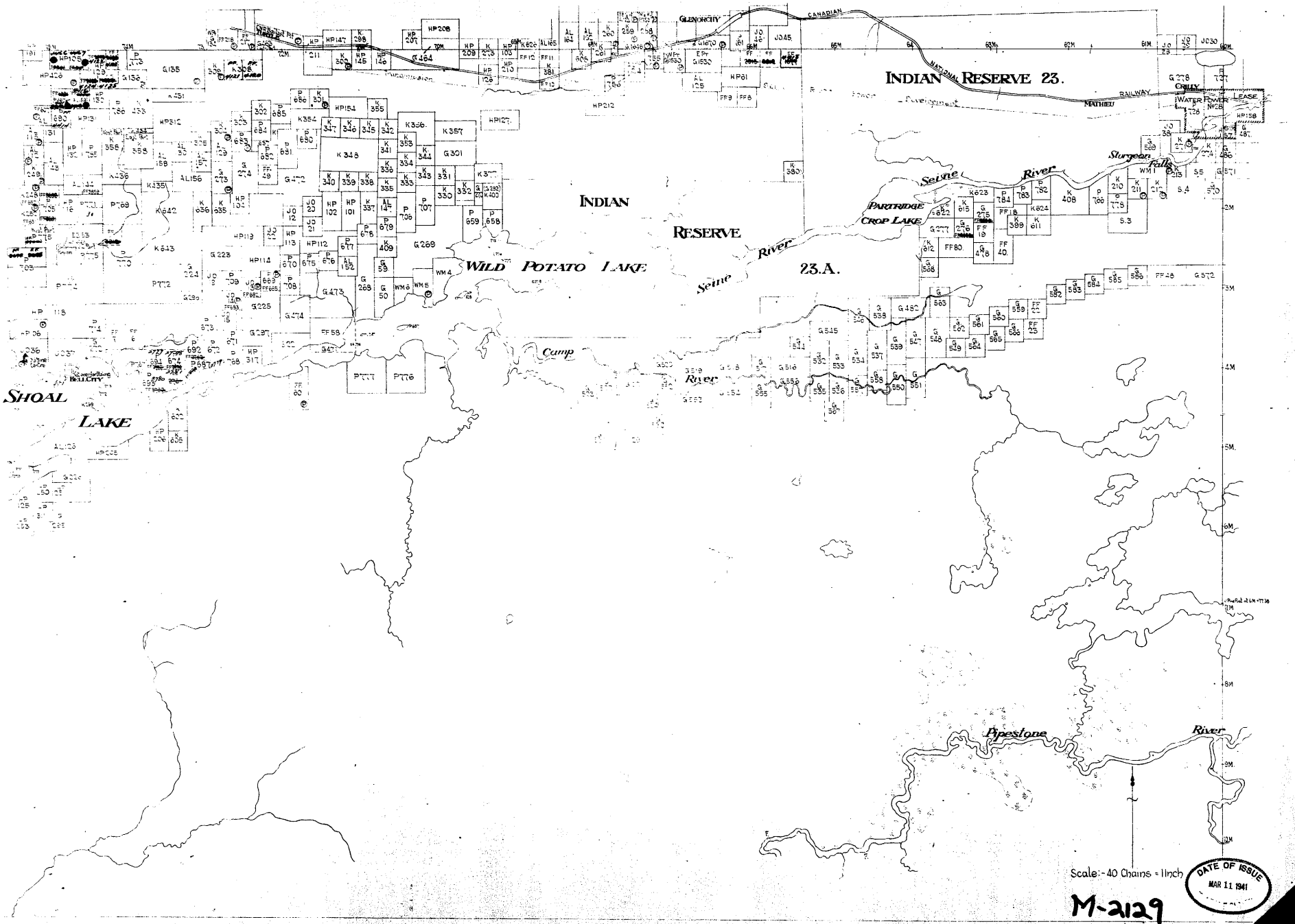

DATE OF ISSUE
MAR 11 1941

M-2129

2474

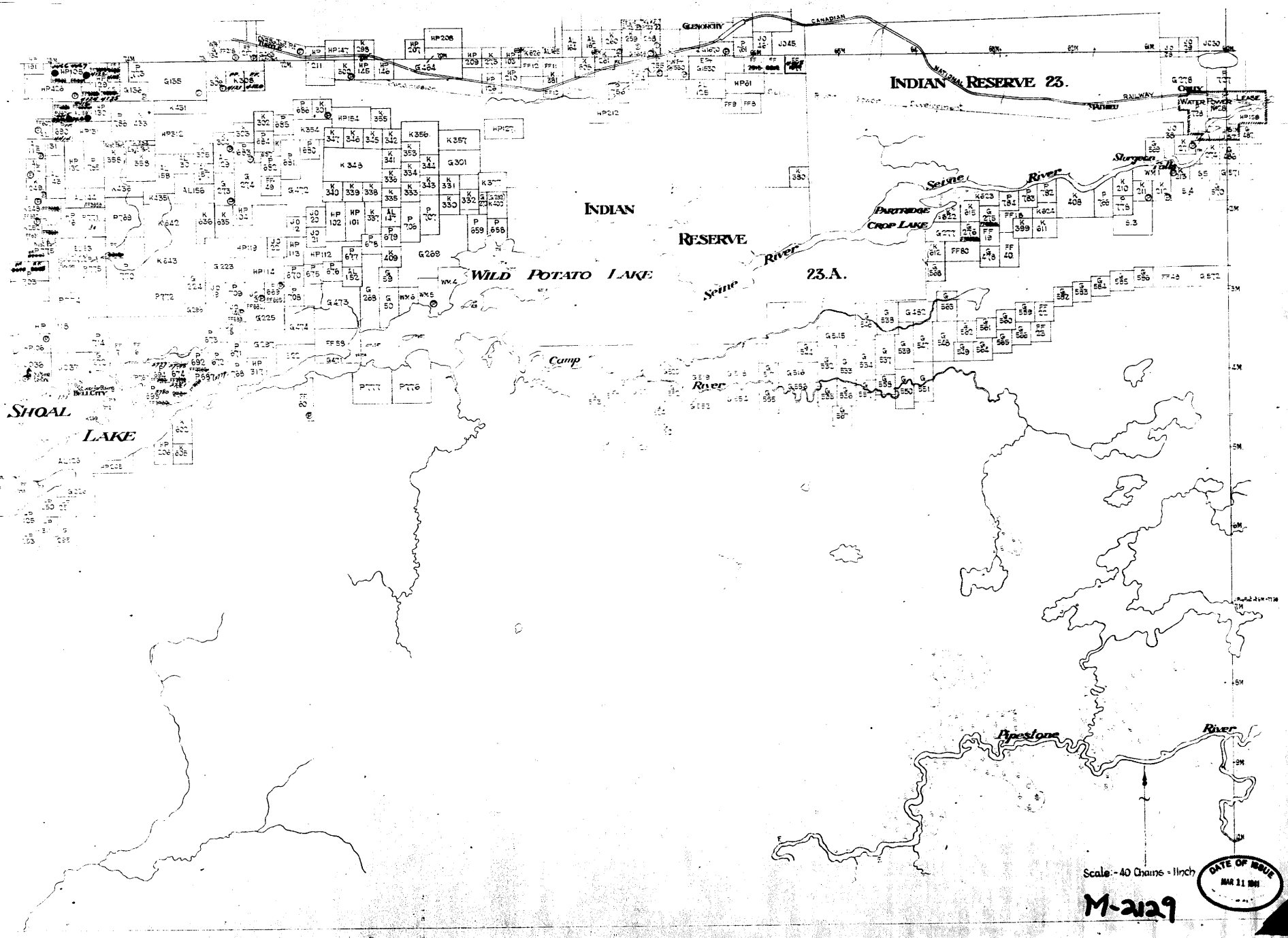
INDIAN RESERVE 23.
INDIAN RESERVE 23.A.
WILD POTATO LAKE
SHOAL LAKE
Seine River
Camp River
Pipestone River
PARTRIDGE CROP LAKE
Sturgeon Hills
GLENCOE CITY
CANADIAN NATIONAL RAILWAY
WATER POWER LEASE
Scale:- 40 Chains = 1 Inch
DATE OF ISSUE
MAR 11 1901
M-2129

474

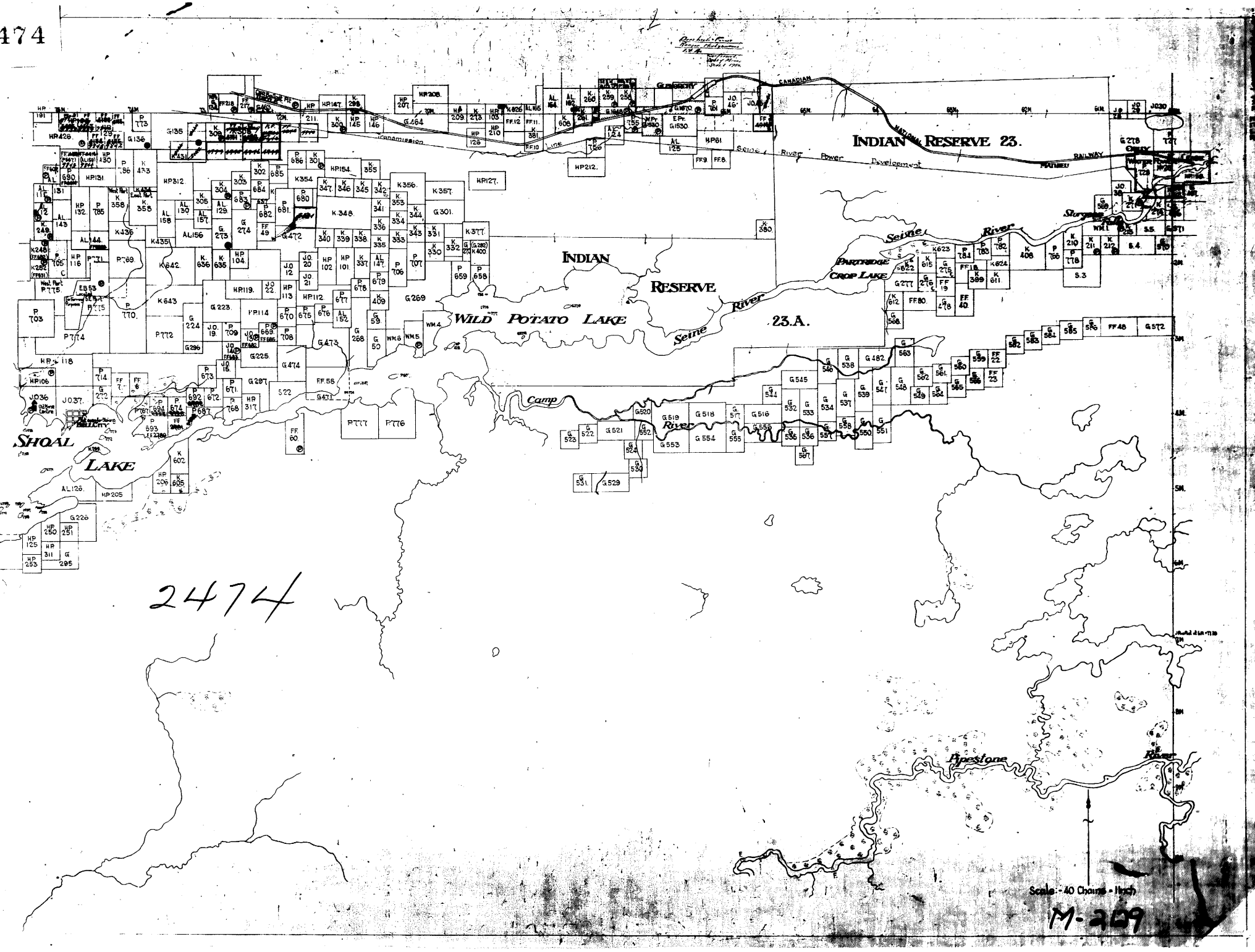
INDIAN RESERVE 23.
INDIAN RESERVE 23.A.
WILD POTATO LAKE
SHOAL LAKE
PARTRIDGE CROP LAKE
Seine River
Seine River Power Development
Transmission Line
CANADIAN NATIONAL RAILWAY
Camp River
Pipestone River
Scale - 40 Chains - 1 Inch
M-209
2474

2474

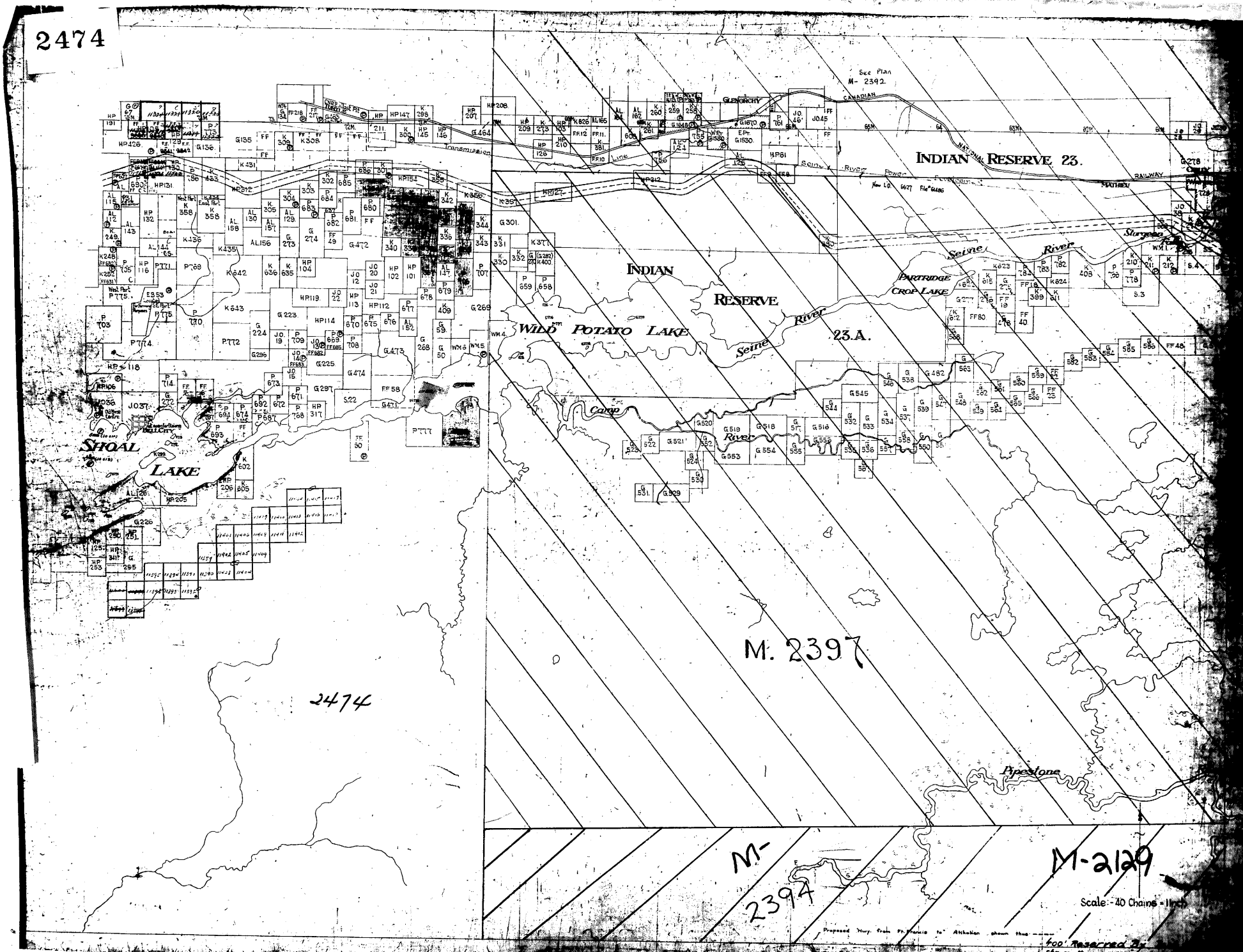
See Plan
M- 2392
CANADIAN
NATIONAL
RAILWAY
MATHIEU
GLENORCHY
INDIAN RESERVE 23.
INDIAN
RESERVE
23.A.
WILD POTATO LAKE
Seine River
PARTRIDGE
CROP LAKE
Sturgeon
Carp River
SHOAL
LAKE
Pipestone
M. 2397
2474
M-
2394
M-2129
Scale:- 40 Chains - 1 Inch
Proposed Hwy. from Pr. Francis to Athelstan shown thus
400' Reserved By
shown thus

2474

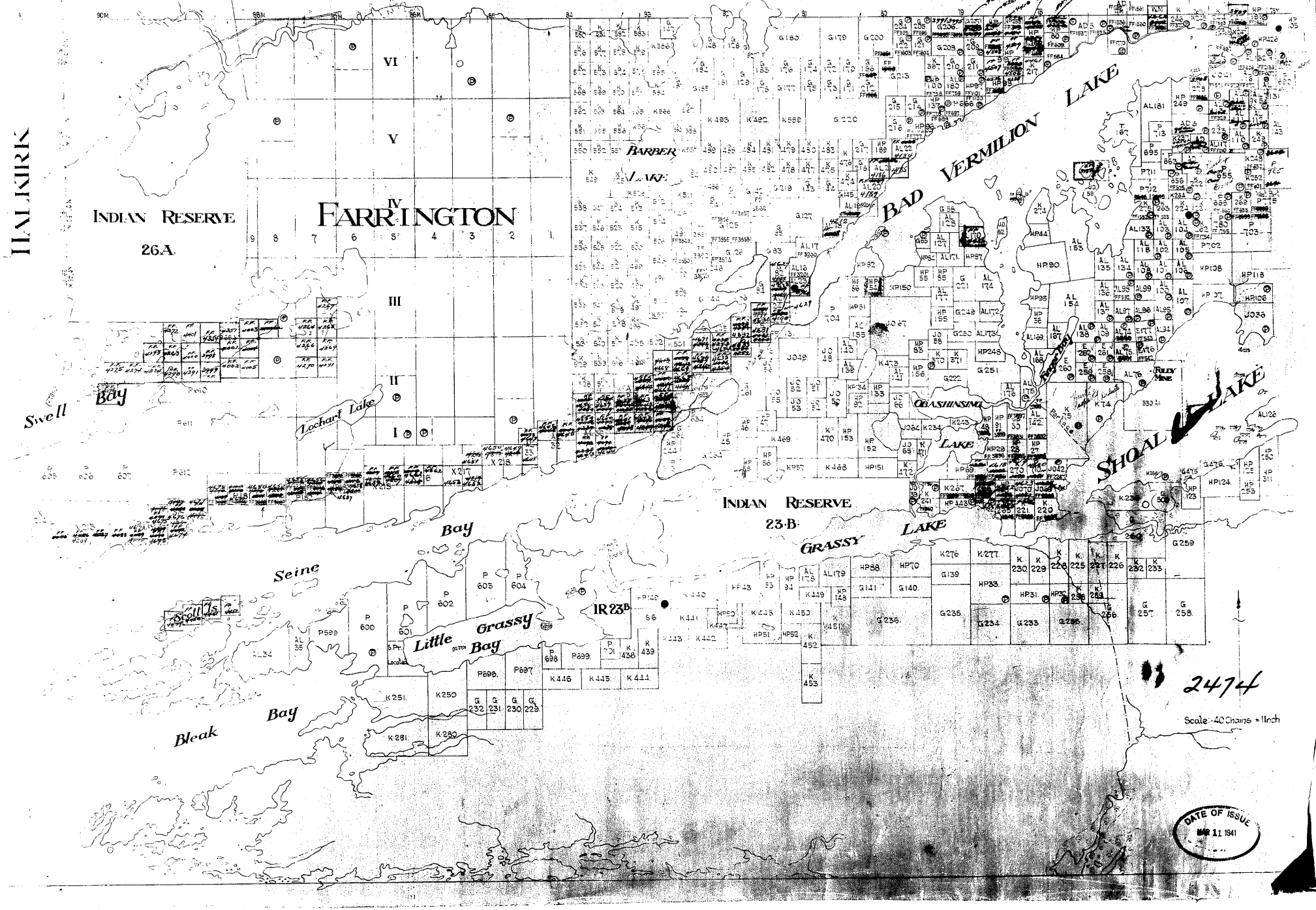
HALDIMAND
INDIAN RESERVE
26A
FARRINGTON
VI
V
IV
III
II
I
BARBER LAKE
BAD VERMILION LAKE
OBASHINSING LAKE
SHOAL LAKE
GRASSY LAKE
INDIAN RESERVE
23B
Swell Bay
Lochart Lake
Seine Bay
Little Grassy Bay
Bleak Bay
IR 23B
Scale: 40 Chains = 1 Inch
2474
DATE OF ISSUE
MAR 11 1941

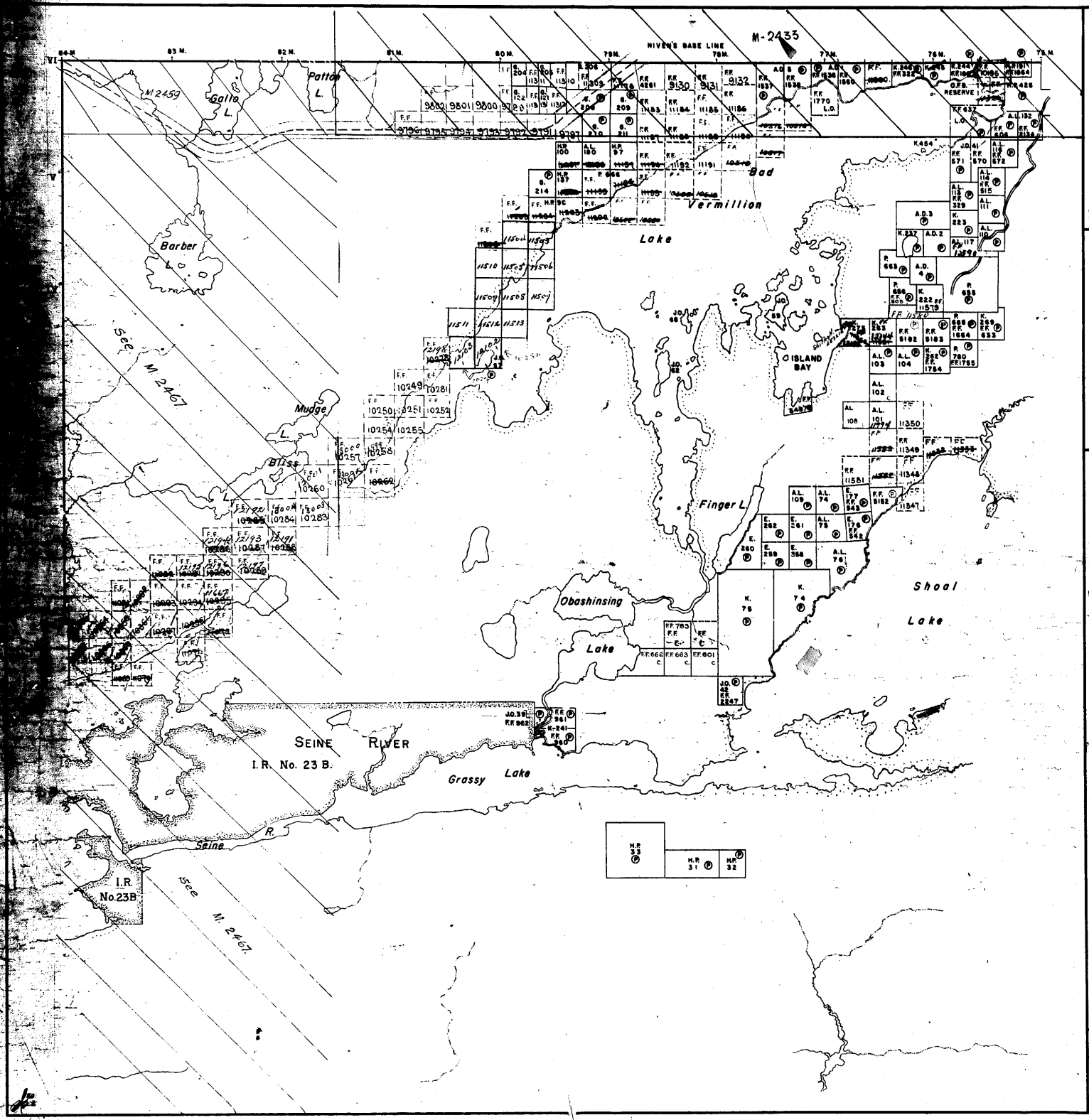

BAD VERMILLION LAKE AREA

DISTRICT OF RAINY RIVER

FORT FRANCES MINING DIVISION

SCALE: 1 INCH=40 CHAINS

LEGEND

PATENTED LAND	Ⓟ
CROWN LAND SALE	Ⓢ or C.S
LEASES	Ⓛ
LOCATED LAND	Loc.
LICENSE OF OCCUPATION	L.O.
MINING RIGHTS ONLY	M.R.O.
SURFACE RIGHTS ONLY	S.R.O.
ROADS	
IMPROVED ROADS	
KING'S HIGHWAYS	
RAILWAYS	
POWER LINES	
MARSH OR MUSKEG	
MINES	

NOTES

For refrence to former surveyed Mining Locations removed from this plan see L.B. F's file 148578.

400' surface reservation to Dept. of Lands shown thus:

Proposed Hwy from Ft Frances to Atikokan shown thus:

PLAN NO.— M. 1716

DEPARTMENT OF MINES
—ONTARIO—

1716 Returned Dec 8/58 by white print dated 25/57

BAD VERMILION

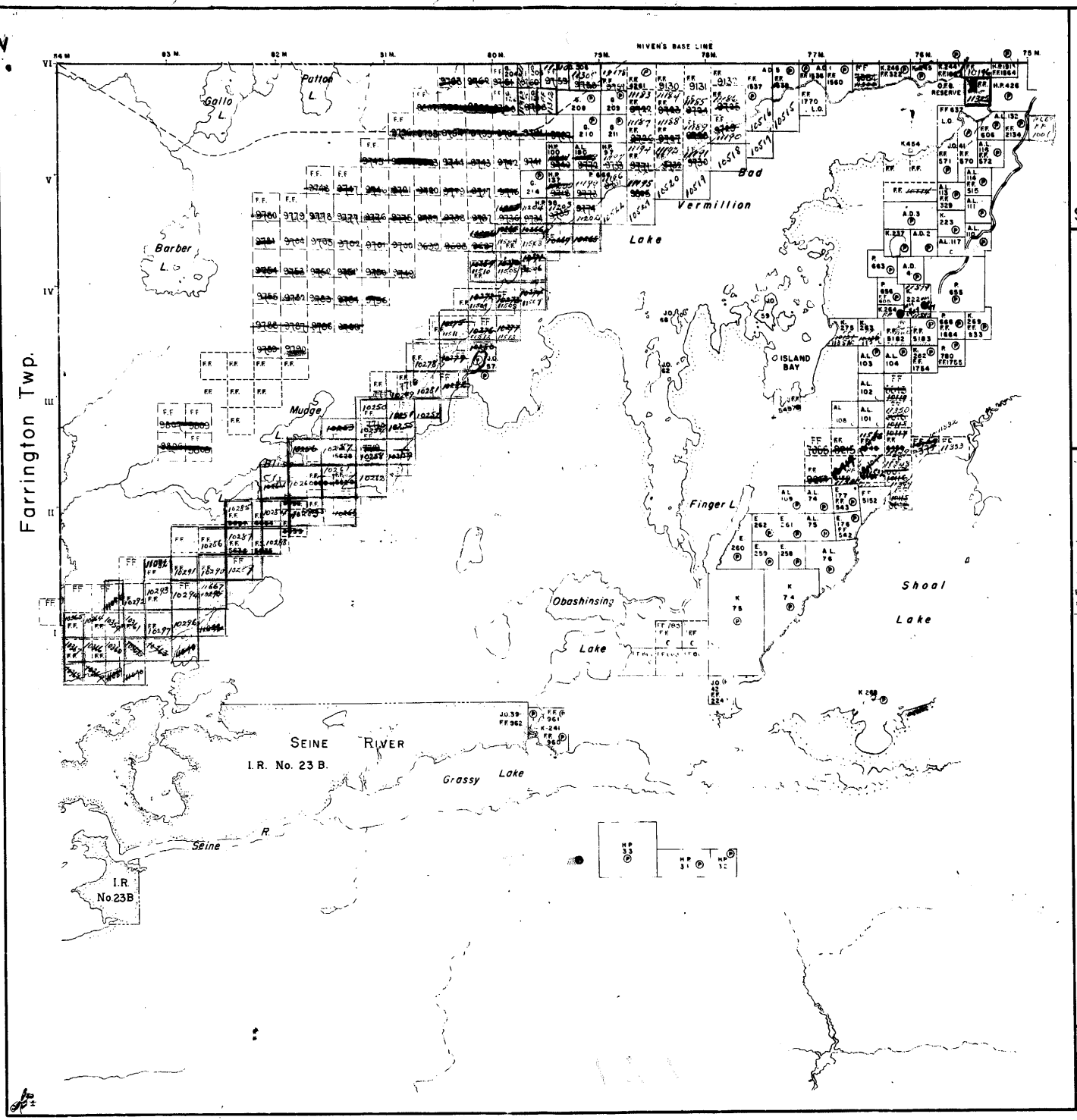

BAD VERMILLION LAKE AREA

DISTRICT OF RAINY RIVER

FORT FRANCES MINING DIVISION

SCALE: 1 INCH=40 CHAINS

LEGEND

PATENTED LAND	Ⓟ
CROWN LAND SALE	Ⓢ or C.S
LEASES	Ⓛ
LOCATED LAND	Loc.
LICENSE OF OCCUPATION	L.O.
MINING RIGHTS ONLY	M.R.O.
SURFACE RIGHTS ONLY	S.R.O.
ROADS	
IMPROVED ROADS	
KING'S HIGHWAYS	
RAILWAYS	
POWER LINES	
MARSH OR MUSKEG	
MINES	

NOTES

For refrence to former surveyed Mining Locations removed from this plan see L.G.F's file 148578

400' surface reservation to Dept. of Land F. shown thus:

Proposed Hwy from Ft Francis to Atikokan shown thus

PLAN NO.- M. 1716

DEPARTMENT OF MINES
-ONTARIO-

2474

-PLAN OF-
BAD VERMILION LAKE AREA.

FORT FRANCES MINING DIVISION. DISTRICT OF RAINY RIVER.

SCALE. 40 CHAINS TO AN INCH.

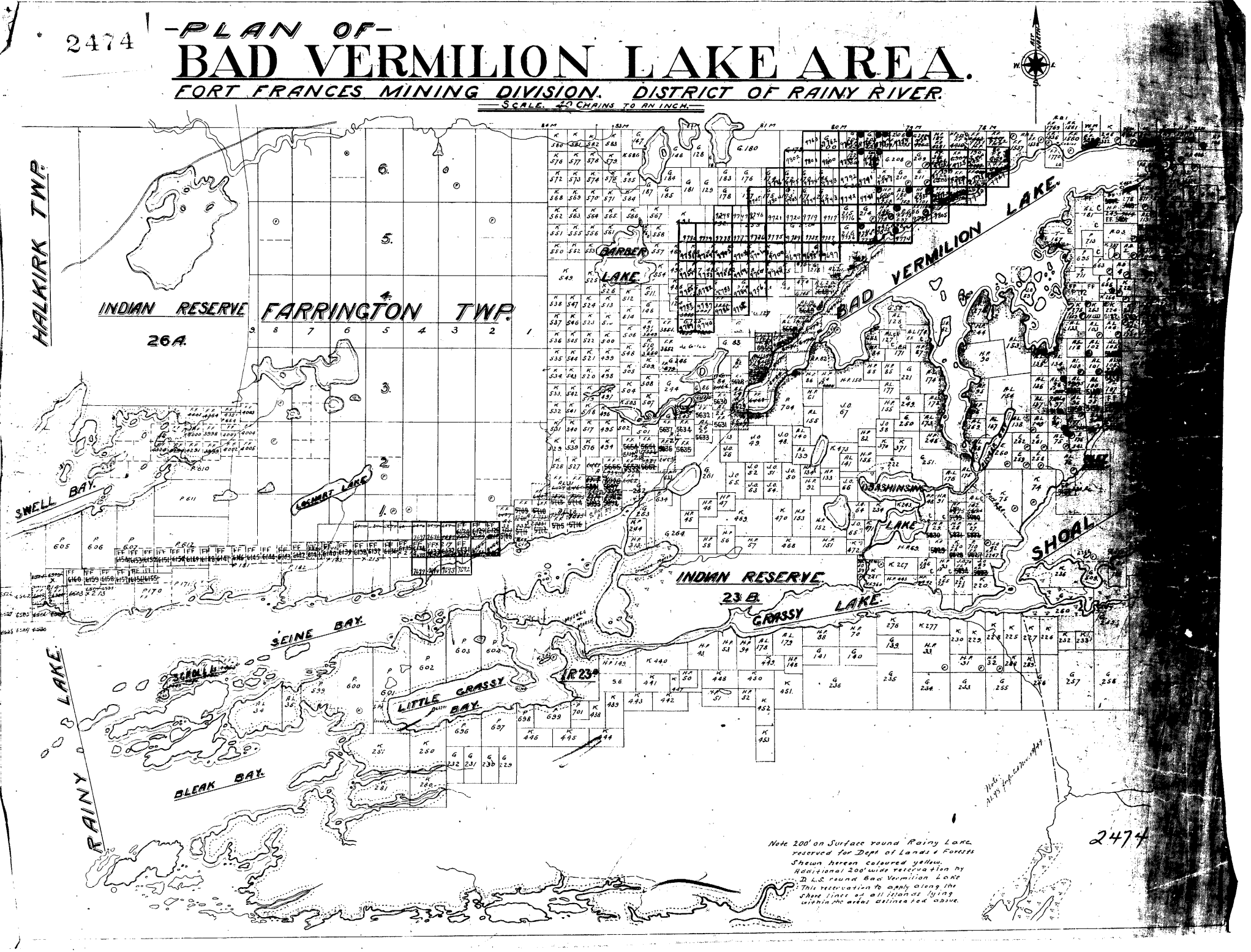

2474

-PLAN OF-
BAD VERMILION LAKE AREA.

FORT FRANCES MINING DIVISION. DISTRICT OF RAINY RIVER.

SCALE. 40 CHAINS TO AN INCH.

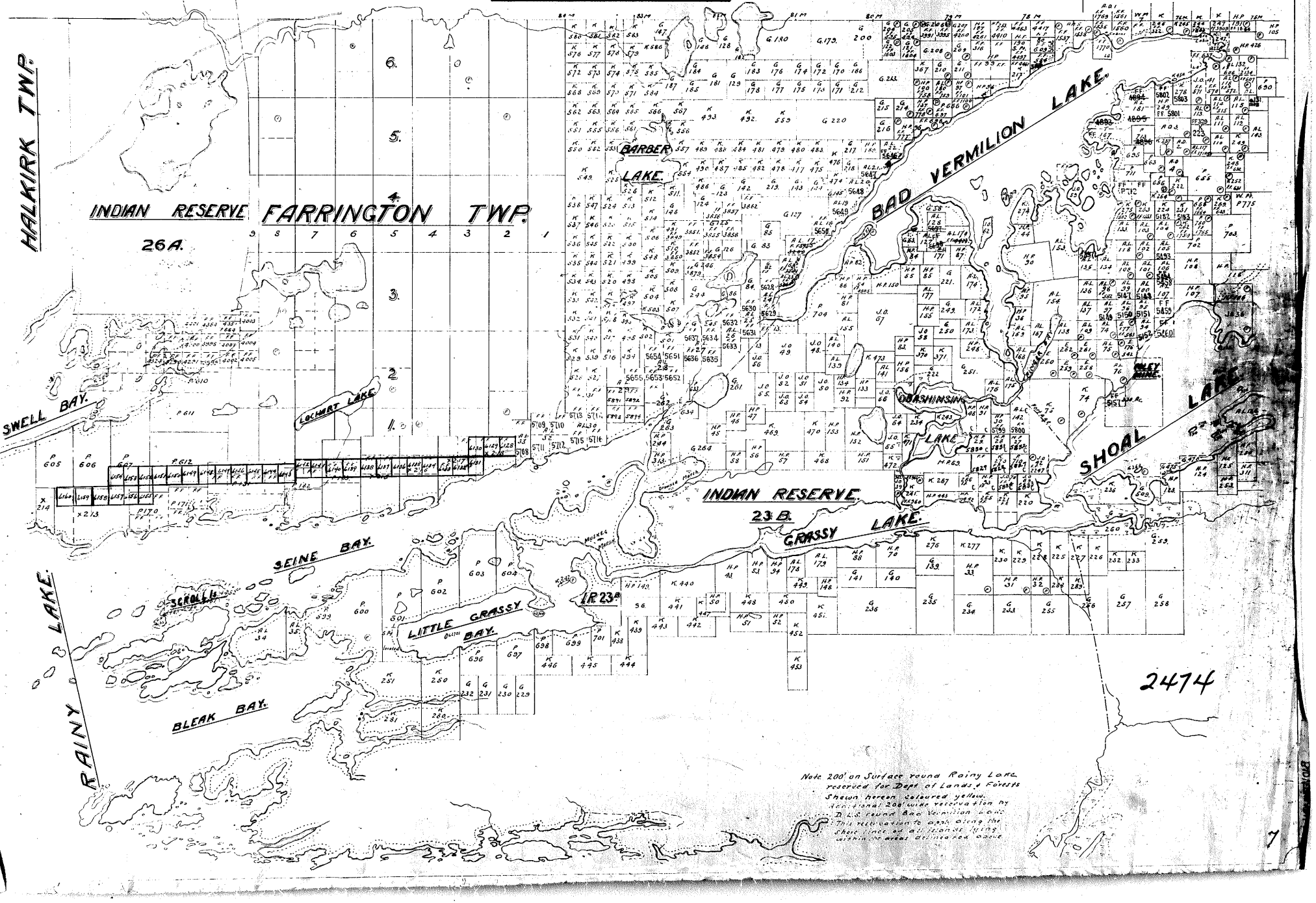

Note 200' on Surface round Rainy Lake reserved for Dept of Lands & Forests
Shewn hereon coloured yellow.
Additional 200' wide reservation by D.L.S round Bad Vermilion Lake
This reservation to apply along the shore lines of all lakes of mining
within the area delineated above

LITTLE TURTLE LAKE - G-2682

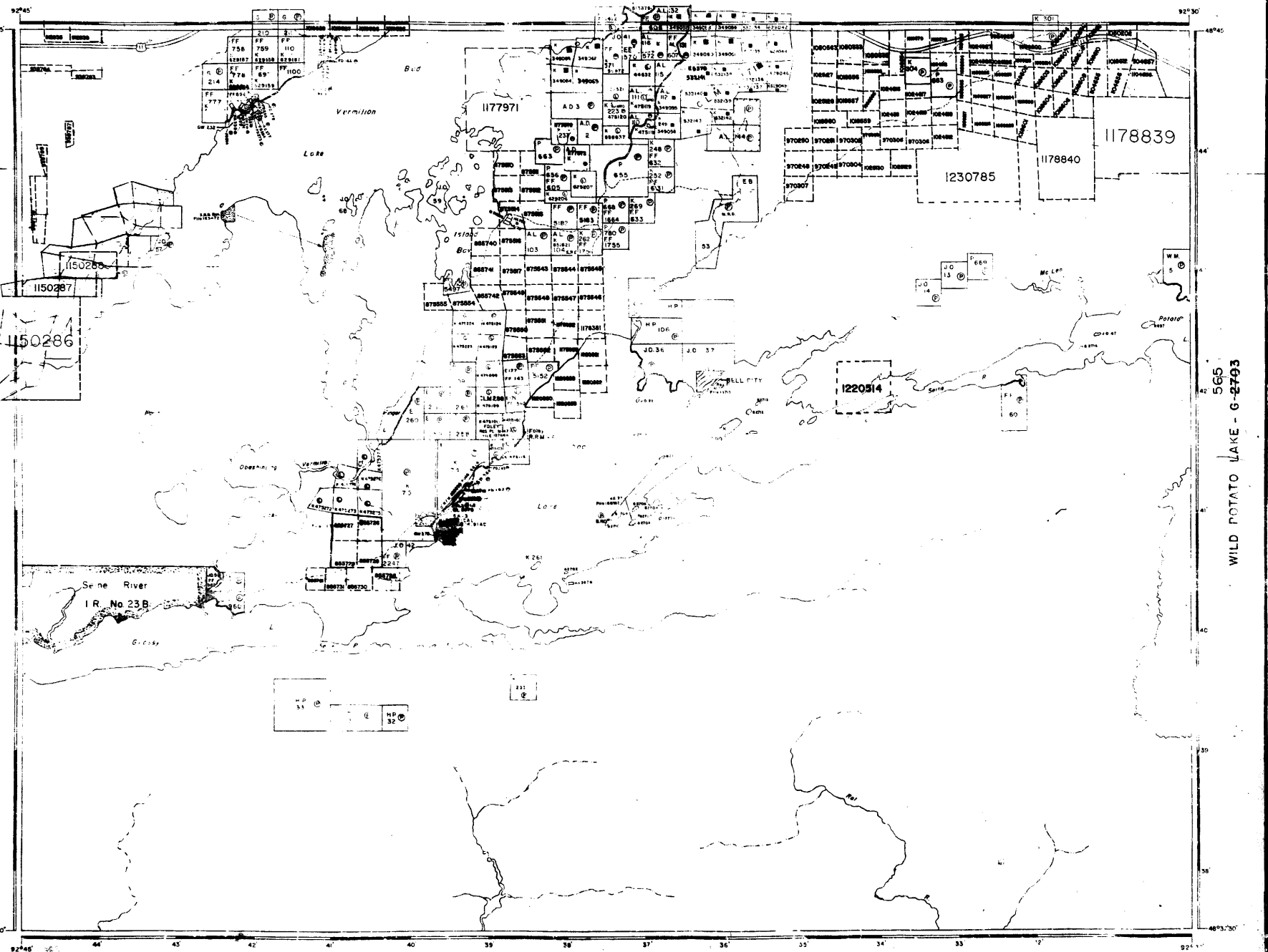

MELIN LAKE - G-2689

KENORA
MINING DIV.
RECEIVED
MAY 19 1993
AM 789101112 PM 123456

EFFECTIVE

LEGEND

PATENTED LAND	
CROWN LAND SALE	C.S.
LEASES	
LOCATED LAND	Loc.
LICENSE OF OCCUPATION	L.O.
MINING RIGHTS ONLY	M.R.O.
SURFACE RIGHTS ONLY	S.R.O.
ROADS	
IMPROVED ROADS	
KING'S HIGHWAYS	
RAILWAYS	
POWER LINES	
MARSH OR MUSKEG	
MINES	
CANCELLED	
PATENTED S.R.O.	

REFERENCES

[redacted]

WILD POTATO LAKE - G-2793

WILD FORFEITED JAN. 1/94 RE-OPENED JUNE 1/94
(ADJ.4 K357)OCT. 20/97

LANDS OPEN TO STAKING, PROSPECTING ETC.
JUNE 3, 1994
G-3-94

[redacted]

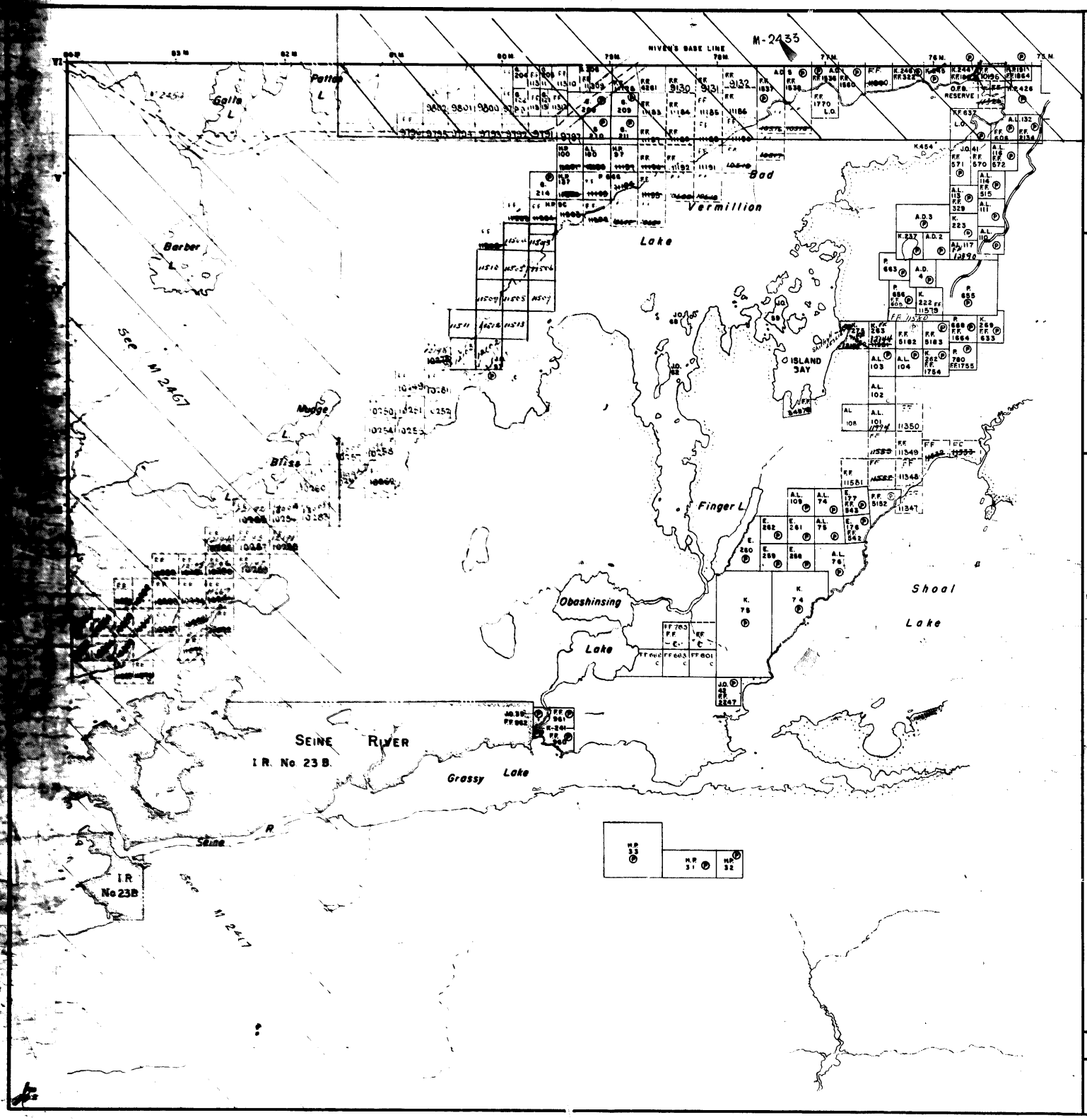

BAD VERMILLION LAKE AREA

DISTRICT OF RAINY RIVER

FORT FRANCES MINING DIVISION

SCALE: 1 INCH=40 CHAINS

LEGEND

PATENTED LAND	Ⓟ
CROWN LAND SALE	Ⓢ or C.S
LEASES	Ⓛ
LOCATED LAND	Loc.
LICENSE OF OCCUPATION	L.O.
MINING RIGHTS ONLY	M.R.O.
SURFACE RIGHTS ONLY	S.R.O.
ROADS	
IMPROVED ROADS	
KING'S HIGHWAYS	
RAILWAYS	
POWER LINES	
MARSH OR MUSKEG	
MINES	

NOTES

For refrence to former surveyed Mining Locations removed from this plan see L.B. F's file 148578.

400' surface reservation to Dept. of Lands & F. shown thus:

Proposed Hwy from Fort Frances to Atikokan shown thus

PLAN NO.- M. 1716

DEPARTMENT OF MINES
-ONTARIO-

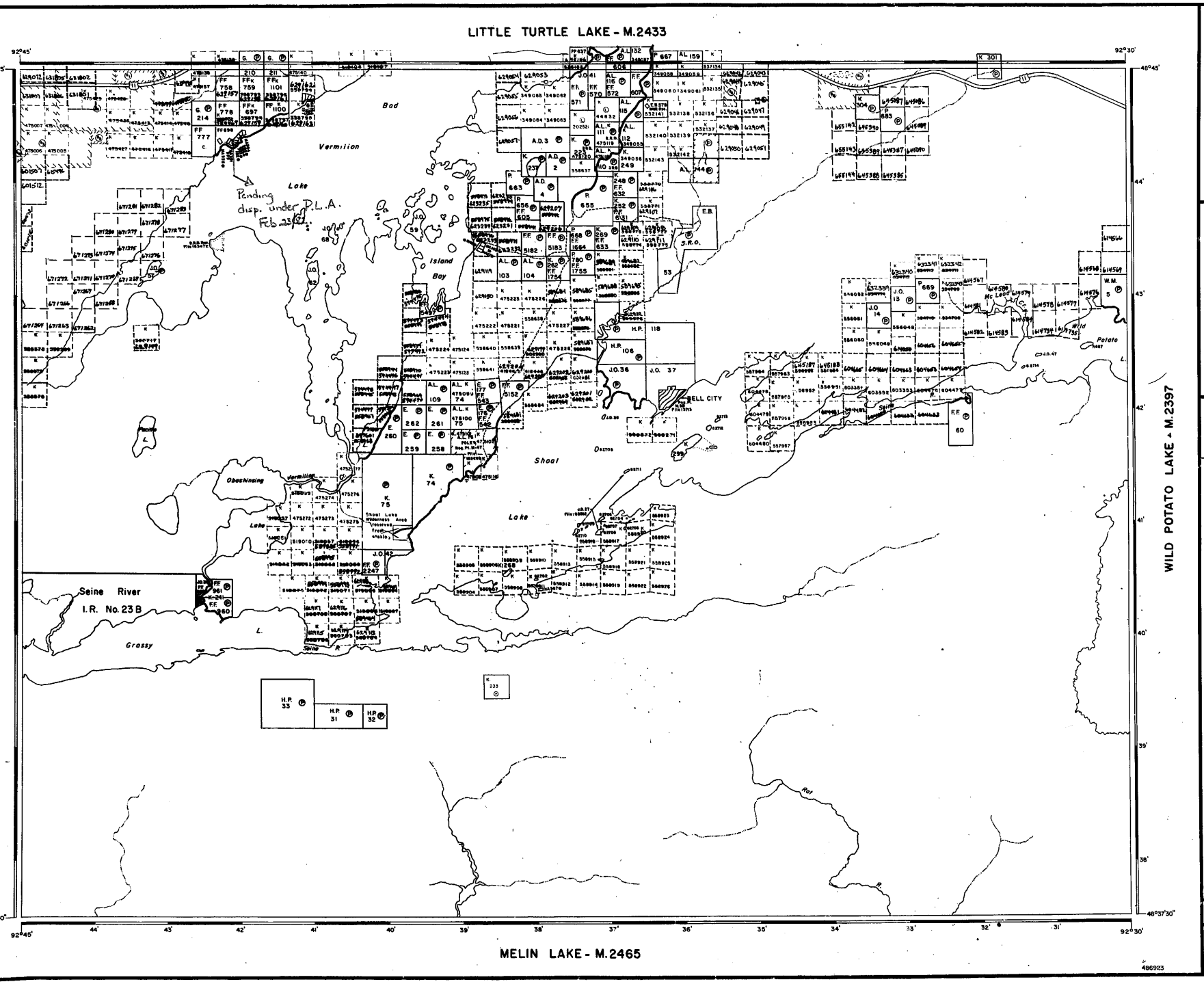

AREA OF

BAD VERMILION LAKE

DISTRICT OF
RAINY RIVER

KENORA
MINING DIVISION

SCALE: 1-INCH = 40 CHAINS

LEGEND

PATENTED LAND	Ⓟ
CROWN LAND SALE	C.S.
LEASES	Ⓛ
LOCATED LAND	Loc.
LICENSE OF OCCUPATION	L.O.
MINING RIGHTS ONLY	M.R.O.
SURFACE RIGHTS ONLY	S.R.O.
ROADS	
IMPROVED ROADS	
KING'S HIGHWAYS	
RAILWAYS	
POWER LINES	
MARSH OR MUSKEG	
MINES	
CANCELLED	C.
PATENTED S.R.O.	Ⓢ

NOTES

400' surface rights reservation along the shores of all lakes and rivers.

Sand & Gravel

- MTC Pit No 1212
- " " " 1213
- " " " 1214
- MTC Gravel Pit 1016
- Gravel File. 170703
- " " 23798
- " " 170756
- Gravel Pit No 988
- M.N.R. Gravel Reserve No. 239
- QUARRY PERMIT

DATE OF ISSUE
JUL 10 1981
Ministry of Natural Resources
TORONTO

KENORA MINING DIV.
RECEIVED
JUL 22 1981
AM 7 8 9 10 11 12 1 2 3 4 5 6 PM

#3.

NATIONAL TOPOGRAPHIC SERIES 52C10

PLAN NO. M.2474

ONTARIO
MINISTRY OF NATURAL RESOURCES
SURVEYS AND MAPPING BRANCH

12 10 8 6 4 2 | 2 4 6 8 10 12 14

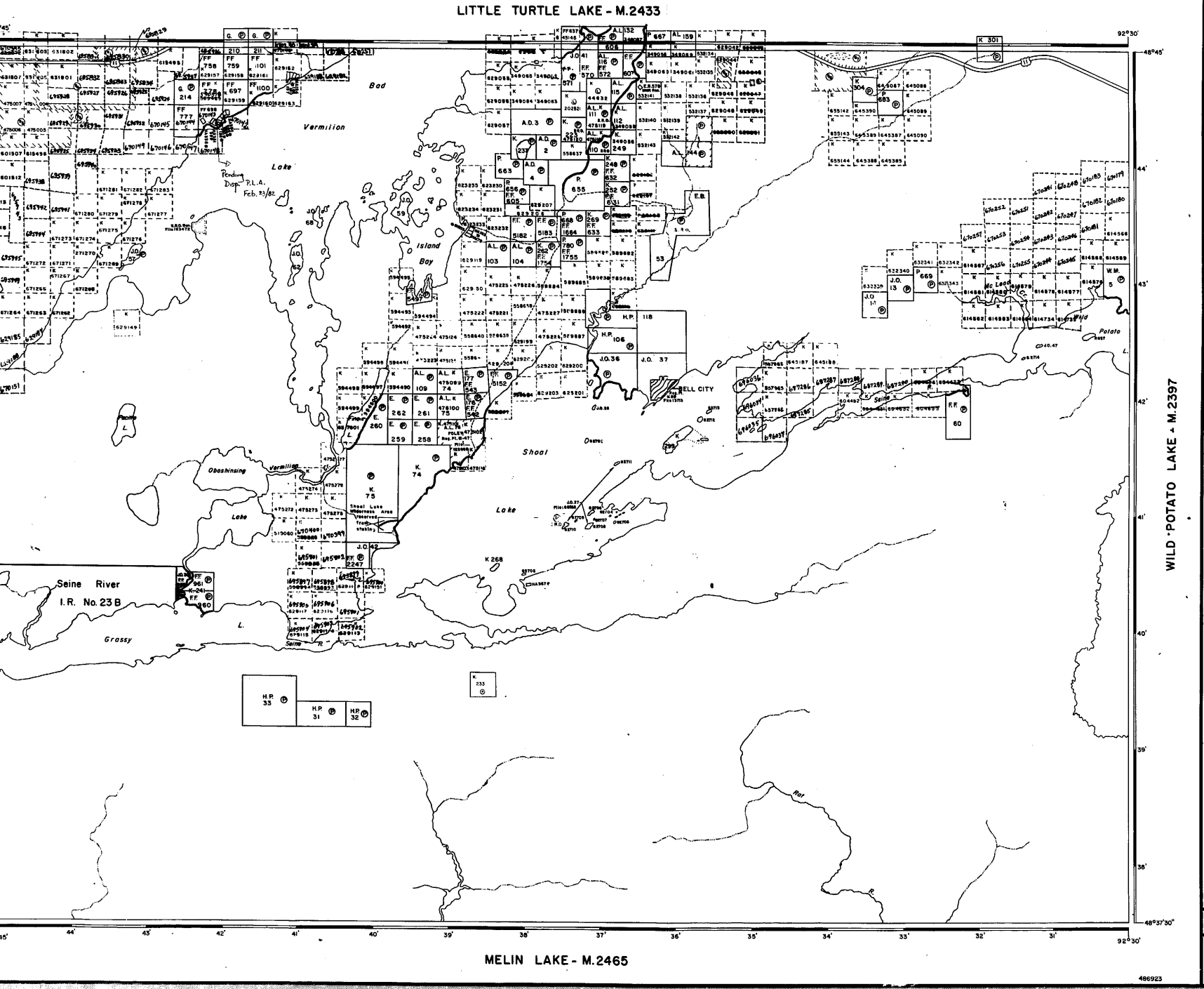

AREA OF

BAD VERMILION LAKE

DISTRICT OF RAINY RIVER

KENORA MINING DIVISION

SCALE: 1-INCH = 40 CHAINS

LEGEND

PATENTED LAND	P
CROWN LAND SALE	C.S.
LEASES	L
LOCATED LAND	Loc.
LICENSE OF OCCUPATION	L.O.
MINING RIGHTS ONLY	M.R.O.
SURFACE RIGHTS ONLY	S.R.O.
ROADS	
IMPROVED ROADS	
KING'S HIGHWAYS	
RAILWAYS	
POWER LINES	
MARSH OR MUSKEG	
MINES	
CANCELLED	C.
PATENTED S.R.O.	

NOTES

400' surface rights reservation along the shores of all lakes and rivers.

Sand & Gravel

- MTC Pit No 1212
- " " " 1213
- " " " 1214
- MTC Gravel Pit 1016
- Gravel File. 170703
- " " 23798
- " " 170756
- Gravel Pit No 988
- M.N.R. Gravel Reserve No. 239
- QUARRY PERMIT

DATE OF ISSUE
FEB 14 1983
Ministry of Natural Resources
TORONTO

KENORA MINING DIV.
RECEIVED
FEB 25 1983
AM 7 8 9 10 11 12 1 2 3 4 5 PM

NATIONAL TOPOGRAPHIC SERIES 52C10

PLAN NO. M. 2474

ONTARIO
MINISTRY OF NATURAL RESOURCES
SURVEYS AND MAPPING BRANCH

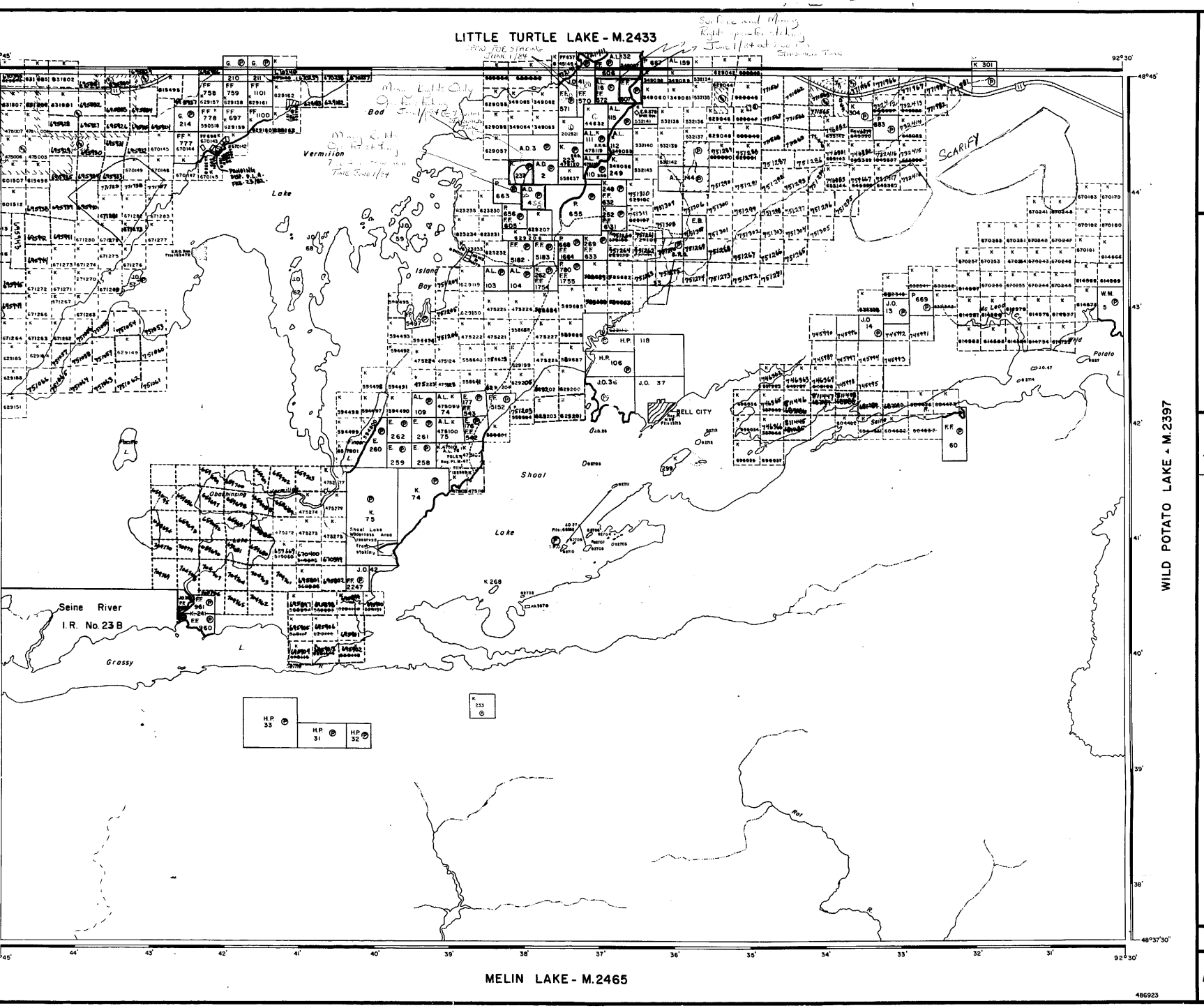

AREA OF

BAD VERMILION LAKE

DISTRICT OF RAINY RIVER

KENORA MINING DIVISION

SCALE: 1-INCH = 40 CHAINS

LEGEND

PATENTED LAND	Ⓟ
CROWN LAND SALE	C.S.
LEASES	Ⓛ
LOCATED LAND	Loc.
LICENSE OF OCCUPATION	L.O.
MINING RIGHTS ONLY	M.R.O.
SURFACE RIGHTS ONLY	S.R.O.
ROADS	
IMPROVED ROADS	
KING'S HIGHWAYS	
RAILWAYS	
POWER LINES	
MARSH OR MUSKEG	
MINES	
CANCELLED	C.
PATENTED S.R.O.	Ⓢ

NOTES

400' surface rights reservation along the shores of all lakes and rivers.

Sand & Gravel

- MTC Pit No 1212
- " " " 1213
- " " " 1214
- MTC Gravel Pit 1016
- Gravel File. 170703
- " " 23798
- " " 170756
- Gravel Pit No 988
- M.N.R. Gravel Reserve No. 239
- QUARRY PERMIT

RECEIVED MINING DIV. MAY 18 1983 AM PM 7 8 9 10 11 12 1 2 3 4 5 6

NATIONAL TOPOGRAPHIC SERIES 52 C 10

PLAN NO. M. 2474

ONTARIO
MINISTRY OF NATURAL RESOURCES
SURVEYS AND MAPPING BRANCH

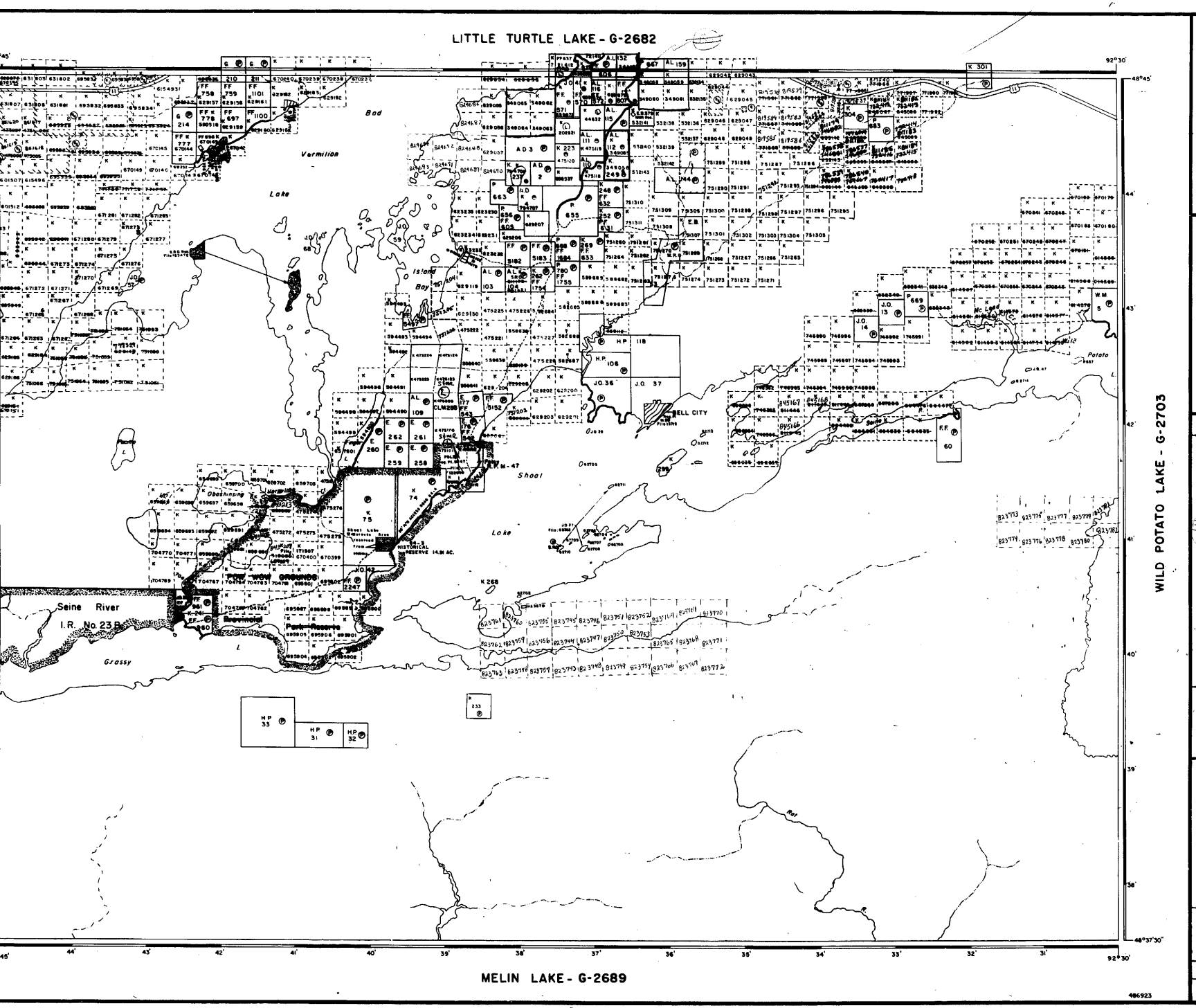

KENORA MINING DIV. RECEIVED OCT 3 1984

KENORA MINING DIV. RECEIVED AUG 24 1984 PM 2 3 4 5 6 7 8 9 10 11 12 1 2 3 4 5 6

Effective as shown
Aug. 24/84

LEGEND

PATENTED LAND	P
CROWN LAND SALE	C.S.
LEASES	L
LOCATED LAND	Loc.
LICENSE OF OCCUPATION	L.O.
MINING RIGHTS ONLY	M.R.O.
SURFACE RIGHTS ONLY	S.R.O.
ROADS	
IMPROVED ROADS	
KING'S HIGHWAYS	
RAILWAYS	
POWER LINES	
MARSH OR MUSKEG	
MINES	
CANCELLED	C.
PATENTED S.R.O.	

REFERENCES

AREAS WITHDRAWN FROM DISPOSITION

M.R.O. – MINING RIGHTS ONLY
S.R.O. – SURFACE RIGHTS ONLY
M.+S. – MINING AND SURFACE RIGHTS

Description	Order No.	Date	Disposition	File

Sand & Gravel

M.T.C. Pit No. 1212
" " " 1213
" " " 1214
M.T.C. Gravel Pit 1016
Gravel File. 170703
" " 23798
" " 170756
Gravel Pit No. 968
MNR Gravel Reserve No. 239
QUARRY PERMIT

SCALE: 1 INCH = 40 CHAINS

FEET 0 1000 2000 4000 6000 8000
METRES 0 500 1000 (1 KM) 2000 (2 KM)

AREA **BAD VERMILION LAKE**

M.N.R. ADMINISTRATIVE DISTRICT
FORT FRANCES
MINING DIVISION
KENORA
LAND TITLES / REGISTRY DIVISION
RAINY RIVER

Ontario Ministry of Natural Resources — Land Management Branch

Date MARCH, 1984
Number G-2665

M-2474

12 10 8 6 4 2 | 2 4 6 8 10 12 14

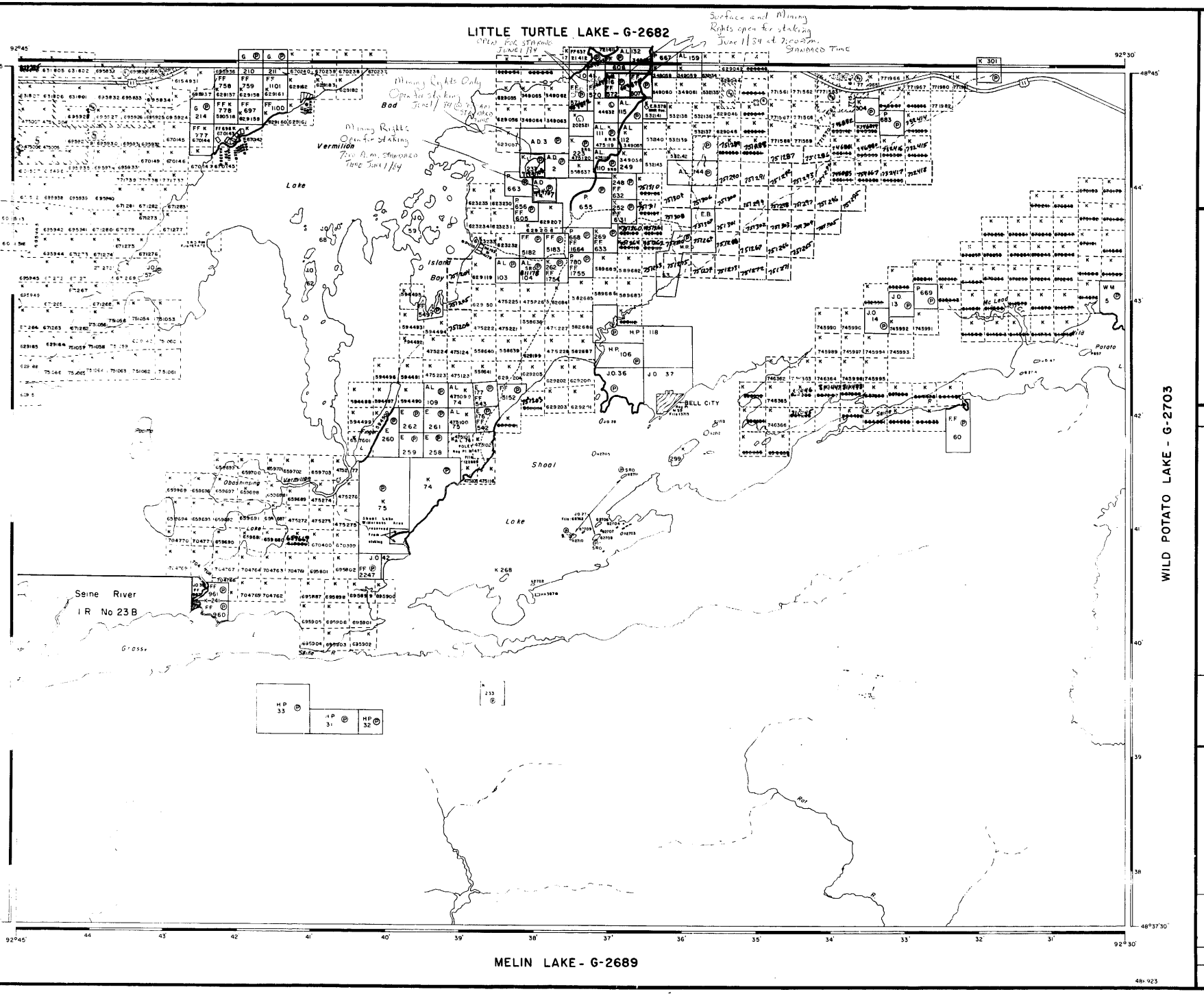

KENORA MINING DIV.
RECEIVED
MAY 30 1984
AM 7 8 9 10 11 12 1 2 3 4 5 6 8 PM

Effective June

Obsolete August 84

LEGEND

PATENTED LAND	Ⓟ
CROWN LAND SALE	C.S.
LEASES	Ⓛ
LOCATED LAND	Loc.
LICENSE OF OCCUPATION	L.O.
MINING RIGHTS ONLY	M.R.O.
SURFACE RIGHTS ONLY	S.R.O.
ROADS	
IMPROVED ROADS	
KING'S HIGHWAYS	
RAILWAYS	
POWER LINES	
MARSH OR MUSKEG	
MINES	
CANCELLED	C.
PATENTED S.R.O.	

REFERENCES

AREAS WITHDRAWN FROM DISPOSITION

M.R.O. - MINING RIGHTS ONLY
S.R.O. - SURFACE RIGHTS ONLY
M.+S. - MINING AND SURFACE RIGHTS

Description	Order No.	Date	Disposition	File

Sand & Gravel

Ⓟ	MTC Pit No 1212
	" " " 1213
	" " " 1214
	MTC Gravel Pit 1016
	Gravel File 170703
	" " 23798
	" " 170756
	Gravel Pit No 988
	MNR Gravel Reserve No 239
Ⓒ	QUARRY PERMIT

SCALE: 1 INCH - 40 CHAINS

FEET 0 1000 2000 4000 6000 8000
METRES 0 200 1000 (1 KM) 2000 (2 KM)

AREA **BAD VERMILION LAKE**

M.N.R. ADMINISTRATIVE DISTRICT
FORT FRANCES

MINING DIVISION
KENORA

LAND TITLES / REGISTRY DIVISION
RAINY RIVER

Ontario — Ministry of Natural Resources — Land Management Branch

Date MARCH, 1984 — Number G-2665

M-2474

LITTLE TURTLE LAKE - G-2682

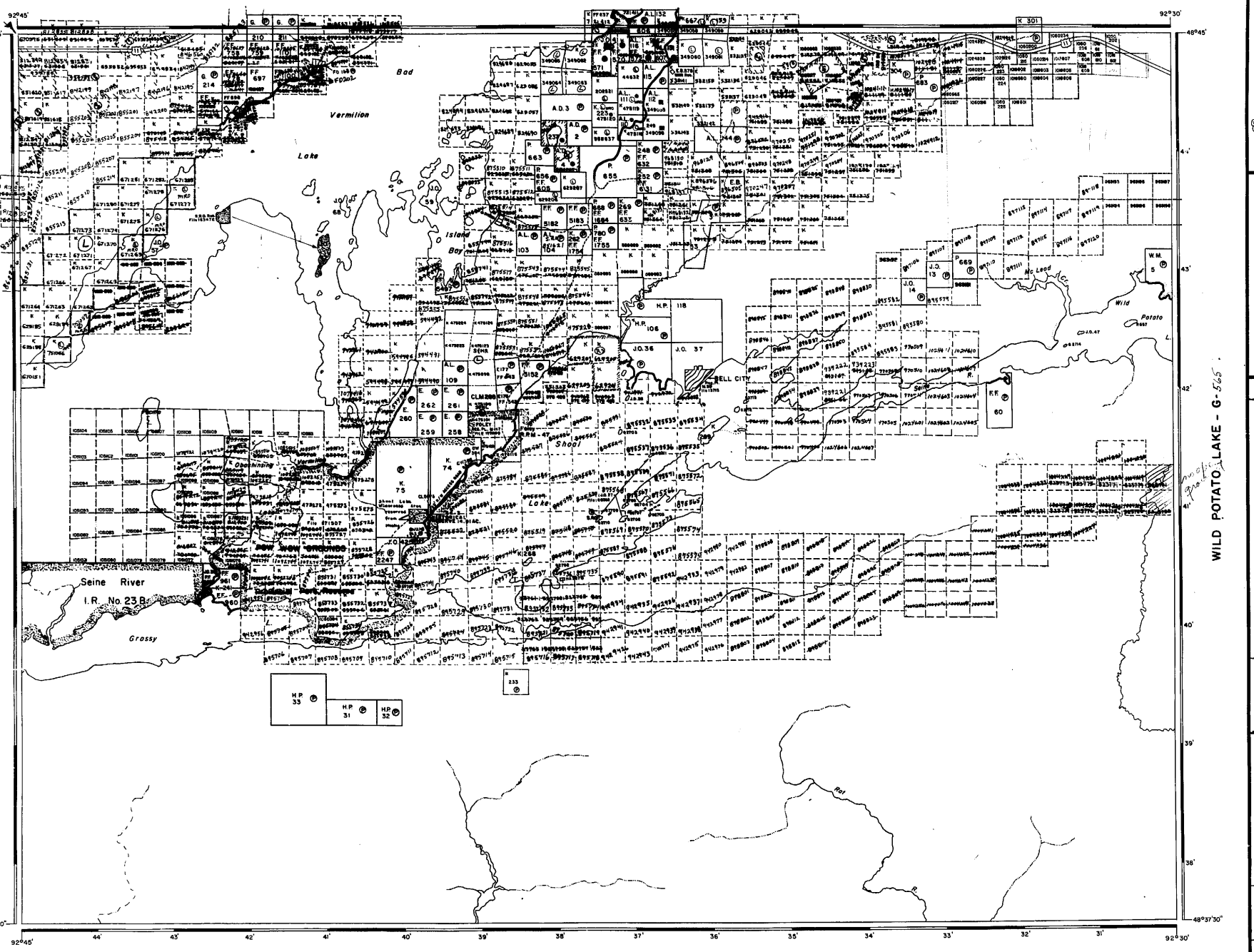

WILD POTATO LAKE - G-565

MELIN LAKE - G-2689

486923

KENORA MINING DIV. RECEIVED OCT 3 1995

Effective as Liner

LEGEND

PATENTED LAND	P
CROWN LAND SALE	C.S.
LEASES	L
LOCATED LAND	Loc.
LICENSE OF OCCUPATION	L.O.
MINING RIGHTS ONLY	M.R.O.
SURFACE RIGHTS ONLY	S.R.O.
ROADS	
IMPROVED ROADS	
KING'S HIGHWAYS	
RAILWAYS	
POWER LINES	
MARSH OR MUSKEG	
MINES	
CANCELLED	C.
PATENTED S.R.O.	

REFERENCES

AREAS WITHDRAWN FROM DISPOSITION

M.R.O. – MINING RIGHTS ONLY
S.R.O. – SURFACE RIGHTS ONLY
M.+S. – MINING AND SURFACE RIGHTS

Description	Order No.	Date	Disposition	File
70	W-21/85	Jan 1/86	Stmk	RE-OPENED NOV 14/87 189555
R6	W-28/85	Nov 11/85	Stmk	
R5	W-35/85	MAY 11/88	MRO	

Sand & Gravel

	M.T.C. Pit No 1212
	" " 1213
	" " 1214
	M.T.C. Gravel Pit 1016
	Gravel File 170703
	" " 237588
	" " 170756
	Gravel Pit No 388
	H.R.R. Gravel Reserve No. 285
	QUARRY PERMIT

SCALE: 1 INCH = 40 CHAINS

FEET 0 1000 2000 4000 6000 8000
METRES 0 200 1000 (1 KM) 2000 (2 KM)

AREA **BAD VERMILION LAKE**

M.N.R. ADMINISTRATIVE DISTRICT
FORT FRANCES

MINING DIVISION
KENORA

LAND TITLES / REGISTRY DIVISION
RAINY RIVER

Ministry of Natural Resources — Land Management Branch — Ontario

Date	Number
MARCH, 1984	G-2665

M-2474

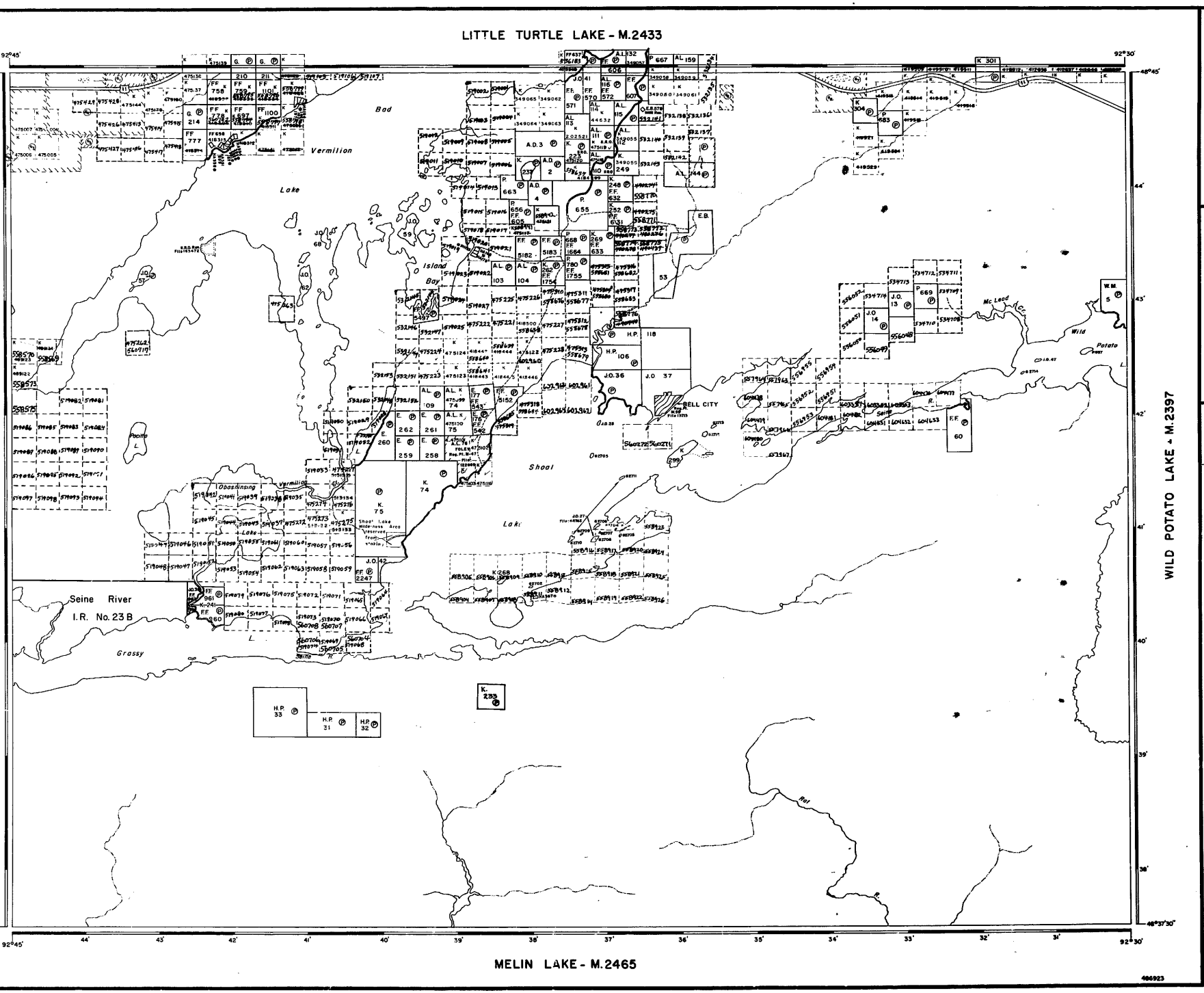

AREA OF

BAD VERMILION LAKE

DISTRICT OF RAINY RIVER

KENORA MINING DIVISION

SCALE: 1-INCH = 40 CHAINS

LEGEND

PATENTED LAND	P
CROWN LAND SALE	C.S.
LEASES	L
LOCATED LAND	Loc.
LICENSE OF OCCUPATION	L.O.
MINING RIGHTS ONLY	M.R.O.
SURFACE RIGHTS ONLY	S.R.O.
ROADS	
IMPROVED ROADS	
KING'S HIGHWAYS	
RAILWAYS	
POWER LINES	
MARSH OR MUSKEG	
MINES	
CANCELLED	C
PATENTED S.R.O.	

NOTES

400' surface rights reservation along the shores of all lakes and rivers.

Sand & Gravel

- MTC Pit No 1212
- " " " 1213
- " " " 1214
- MTC Gravel Pit 1016
- Gravel File 170703
- " " 25723
- " " 170756
- Gravel Pit No 988
- MNR Gravel Reserve No 239

DATE OF ISSUE JUN 6 1979

#2

NATIONAL TOPOGRAPHIC SERIES 52 C 10

PLAN NO. M.2474

ONTARIO
MINISTRY OF NATURAL RESOURCES
SURVEYS AND MAPPING BRANCH

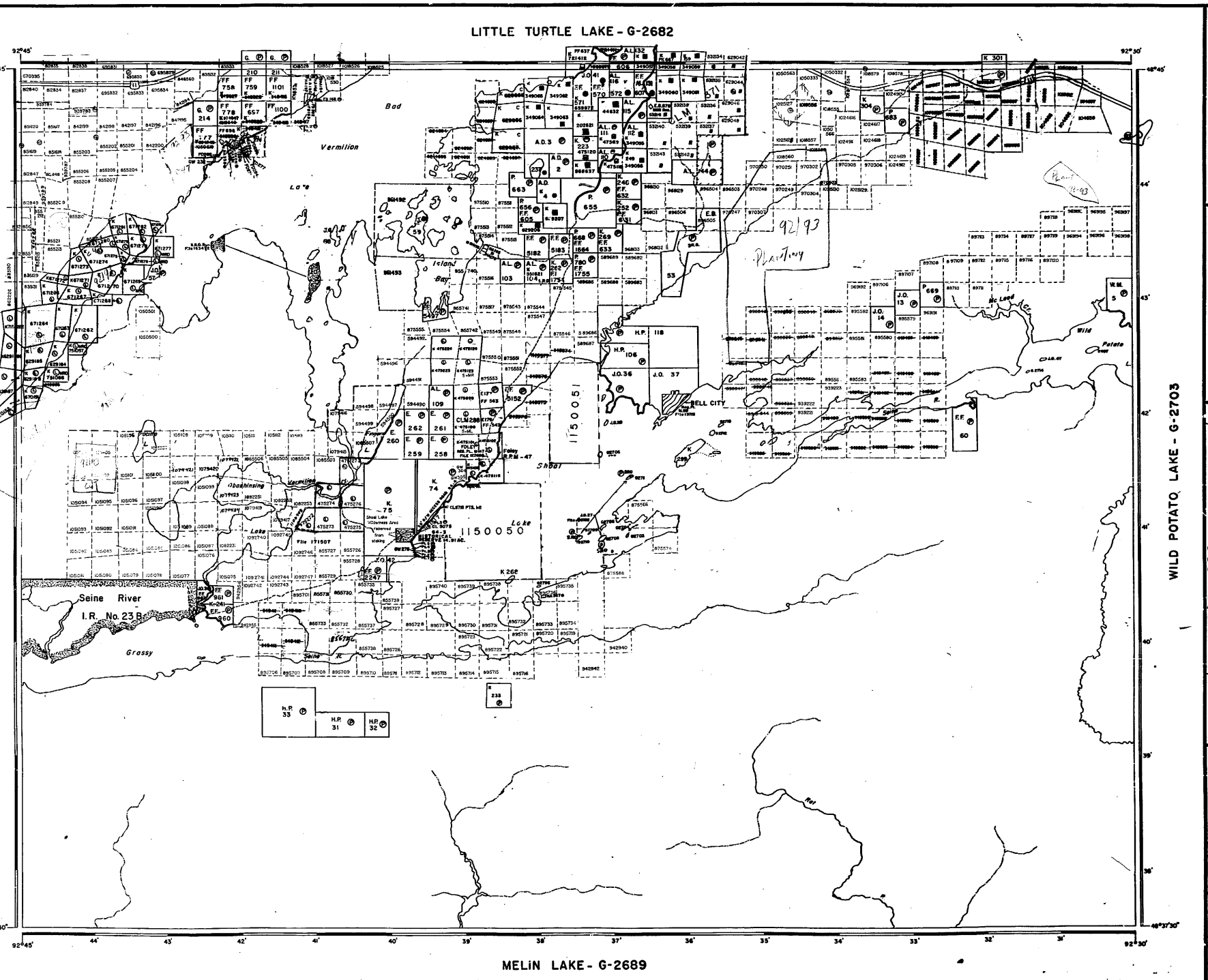

THE INFORMATION THAT APPEARS ON THIS MAP HAS BEEN COMPILED FROM VARIOUS SOURCES, AND ACCURACY IS NOT GUARANTEED. THOSE WISHING TO STAKE MINING CLAIMS SHOULD CONSULT WITH THE MINING RECORDER, MINISTRY OF NORTHERN DEVELOPMENT AND MINES, FOR ADDITIONAL INFORMATION ON THE STATUS OF THE LANDS SHOWN HEREON.

LEGEND

PATENTED LAND	
CROWN LAND SALE	C.S.
LEASES	
LOCATED LAND	Loc.
LICENSE OF OCCUPATION	L.C.
MINING RIGHTS ONLY	M.R.O.
SURFACE RIGHTS ONLY	S.R.O.
ROADS	
IMPROVED ROADS	
KING'S HIGHWAYS	
RAILWAYS	
POWER LINES	
MARSH OR MUSKEG	
MINES	
CANCELLED	C.
PATENTED S.R.O.	

REFERENCES

AREAS WITHDRAWN FROM DISPOSITION

M.R.O. – MINING RIGHTS ONLY

S.R.O. – SURFACE RIGHTS ONLY

M.+S. – MINING AND SURFACE RIGHTS

Description	Order No.	Date	Disposition	File
R (1)	W-21/85	NOV.19/85	S-MR	reopened
R (2)	W-20/85	NOV.19/85	S-MR	Nov.16/87
~~R (3)~~	~~W-35/86~~	~~MAY 5/86~~	~~MRO~~	~~189555~~
(4)	W-5-24/93	MNR APR.8/93 & AGGM CAT		30

SAND - GRAVEL

(5) M.T.C. Pit No. 222
(6) M.T.C. Pit No. 223
(7) M.T.C. Pit No. 224
(8) M.T.C. Pit No. 1016
(9) Gravel File 70703
(10)
(11)
(12)
(13)
(14)

KENORA MINING DIVISION RECEIVED

SCALE: 1 INCH = 40 CHAINS

FEET 0 1000 2000 4000 6000 8000

METRES 0 500 1000 (1 KM) 2000 (2 KM)

AREA **BAD VERMILION LAKE**

M.N.R. ADMINISTRATIVE DISTRICT **FORT FRANCES**

MINING DIVISION **KENORA**

LAND TITLES / REGISTRY DIVISION **RAINY RIVER**

Ministry of Natural Resources — Ministry of Northern Development and Mines — Ontario

Date JULY, 1988

Number G-2665

LITTLE TURTLE LAKE - G-2682

Bad Vermilion Lake

Island Bay

Obashing Lake

Seine River I.R. No. 23 B

Grassy

BELL CITY

1177971

1178839

1178840

1230785

1150285

1150287

1150286

1178740

1178743

1178742

1178744

1220514

WILD POTATO LAKE - G-2743

565

MELIN LAKE - G-2689

EFFECTIVE

LEGEND

PATENTED LAND	
CROWN LAND SALE	C.S.
LEASES	
LOCATED LAND	Loc.
LICENSE OF OCCUPATION	L.O.
MINING RIGHTS ONLY	M.R.O.
SURFACE RIGHTS ONLY	S.R.O.
ROADS	
IMPROVED ROADS	
KING'S HIGHWAYS	
RAILWAYS	
POWER LINES	
MARSH OR MUSKEG	
MINES	
CANCELLED	C
PATENTED S.R.O.	

REFERENCES

[redacted]

N.R.O. FORESTER JAN. 1/94 RE-OPENED JUNE 1/94
(AJLA K557/001, 20/97

LANDS OPEN TO STAKING, PROSPECTING ETC.
JUNE 3, 1994
C-3-94

DATE OF ISSUE

SEP 23 1999

PROVINCIAL RECORDER
OFFICE - KENORA

SCALE: 1:20000 = 40 CHAINS

[redacted]

BAD VERMILION LAKE

FORT FRANCES

KENORA

RAINY RIVER

[redacted]

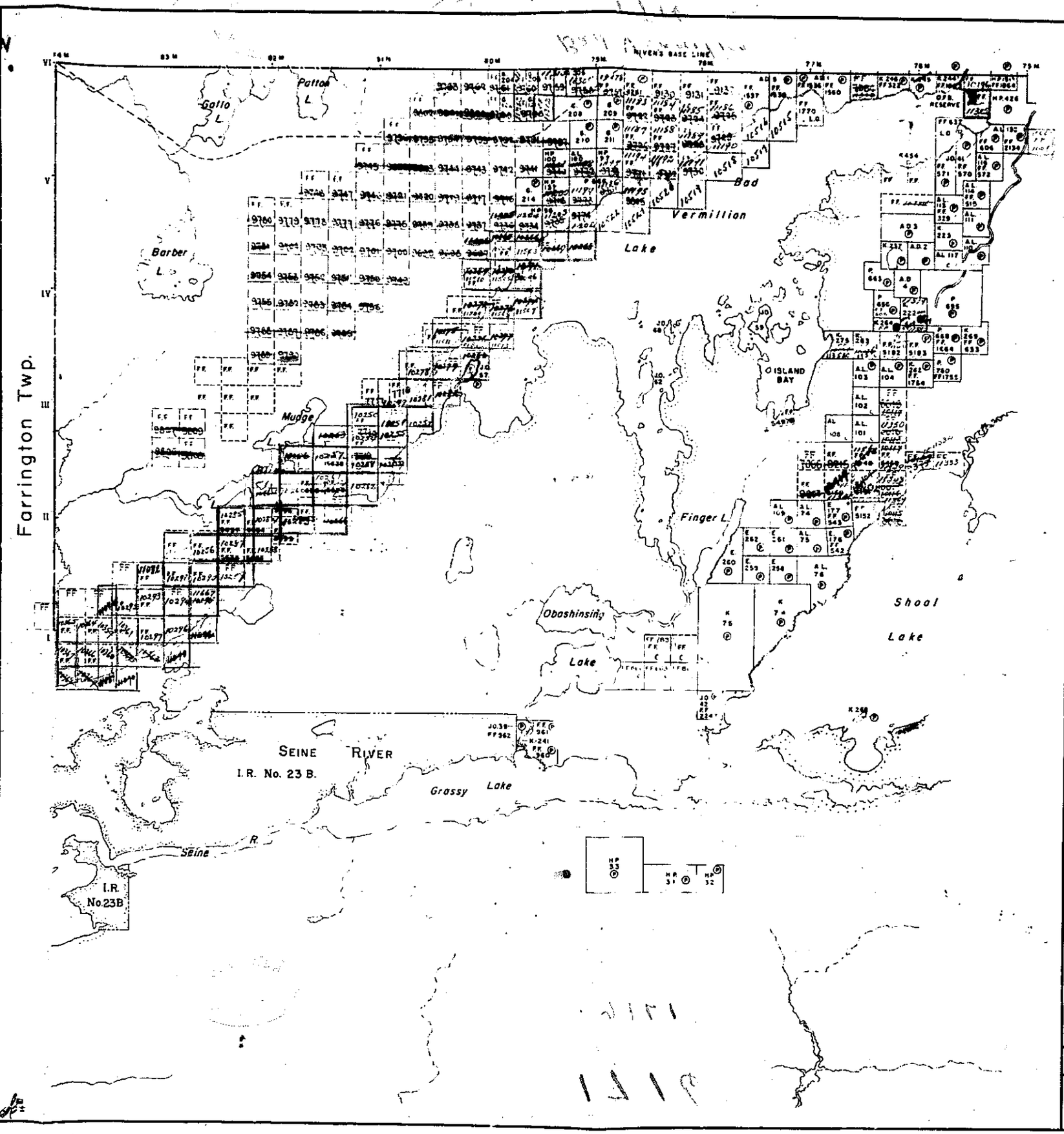

BAD VERMILLION LAKE AREA

DISTRICT OF RAINY RIVER

FORT FRANCES MINING DIVISION

SCALE: 1 INCH=40 CHAINS

LEGEND

PATENTED LAND
CROWN LAND SALE — C.S.
LEASES
LOCATED LAND — Loc.
LICENSE OF OCCUPATION — L.O.
MINING RIGHTS ONLY — M.R.O.
SURFACE RIGHTS ONLY — S.R.O.
ROADS
IMPROVED ROADS
KING'S HIGHWAYS
RAILWAYS
POWER LINES
MARSH OR MUSKEG
MINES

NOTES

For refrence to former surveyed Mining Locations removed from this plan see "B" F's file 148578

400' surface reservation to Dept. of Lands F. shown thus:

Proposed Hwy from Ft Francis to Atikokan shown thus

PLAN NO.—M. 1716

DEPARTMENT OF MINES
—ONTARIO—

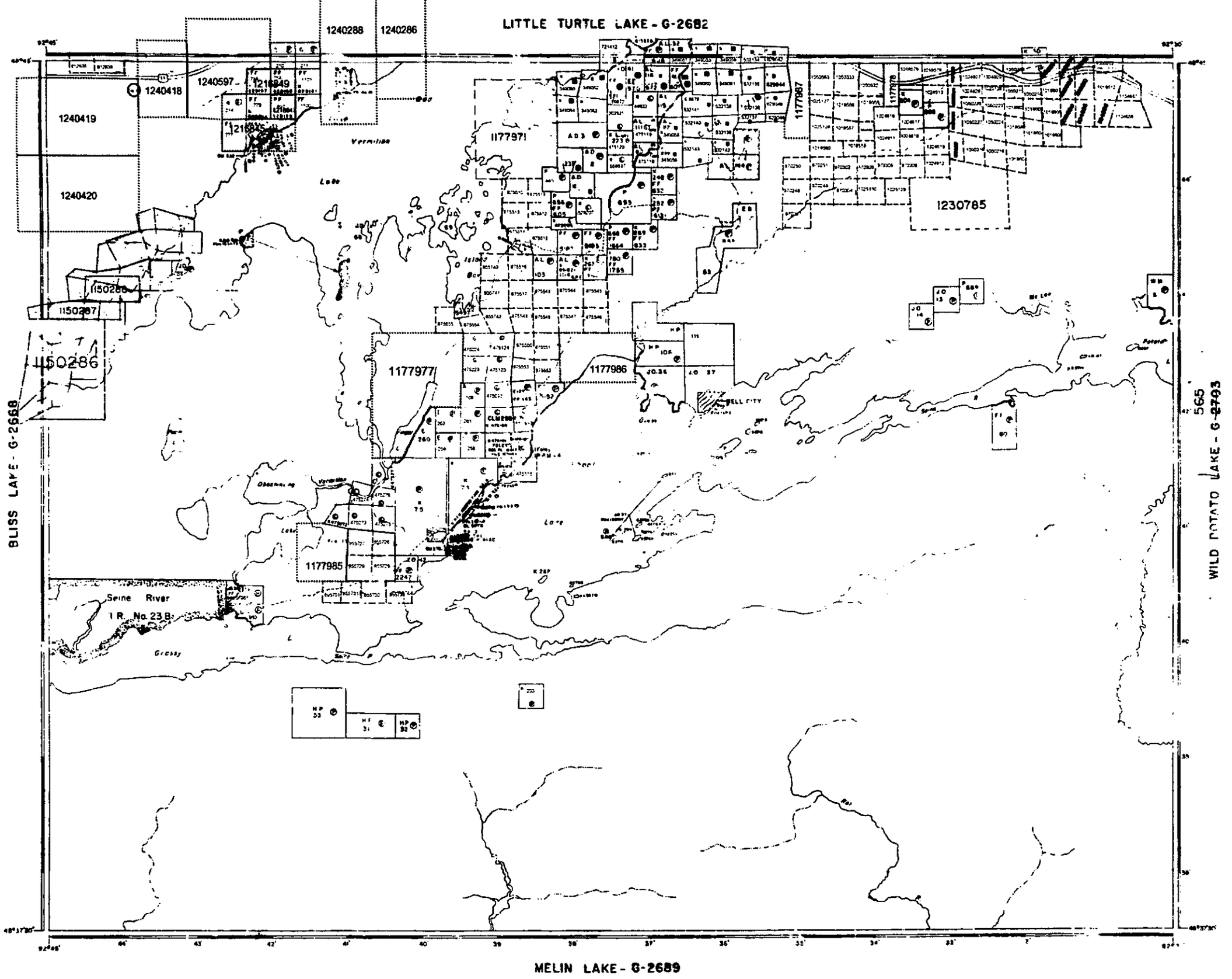
LITTLE TURTLE LAKE - G-2682
MELIN LAKE - G-2689
BLISS LAKE - G-2668
WILD POTATO LAKE - G-2703
565
1240288
1240286
1240597
1240418
1240419
1240420
1177971
1177987
1230785
1150288
1150287
1150286
1177977
1177986
1177985
Vermilion
Lake
Seine River
I.R. No. 23 B
Grassy
Lake
Island
Bay
Lake
Gran
Point
Point
Bell City
Clinton
Oberlin
Vermilion
Lake
Lake
Pelican
Bay
Bay
Point
Point
Point

LEGEND

PATENTED LAND
CROWN LAND SALE
LEASES
LOCATED LAND
LICENSE OF OCCUPATION
MINING RIGHTS ONLY
SURFACE RIGHTS ONLY
ROADS
IMPROVED ROADS
HIGHWAYS
RAILWAYS
POWER LINES
MARSH OR MUSKEG
MINES
CANCELLED
PATENTED S.P.

REFERENCES

AREAS WITHDRAWN FROM DISPOSITION
M.R.O. - MINING RIGHTS ONLY
S.R.O. - SURFACE RIGHTS ONLY
M+S - MINING AND SURFACE RIGHTS

DESCRIPTION	ORDER NO	DATE	DISPOSITION	FILE

MLS FORFEITED JUL 1/84 RE-OPENED JUNE 1/84
LAS.4 RESTRICT. 90/07

LANDS OPEN TO STAKING, PROSPECTING ETC.
JUNE 3, 1984
O-3-84

SCALE : 1 INCH = 40 CHAINS

BAD VERMILLION LAKE

M.N.R ADMINISTRATIVE DISTRICT
FORT FRANCES

MINING DIVISION
KENORA

LAND TITLES / REGISTRY DIVISIO
RAINY RIVER

MINISTRY OF NATURAL RESOURCES

MINISTRY OF NORTHERN DEVELOPMEI AND MINES

JULY, 1986

G-2665

1716 Replaced Dec 8/58 by white print dated Oct 25/57

BAD VERMILLION

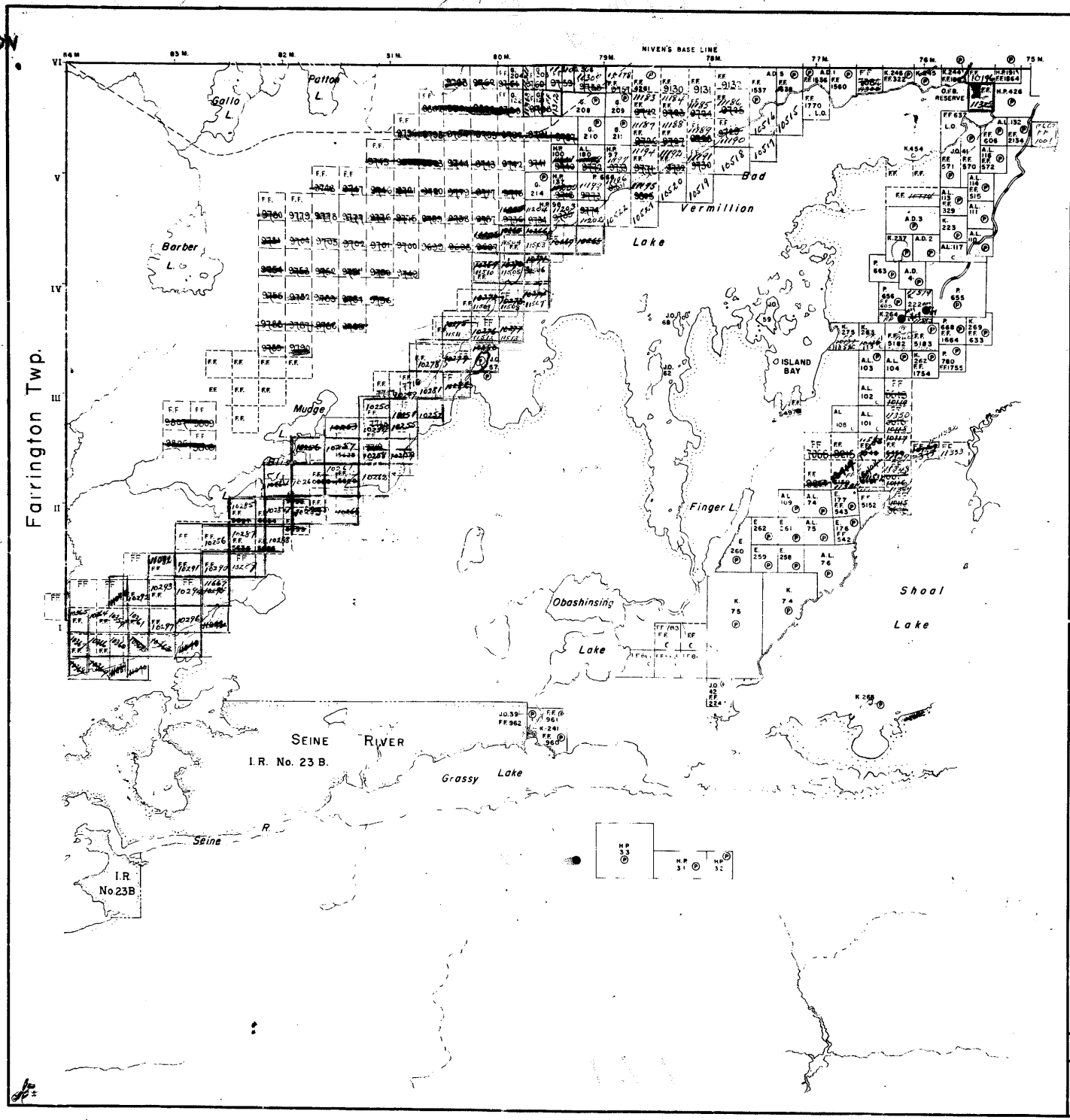

BAD VERMILLION LAKE AREA

DISTRICT OF RAINY RIVER

FORT FRANCES MINING DIVISION

SCALE: 1 INCH=40 CHAINS

LEGEND

PATENTED LAND	Ⓟ
CROWN LAND SALE	Ⓢ or C.S
LEASES	Ⓛ
LOCATED LAND	Loc.
LICENSE OF OCCUPATION	L.O.
MINING RIGHTS ONLY	M.R.O.
SURFACE RIGHTS ONLY	S.R.O.
ROADS	
IMPROVED ROADS	
KING'S HIGHWAYS	
RAILWAYS	
POWER LINES	
MARSH OR MUSKEG	
MINES	

NOTES

For refrence to former surveyed Mining Locations removed from this plan see L.S. F's file 148578

400' surface reservation to Dept. of Lands F. shown thus:

Proposed Hwy from Ft Francis to Atikokan shown thus

PLAN NO.— M. 1716

DEPARTMENT OF MINES
—ONTARIO—

2474

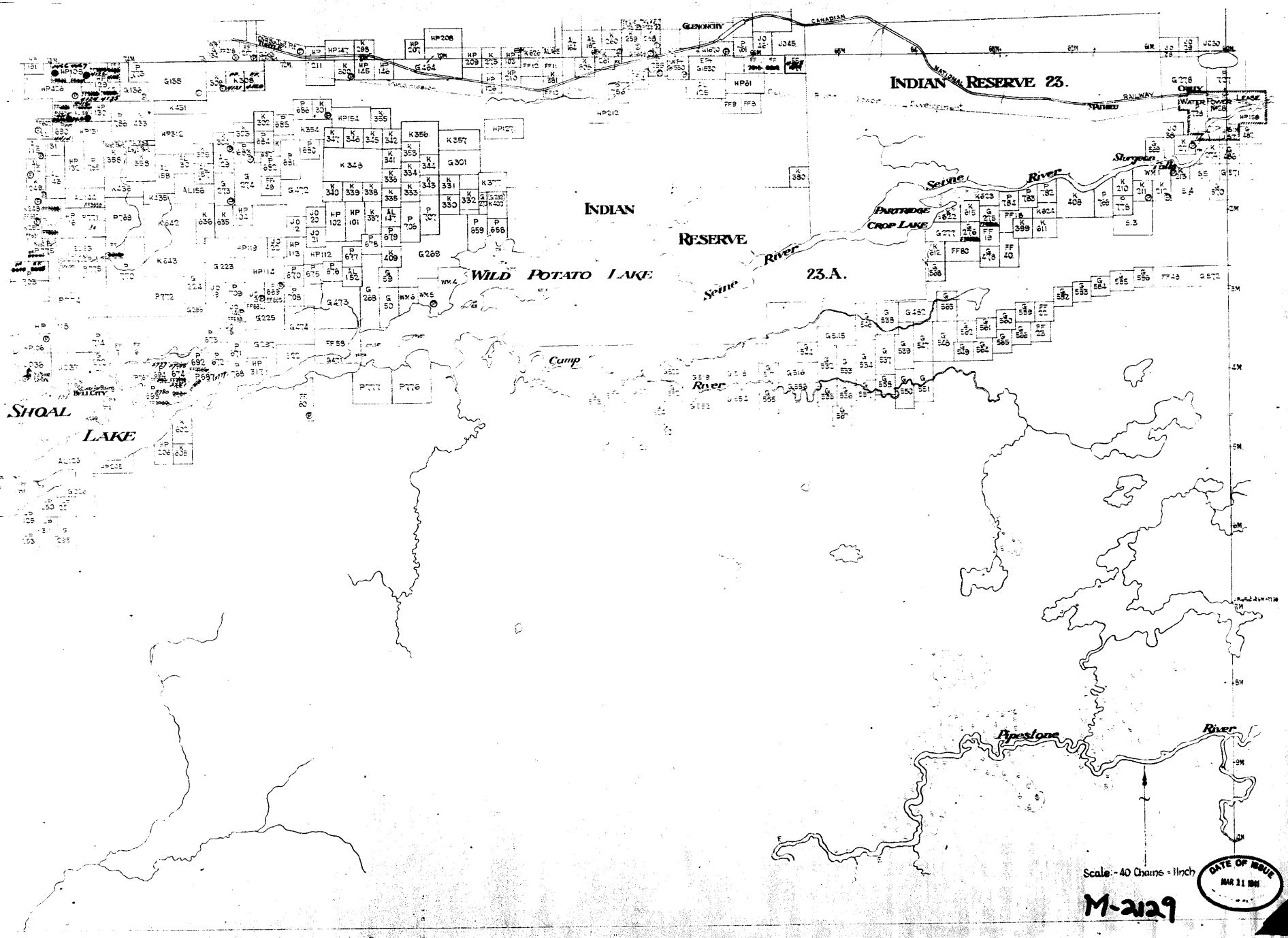
INDIAN RESERVE 23.
INDIAN RESERVE 23.A.
WILD POTATO LAKE
SHOAL LAKE
Seine River
Camp River
Pipestone River
PARTRIDGE CROP LAKE
Sturgeon Hills
GLENCOE CITY
CANADIAN NATIONAL RAILWAY
WATER POWER LEASE
Scale:- 40 Chains = 1 Inch
DATE OF ISSUE
MAR 11 1901
M-2129

474

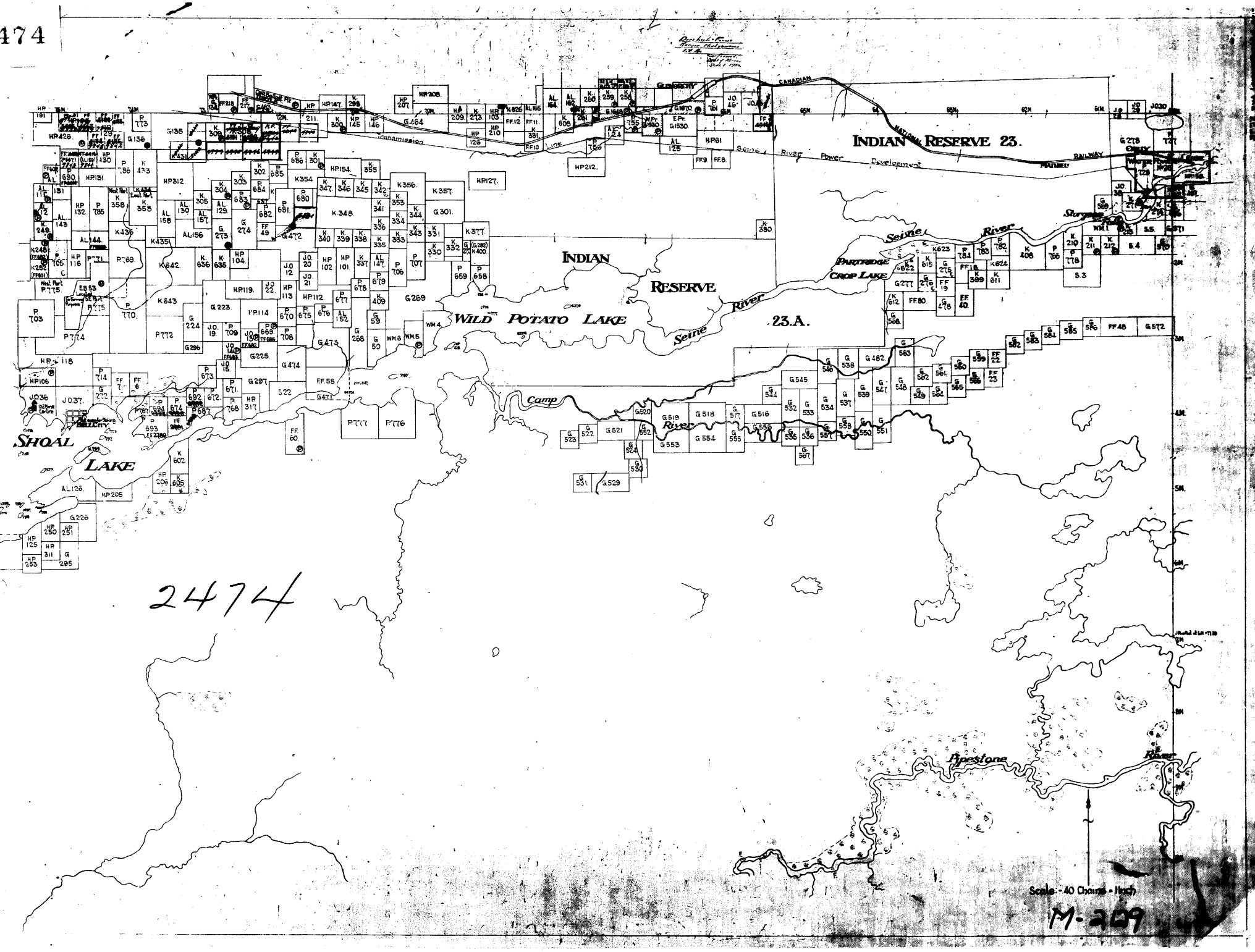
INDIAN RESERVE 23.
INDIAN RESERVE 23.A.
WILD POTATO LAKE
SHOAL LAKE
PARTRIDGE CROP LAKE
Seine River
Seine River Power Development
Transmission Line
CANADIAN NATIONAL RAILWAY
Camp River
Pipestone River
Scale - 40 Chains - 1 Inch
M-209
2474

2474

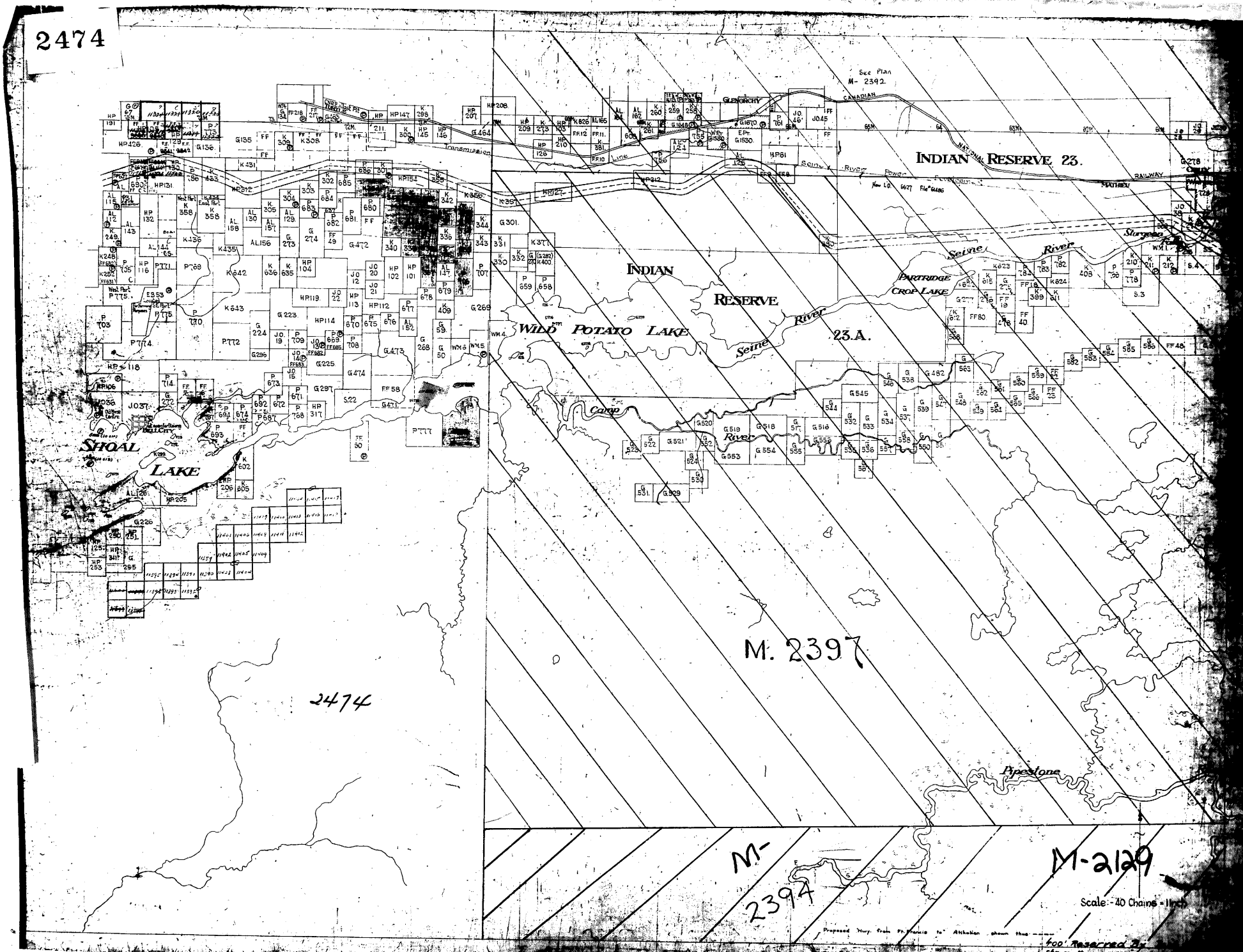
See Plan
M- 2392
CANADIAN
NATIONAL
RAILWAY
MATHIEU
GLENORCHY
INDIAN RESERVE 23.
INDIAN
RESERVE
23.A.
WILD POTATO LAKE
Seine River
PARTRIDGE
CROP LAKE
Sturgeon
Carp River
SHOAL
LAKE
Pipestone
M. 2397
2474
M-
2394
M-2129
Scale:- 40 Chains - 1 Inch
Proposed Hwy. from Pr. Francis to Athelstan shown thus
400' Reserved By
shown thus

2474

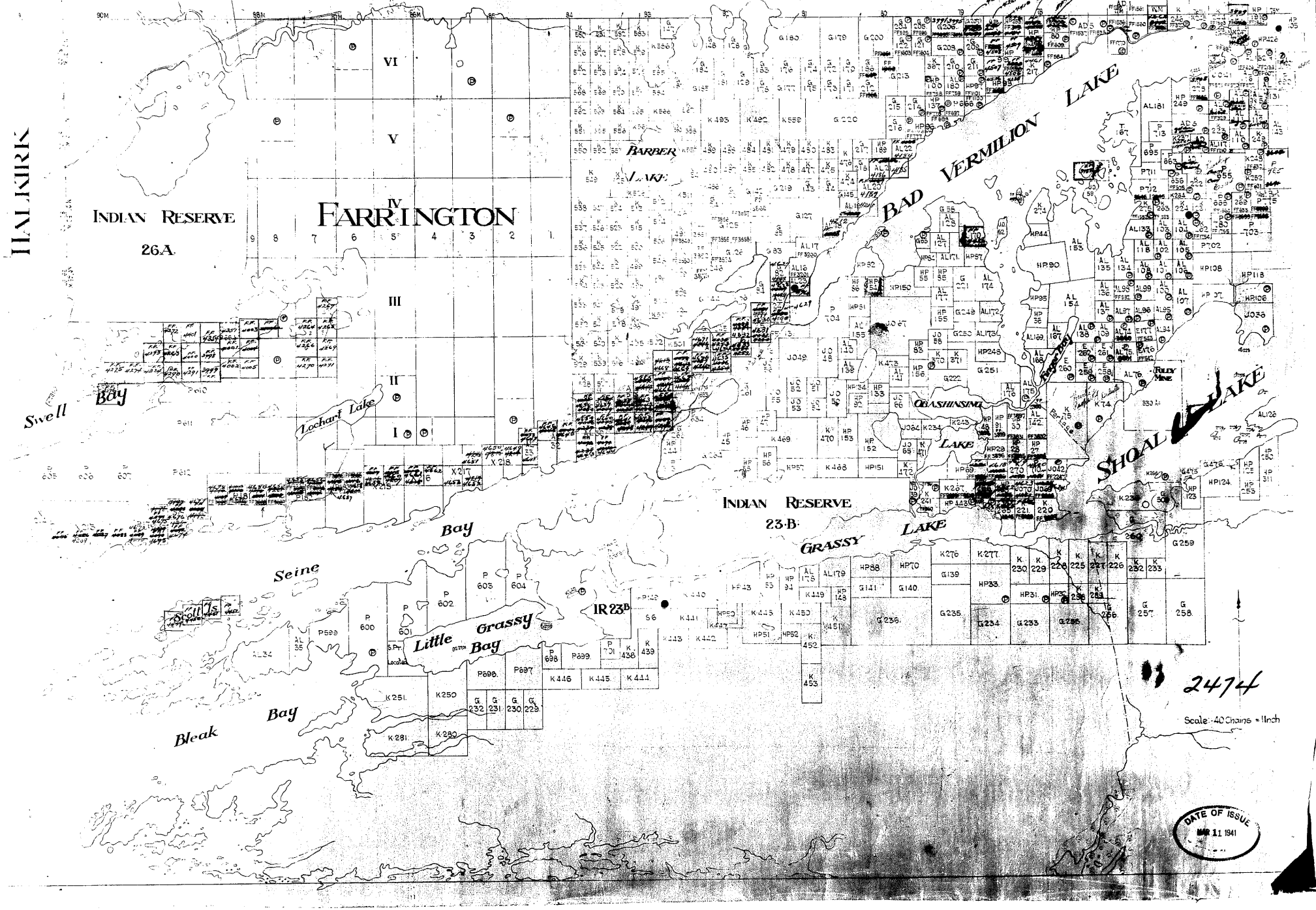
HALDIMAND
INDIAN RESERVE
26A
FARRINGTON
VI
V
IV
III
II
I
BARBER LAKE
BAD VERMILION LAKE
OBASHINSING LAKE
SHOAL LAKE
GRASSY LAKE
INDIAN RESERVE
23B
Swell Bay
Lochart Lake
Seine Bay
Little Grassy Bay
Bleak Bay
IR 23B
Scale: 40 Chains = 1 Inch
2474
DATE OF ISSUE
MAR 11 1941

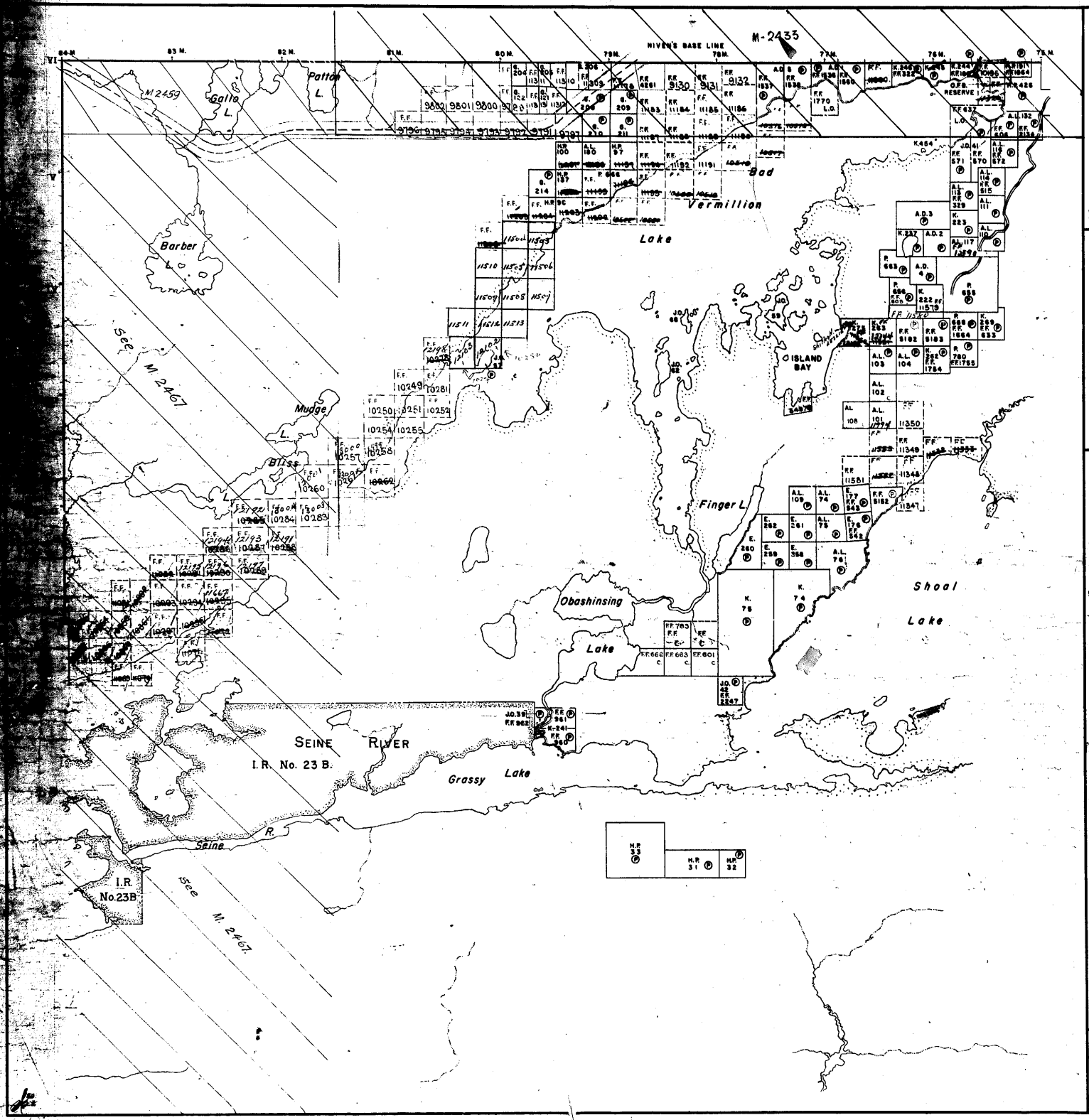

BAD VERMILLION LAKE AREA

DISTRICT OF RAINY RIVER

FORT FRANCES MINING DIVISION

SCALE: 1 INCH=40 CHAINS

LEGEND

PATENTED LAND	Ⓟ
CROWN LAND SALE	Ⓢ or C.S
LEASES	Ⓛ
LOCATED LAND	Loc.
LICENSE OF OCCUPATION	L.O.
MINING RIGHTS ONLY	M.R.O.
SURFACE RIGHTS ONLY	S.R.O.
ROADS	
IMPROVED ROADS	
KING'S HIGHWAYS	
RAILWAYS	
POWER LINES	
MARSH OR MUSKEG	
MINES	

NOTES

For refrence to former surveyed Mining Locations removed from this plan see L.B. F's file 148578.

400' surface reservation to Dept. of Lands shown thus:

Proposed Hwy from Ft Frances to Atikokan shown thus:

PLAN NO.— M. 1716

DEPARTMENT OF MINES
—ONTARIO—

1716 Returned Dec 8/58 by white print dated 25/57

BAD VERMILION

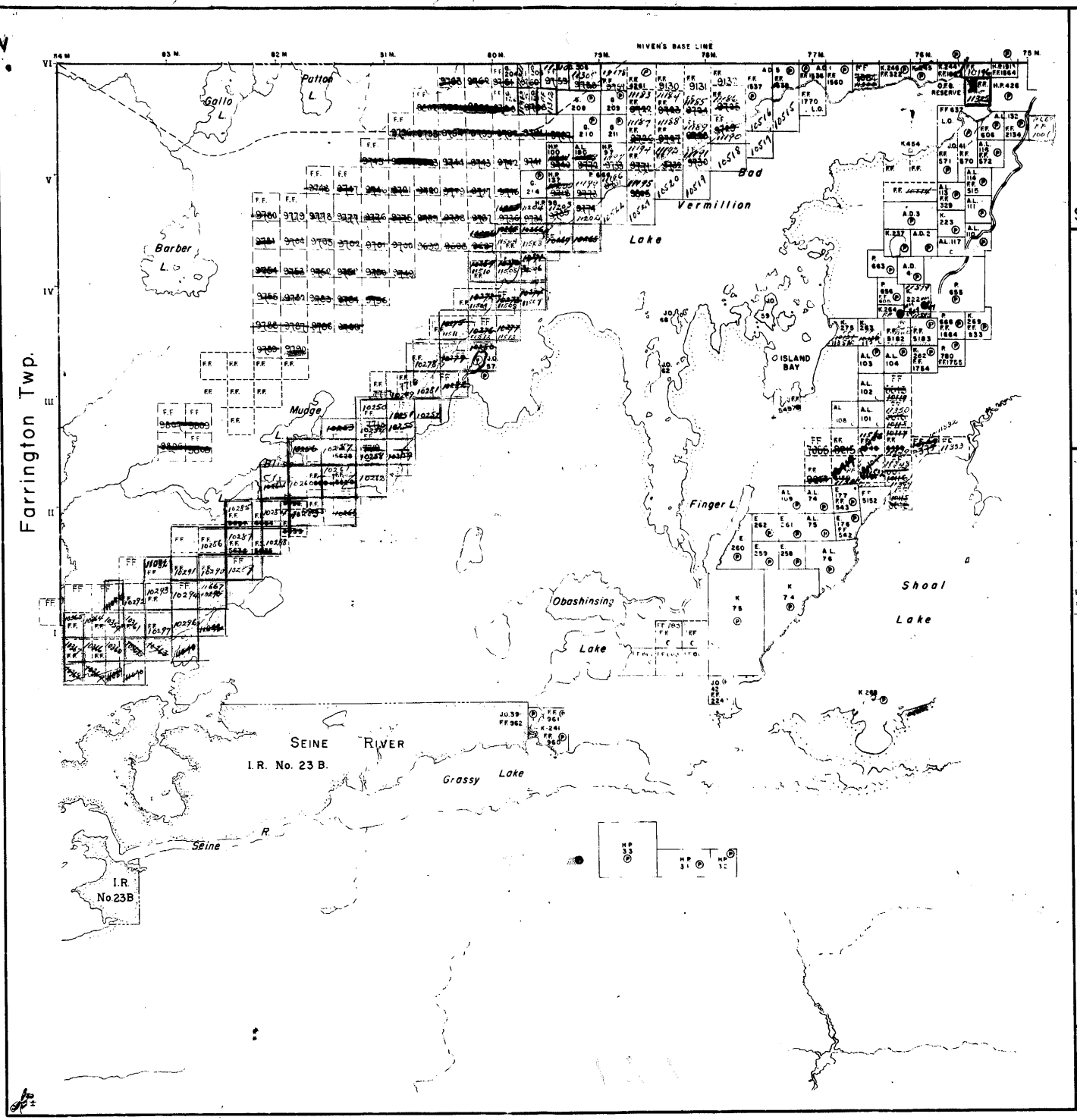

BAD VERMILLION LAKE AREA

DISTRICT OF RAINY RIVER

FORT FRANCES MINING DIVISION

SCALE: 1 INCH=40 CHAINS

LEGEND

PATENTED LAND	Ⓟ
CROWN LAND SALE	Ⓢ or C.S
LEASES	Ⓛ
LOCATED LAND	Loc.
LICENSE OF OCCUPATION	L.O.
MINING RIGHTS ONLY	M.R.O.
SURFACE RIGHTS ONLY	S.R.O.
ROADS	
IMPROVED ROADS	
KING'S HIGHWAYS	
RAILWAYS	
POWER LINES	
MARSH OR MUSKEG	
MINES	

NOTES

For refrence to former surveyed Mining Locations removed from this plan see L.G.F's file 148578

400' surface reservation to Dept. of Land F. shown thus:

Proposed Hwy from Ft Francis to Atikokan shown thus

PLAN NO.- M. 1716

DEPARTMENT OF MINES
-ONTARIO-

2474

-PLAN OF-
BAD VERMILION LAKE AREA.

FORT FRANCES MINING DIVISION. DISTRICT OF RAINY RIVER.

SCALE. 40 CHAINS TO AN INCH.

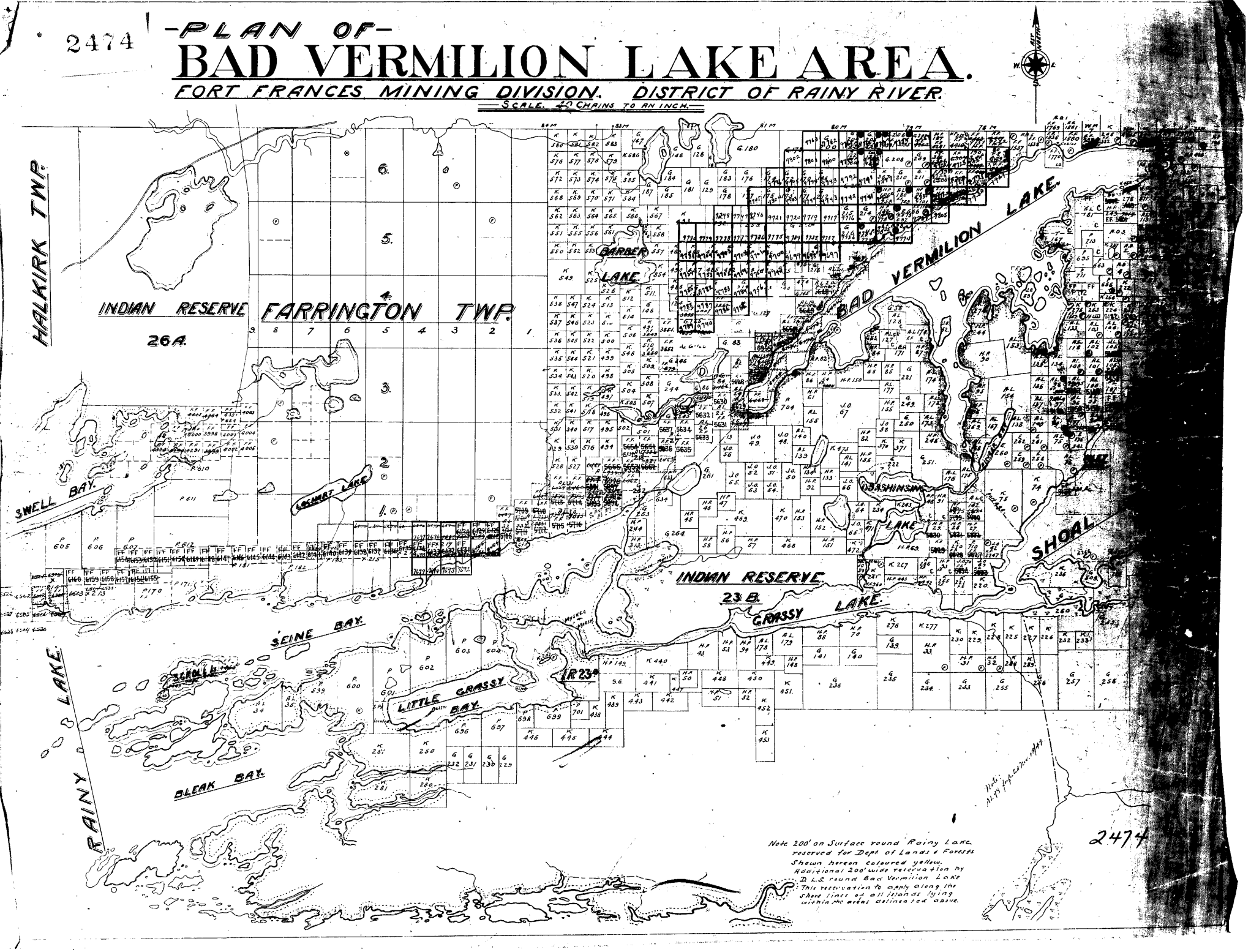

2474

-PLAN OF-
BAD VERMILION LAKE AREA.

FORT FRANCES MINING DIVISION. DISTRICT OF RAINY RIVER.

SCALE. 40 CHAINS TO AN INCH.

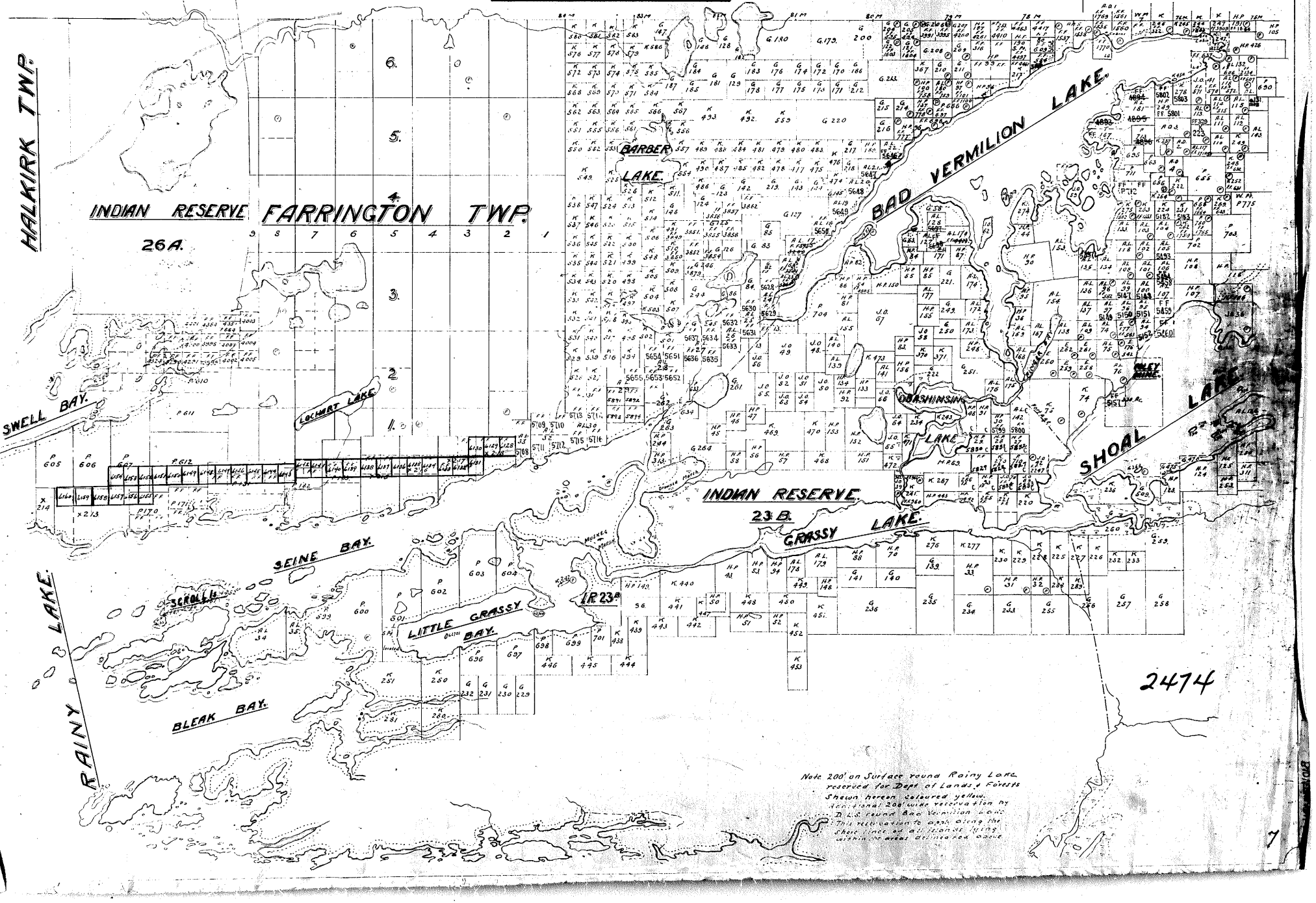

Note 200' on Surface round Rainy Lake reserved for Dept of Lands & Forests
Shewn hereon coloured yellow.
Additional 200' wide reservation by D.L.S round Bad Vermilion Lake
This reservation to apply along the shore lines of all lakes of mining
within the area delineated above

LITTLE TURTLE LAKE - G-2682

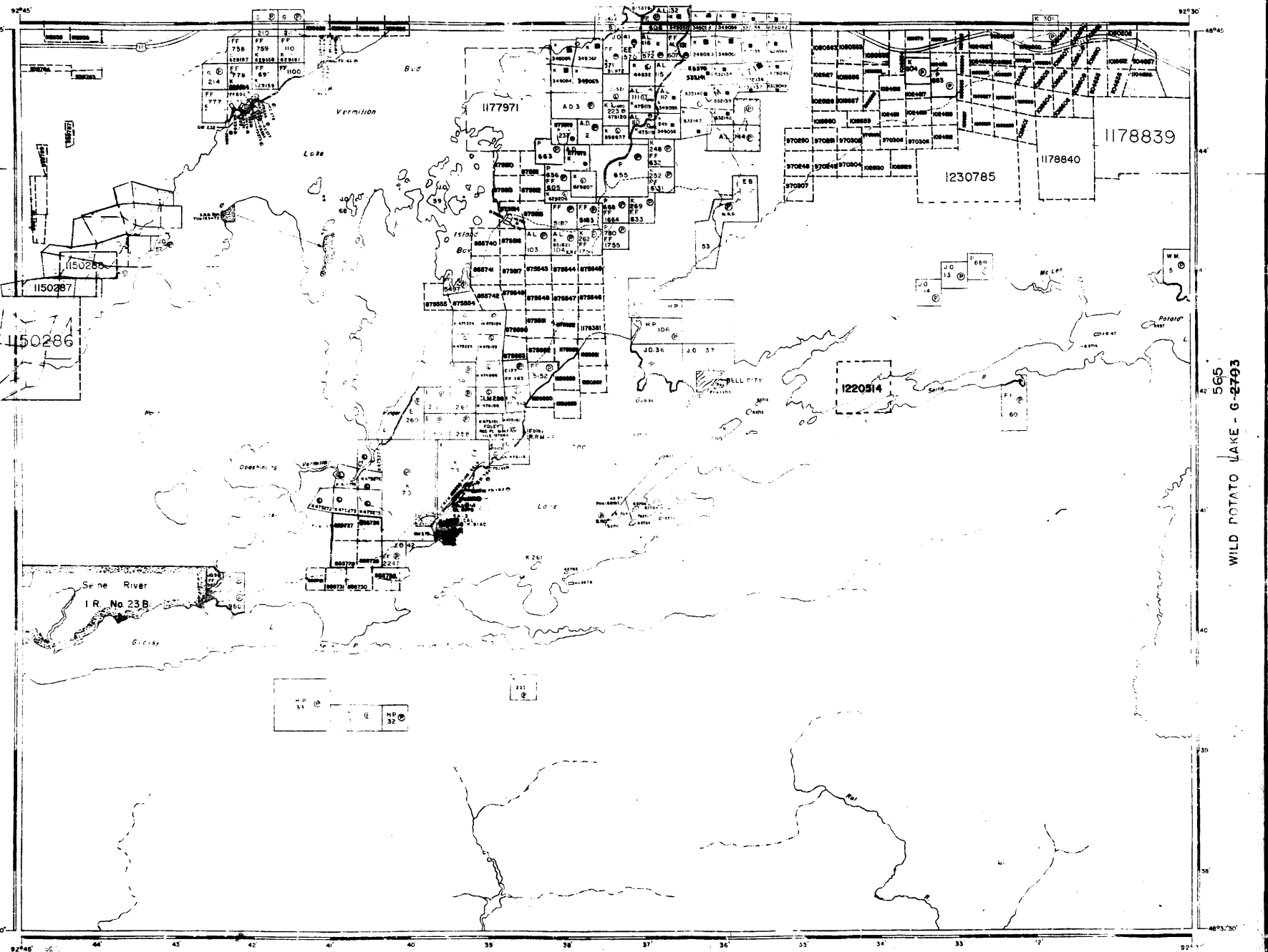

MELIN LAKE - G-2689

KENORA
MINING DIV.
RECEIVED
MAY 19 1993
AM 789101112 PM 123456

EFFECTIVE

LEGEND

PATENTED LAND	
CROWN LAND SALE	C.S.
LEASES	
LOCATED LAND	Loc.
LICENSE OF OCCUPATION	L.O.
MINING RIGHTS ONLY	M.R.O.
SURFACE RIGHTS ONLY	S.R.O.
ROADS	
IMPROVED ROADS	
KING'S HIGHWAYS	
RAILWAYS	
POWER LINES	
MARSH OR MUSKEG	
MINES	
CANCELLED	
PATENTED S.R.O.	

REFERENCES

[redacted]

WILD POTATO LAKE - G-2793

WILD FORFEITED JAN. 1/94 RE-OPENED JUNE 1/94
(ADJ.4 K357)OCT. 20/97

LANDS OPEN TO STAKING, PROSPECTING ETC.
JUNE 3, 1994
G-3-94

[redacted]

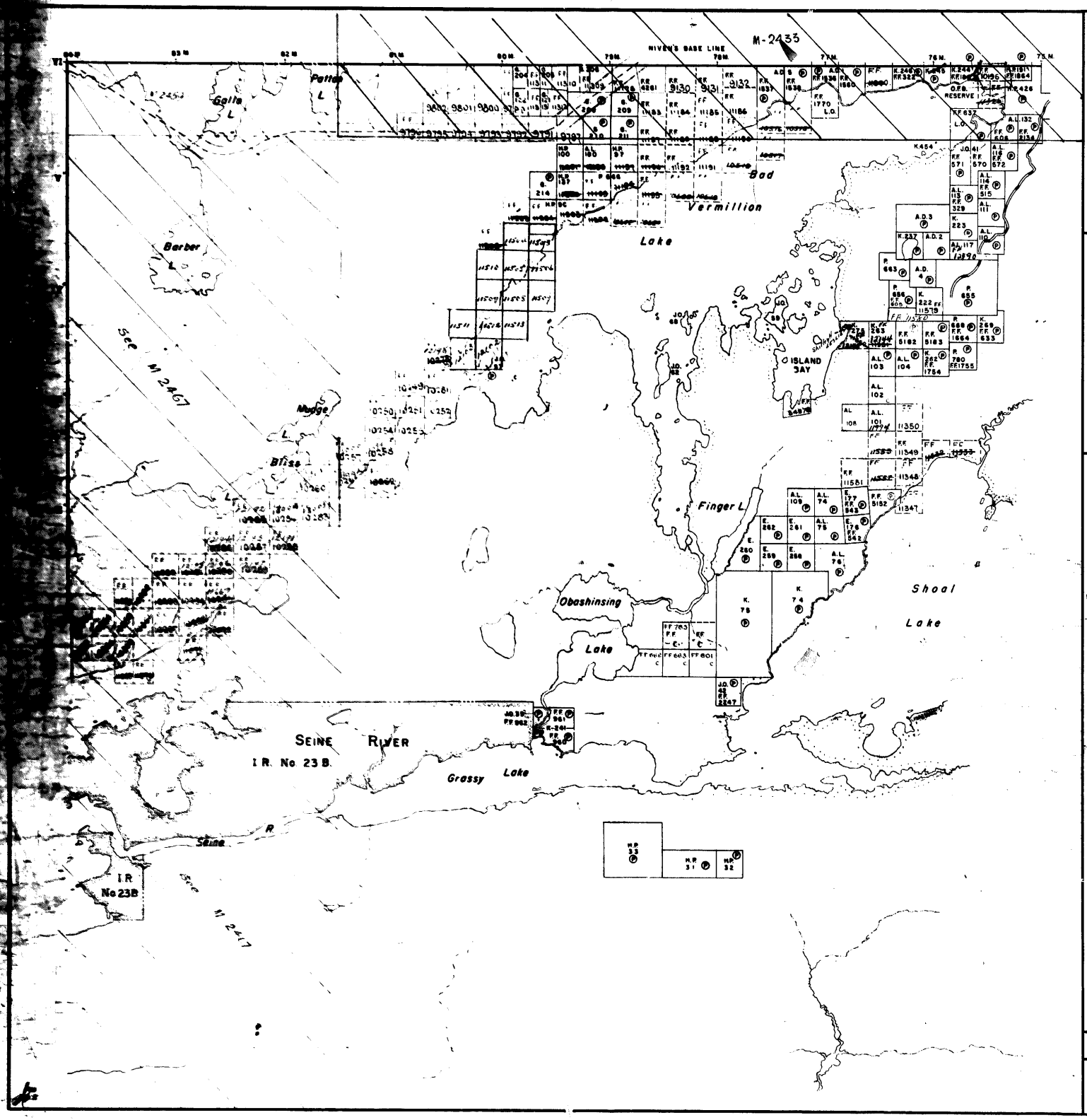

BAD VERMILLION LAKE AREA

DISTRICT OF RAINY RIVER

FORT FRANCES MINING DIVISION

SCALE: 1 INCH=40 CHAINS

LEGEND

PATENTED LAND	Ⓟ
CROWN LAND SALE	Ⓢ or C.S
LEASES	Ⓛ
LOCATED LAND	Loc.
LICENSE OF OCCUPATION	L.O.
MINING RIGHTS ONLY	M.R.O.
SURFACE RIGHTS ONLY	S.R.O.
ROADS	
IMPROVED ROADS	
KING'S HIGHWAYS	
RAILWAYS	
POWER LINES	
MARSH OR MUSKEG	
MINES	

NOTES

For refrence to former surveyed Mining Locations removed from this plan see L.B. F's file 148578.

400' surface reservation to Dept. of Lands & F. shown thus:

Proposed Hwy from Fort Frances to Atikokan shown thus

PLAN NO.- M. 1716

DEPARTMENT OF MINES
-ONTARIO-

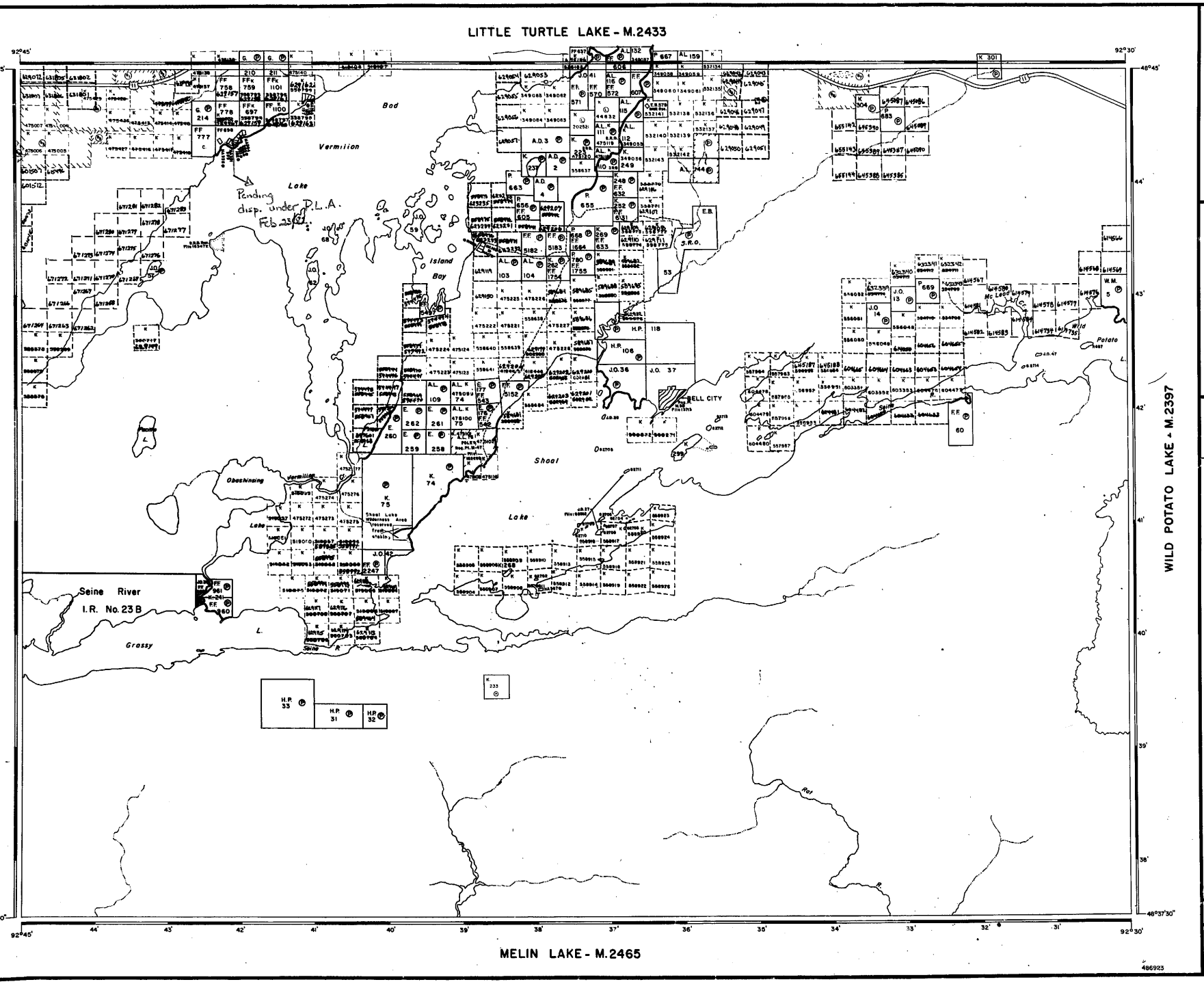

AREA OF

BAD VERMILION LAKE

DISTRICT OF
RAINY RIVER

KENORA
MINING DIVISION

SCALE: 1-INCH = 40 CHAINS

LEGEND

PATENTED LAND	Ⓟ
CROWN LAND SALE	C.S.
LEASES	Ⓛ
LOCATED LAND	Loc.
LICENSE OF OCCUPATION	L.O.
MINING RIGHTS ONLY	M.R.O.
SURFACE RIGHTS ONLY	S.R.O.
ROADS	
IMPROVED ROADS	
KING'S HIGHWAYS	
RAILWAYS	
POWER LINES	
MARSH OR MUSKEG	
MINES	
CANCELLED	C.
PATENTED S.R.O.	Ⓢ

NOTES

400' surface rights reservation along the shores of all lakes and rivers.

Sand & Gravel

- MTC Pit No 1212
- " " " 1213
- " " " 1214
- MTC Gravel Pit 1016
- Gravel File. 170703
- " " 23798
- " " 170756
- Gravel Pit No 988
- M.N.R. Gravel Reserve No. 239
- QUARRY PERMIT

DATE OF ISSUE
JUL 10 1981
Ministry of Natural Resources
TORONTO

KENORA MINING DIV.
RECEIVED
JUL 22 1981
AM 7 8 9 10 11 12 1 2 3 4 5 6 PM

#3.

NATIONAL TOPOGRAPHIC SERIES 52C10

PLAN NO. M.2474

ONTARIO
MINISTRY OF NATURAL RESOURCES
SURVEYS AND MAPPING BRANCH

12 10 8 6 4 2 | 2 4 6 8 10 12 14

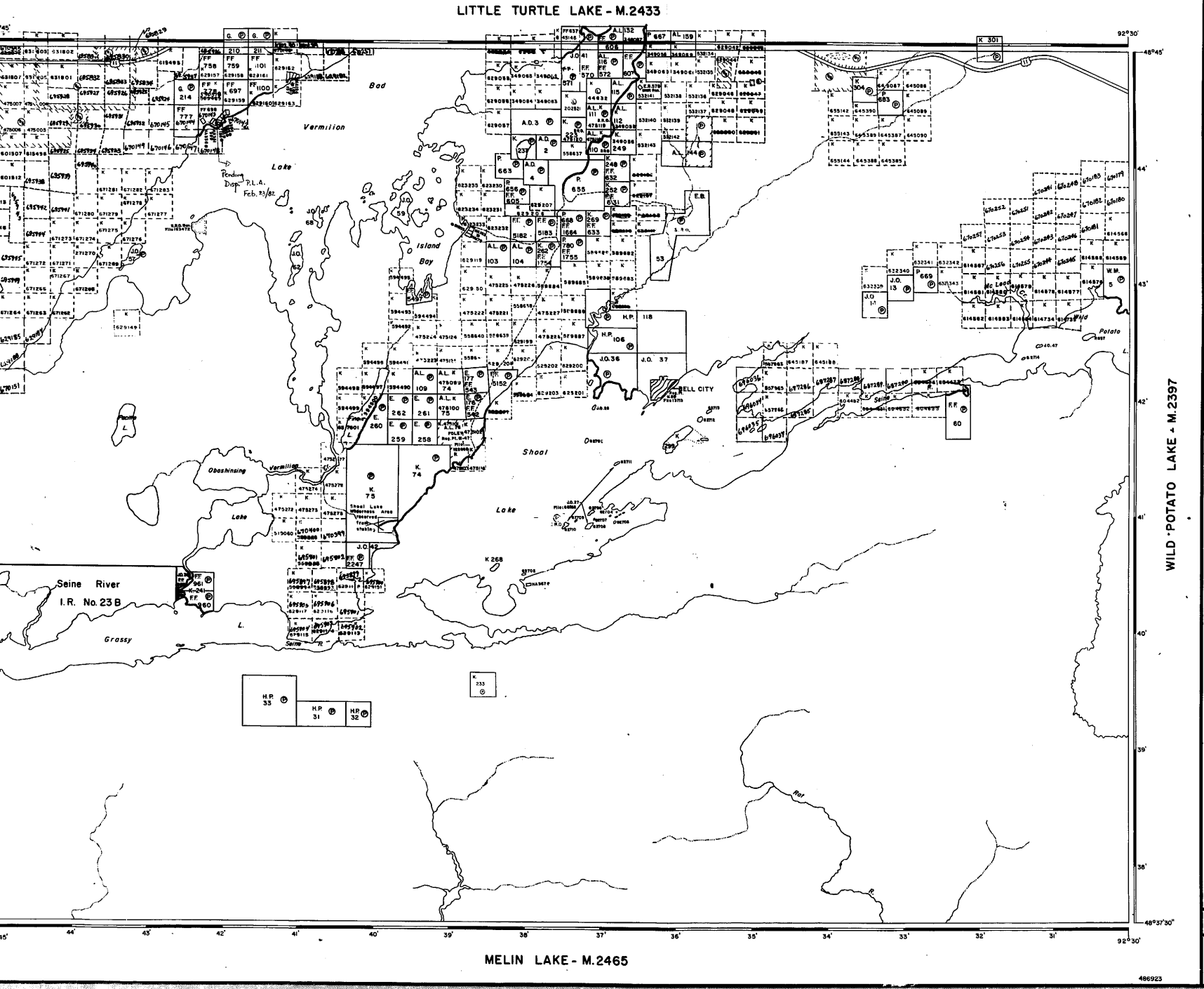

AREA OF

BAD VERMILION LAKE

DISTRICT OF RAINY RIVER

KENORA MINING DIVISION

SCALE: 1-INCH = 40 CHAINS

LEGEND

PATENTED LAND	P
CROWN LAND SALE	C.S.
LEASES	L
LOCATED LAND	Loc.
LICENSE OF OCCUPATION	L.O.
MINING RIGHTS ONLY	M.R.O.
SURFACE RIGHTS ONLY	S.R.O.
ROADS	
IMPROVED ROADS	
KING'S HIGHWAYS	
RAILWAYS	
POWER LINES	
MARSH OR MUSKEG	
MINES	
CANCELLED	C.
PATENTED S.R.O.	

NOTES

400' surface rights reservation along the shores of all lakes and rivers.

Sand & Gravel

- MTC Pit No 1212
- " " " 1213
- " " " 1214
- MTC Gravel Pit 1016
- Gravel File. 170703
- " " 23798
- " " 170756
- Gravel Pit No 988
- M.N.R. Gravel Reserve No. 239
- QUARRY PERMIT

DATE OF ISSUE
FEB 14 1983
Ministry of Natural Resources
TORONTO

KENORA MINING DIV.
RECEIVED
FEB 25 1983
AM 7 8 9 10 11 12 1 2 3 4 5 PM

NATIONAL TOPOGRAPHIC SERIES 52C10

PLAN NO. M. 2474

ONTARIO
MINISTRY OF NATURAL RESOURCES
SURVEYS AND MAPPING BRANCH

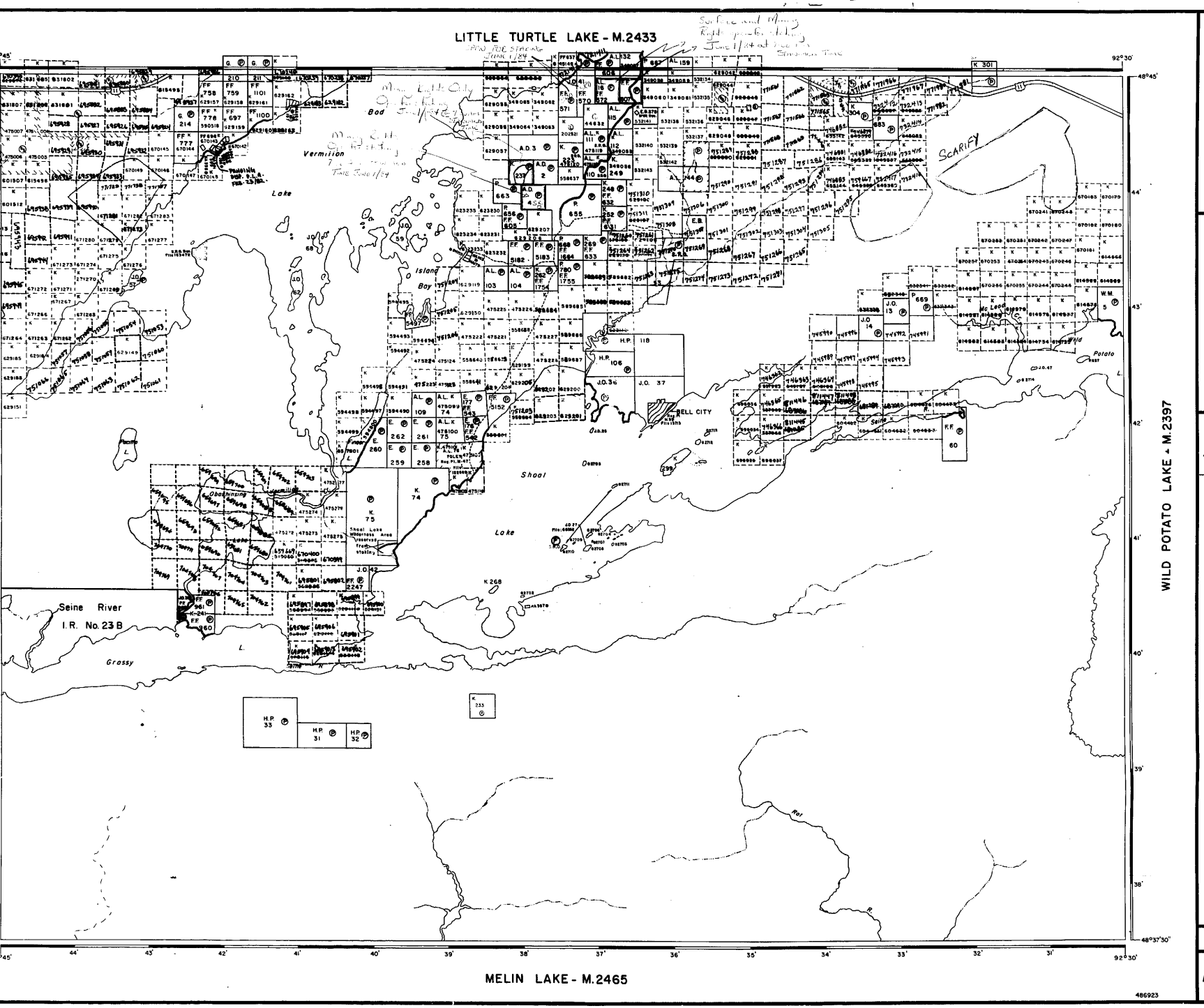

AREA OF

BAD VERMILION LAKE

DISTRICT OF RAINY RIVER

KENORA MINING DIVISION

SCALE: 1-INCH = 40 CHAINS

LEGEND

PATENTED LAND	Ⓟ
CROWN LAND SALE	C.S.
LEASES	Ⓛ
LOCATED LAND	Loc.
LICENSE OF OCCUPATION	L.O.
MINING RIGHTS ONLY	M.R.O.
SURFACE RIGHTS ONLY	S.R.O.
ROADS	
IMPROVED ROADS	
KING'S HIGHWAYS	
RAILWAYS	
POWER LINES	
MARSH OR MUSKEG	
MINES	
CANCELLED	C.
PATENTED S.R.O.	Ⓢ

NOTES

400' surface rights reservation along the shores of all lakes and rivers.

Sand & Gravel

- MTC Pit No 1212
- " " " 1213
- " " " 1214
- MTC Gravel Pit 1016
- Gravel File. 170703
- " " 23798
- " " 170756
- Gravel Pit No 988
- M.N.R. Gravel Reserve No. 239
- QUARRY PERMIT

RECEIVED MINING DIV. MAY 18 1983 AM PM 7 8 9 10 11 12 1 2 3 4 5 6

NATIONAL TOPOGRAPHIC SERIES 52 C 10

PLAN NO. M. 2474

ONTARIO
MINISTRY OF NATURAL RESOURCES
SURVEYS AND MAPPING BRANCH

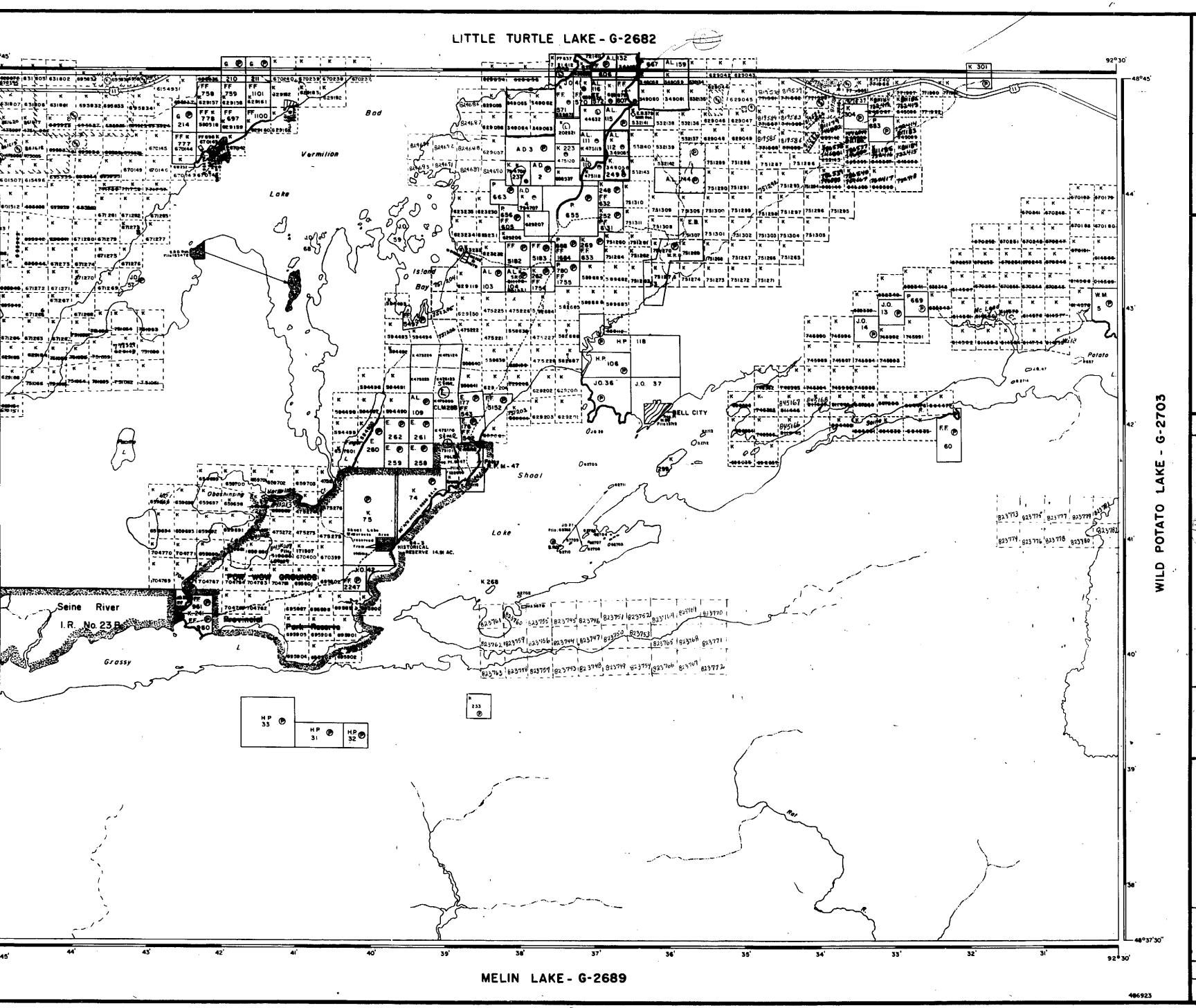

KENORA MINING DIV. RECEIVED OCT 3 1984

KENORA MINING DIV. RECEIVED AUG 24 1984 PM 2 3 4 5 6 7 8 9 10 11 12 1 2 3 4 5 6

Effective as shown
Aug. 24/84

LEGEND

PATENTED LAND	P
CROWN LAND SALE	C.S.
LEASES	L
LOCATED LAND	Loc.
LICENSE OF OCCUPATION	L.O.
MINING RIGHTS ONLY	M.R.O.
SURFACE RIGHTS ONLY	S.R.O.
ROADS	
IMPROVED ROADS	
KING'S HIGHWAYS	
RAILWAYS	
POWER LINES	
MARSH OR MUSKEG	
MINES	
CANCELLED	C.
PATENTED S.R.O.	

REFERENCES

AREAS WITHDRAWN FROM DISPOSITION

M.R.O. – MINING RIGHTS ONLY
S.R.O. – SURFACE RIGHTS ONLY
M.+S. – MINING AND SURFACE RIGHTS

Description	Order No.	Date	Disposition	File

Sand & Gravel

M.T.C. Pit No. 1212
" " " 1213
" " " 1214
M.T.C. Gravel Pit 1016
Gravel File. 170703
" " 23798
" " 170756
Gravel Pit No. 968
MNR Gravel Reserve No. 239
QUARRY PERMIT

SCALE: 1 INCH = 40 CHAINS

FEET 0 1000 2000 4000 6000 8000
METRES 0 500 1000 (1 KM) 2000 (2 KM)

AREA **BAD VERMILION LAKE**

M.N.R. ADMINISTRATIVE DISTRICT
FORT FRANCES
MINING DIVISION
KENORA
LAND TITLES / REGISTRY DIVISION
RAINY RIVER

Ontario Ministry of Natural Resources — Land Management Branch

Date MARCH, 1984
Number G-2665

M-2474

12 10 8 6 4 2 | 2 4 6 8 10 12 14

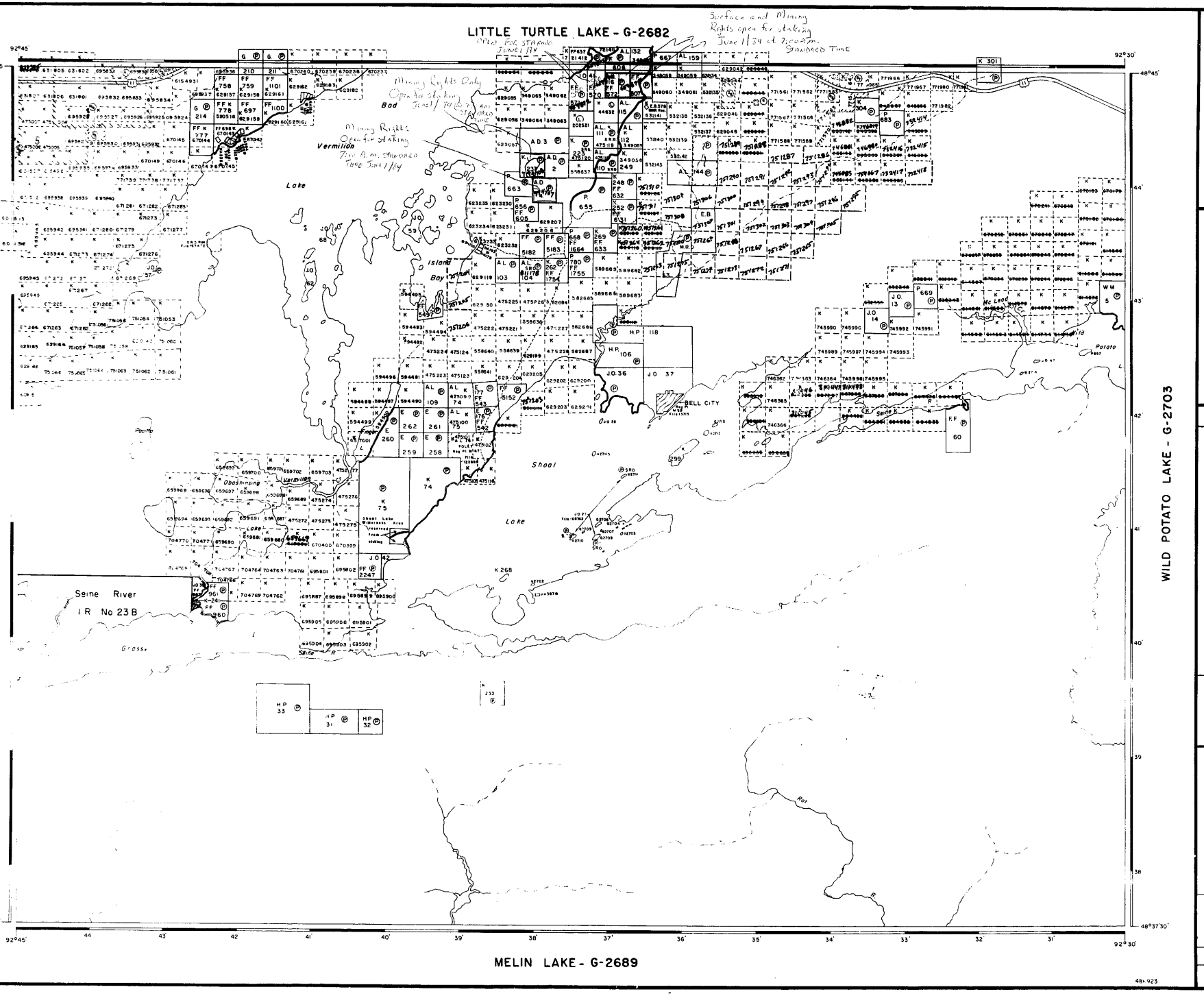

KENORA MINING DIV.
RECEIVED
MAY 30 1984
AM 7 8 9 10 11 12 1 2 3 4 5 6 8 PM

Effective June

Obsolete August 84

LEGEND

PATENTED LAND	Ⓟ
CROWN LAND SALE	C.S.
LEASES	Ⓛ
LOCATED LAND	Loc.
LICENSE OF OCCUPATION	L.O.
MINING RIGHTS ONLY	M.R.O.
SURFACE RIGHTS ONLY	S.R.O.
ROADS	
IMPROVED ROADS	
KING'S HIGHWAYS	
RAILWAYS	
POWER LINES	
MARSH OR MUSKEG	
MINES	
CANCELLED	C.
PATENTED S.R.O.	

REFERENCES

AREAS WITHDRAWN FROM DISPOSITION

M.R.O. - MINING RIGHTS ONLY
S.R.O. - SURFACE RIGHTS ONLY
M.+S. - MINING AND SURFACE RIGHTS

Description	Order No.	Date	Disposition	File

Sand & Gravel

Ⓟ	MTC Pit No 1212
	" " " 1213
	" " " 1214
	MTC Gravel Pit 1016
	Gravel File 170703
	" " 23798
	" " 170756
	Gravel Pit No 988
	MNR Gravel Reserve No 239
Ⓒ	QUARRY PERMIT

SCALE: 1 INCH - 40 CHAINS

FEET 0 1000 2000 4000 6000 8000
METRES 0 200 1000 (1 KM) 2000 (2 KM)

AREA **BAD VERMILION LAKE**

M.N.R. ADMINISTRATIVE DISTRICT
FORT FRANCES

MINING DIVISION
KENORA

LAND TITLES / REGISTRY DIVISION
RAINY RIVER

Ontario — Ministry of Natural Resources — Land Management Branch

Date MARCH, 1984 — Number G-2665

M-2474

LITTLE TURTLE LAKE - G-2682

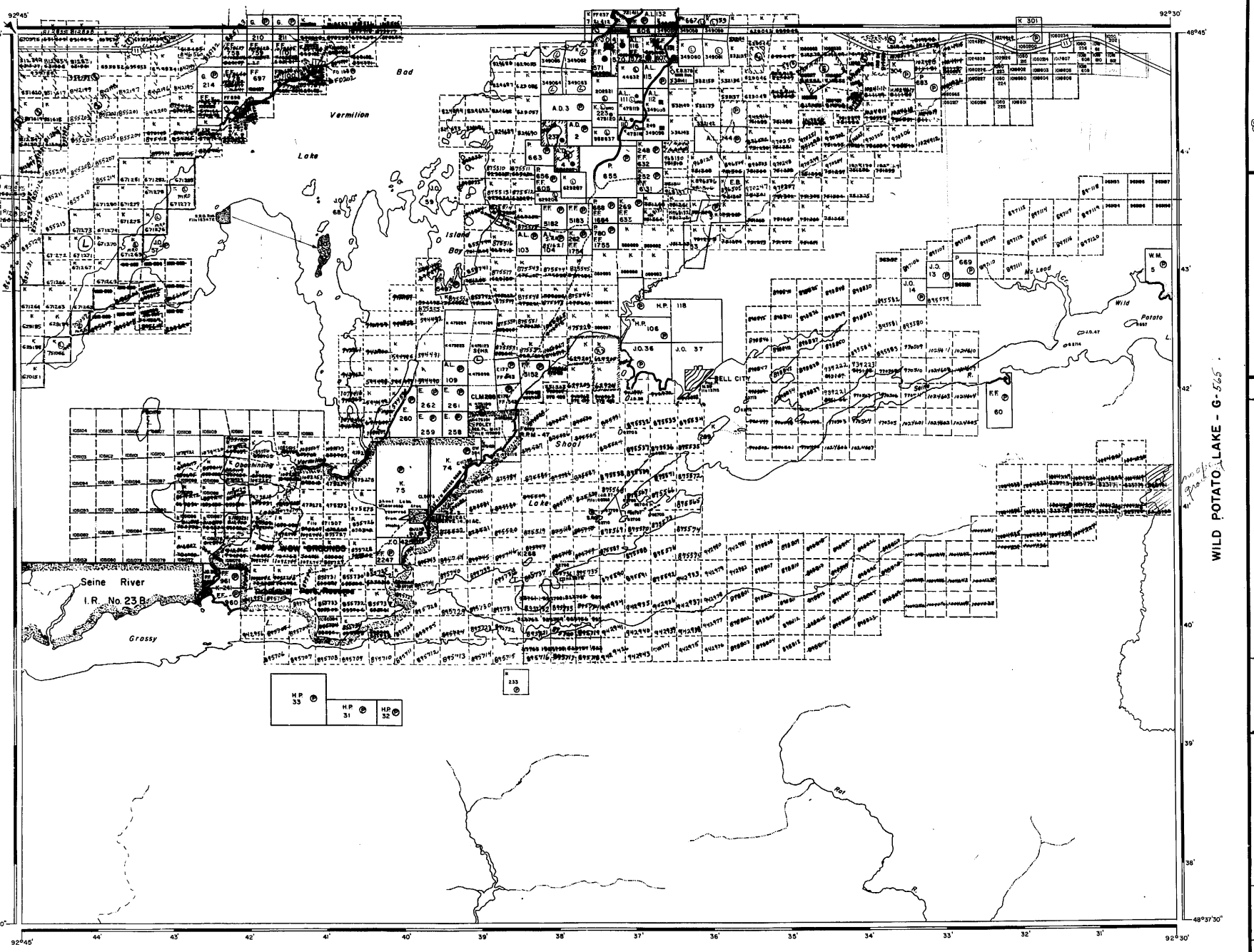

WILD POTATO LAKE - G-565

MELIN LAKE - G-2689

486923

KENORA MINING DIV. RECEIVED OCT 3 1995

Effective as Liner

LEGEND

PATENTED LAND	P
CROWN LAND SALE	C.S.
LEASES	L
LOCATED LAND	Loc.
LICENSE OF OCCUPATION	L.O.
MINING RIGHTS ONLY	M.R.O.
SURFACE RIGHTS ONLY	S.R.O.
ROADS	
IMPROVED ROADS	
KING'S HIGHWAYS	
RAILWAYS	
POWER LINES	
MARSH OR MUSKEG	
MINES	
CANCELLED	C.
PATENTED S.R.O.	

REFERENCES

AREAS WITHDRAWN FROM DISPOSITION

M.R.O. – MINING RIGHTS ONLY
S.R.O. – SURFACE RIGHTS ONLY
M.+S. – MINING AND SURFACE RIGHTS

Description	Order No.	Date	Disposition	File
70	W-21/85	Jan 1/86	Stmk	RE-OPENED NOV 14/87 189555
R6	W-28/85	Nov 11/85	Stmk	
R5	W-35/85	MAY 11/88	MRO	

Sand & Gravel

	M.T.C. Pit No 1212
	" " 1213
	" " 1214
	M.T.C. Gravel Pit 1016
	Gravel File 170703
	" " 237588
	" " 170756
	Gravel Pit No 388
	H.R.R. Gravel Reserve No. 285
	QUARRY PERMIT

SCALE: 1 INCH = 40 CHAINS

FEET 0 1000 2000 4000 6000 8000
METRES 0 200 1000 (1 KM) 2000 (2 KM)

AREA **BAD VERMILION LAKE**

M.N.R. ADMINISTRATIVE DISTRICT
FORT FRANCES

MINING DIVISION
KENORA

LAND TITLES / REGISTRY DIVISION
RAINY RIVER

Ministry of Natural Resources — Land Management Branch — Ontario

Date	Number
MARCH, 1984	G-2665

M-2474

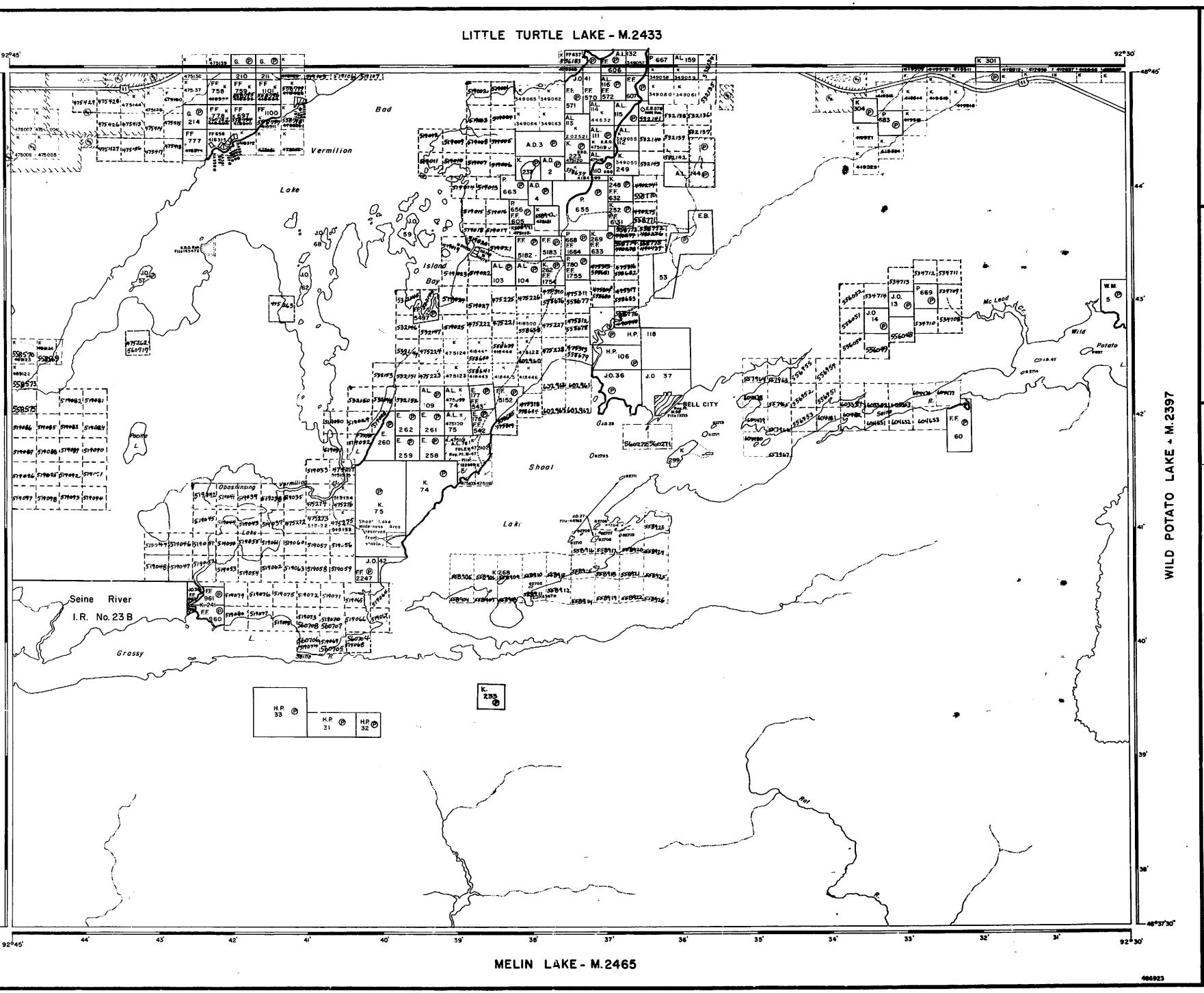

AREA OF

BAD VERMILION LAKE

DISTRICT OF RAINY RIVER

KENORA MINING DIVISION

SCALE: 1-INCH = 40 CHAINS

LEGEND

PATENTED LAND	P
CROWN LAND SALE	C.S.
LEASES	L
LOCATED LAND	Loc.
LICENSE OF OCCUPATION	L.O.
MINING RIGHTS ONLY	M.R.O.
SURFACE RIGHTS ONLY	S.R.O.
ROADS	
IMPROVED ROADS	
KING'S HIGHWAYS	
RAILWAYS	
POWER LINES	
MARSH OR MUSKEG	
MINES	
CANCELLED	C
PATENTED S.R.O.	

NOTES

400' surface rights reservation along the shores of all lakes and rivers.

Sand & Gravel

- MTC Pit No 1212
- " " " 1213
- " " " 1214
- MTC Gravel Pit 1016
- Gravel File 170703
- " " 25723
- " " 170756
- Gravel Pit No 988
- MNR Gravel Reserve No 239

DATE OF ISSUE JUN 6 1979

#2

NATIONAL TOPOGRAPHIC SERIES 52 C 10

PLAN NO. M.2474

ONTARIO
MINISTRY OF NATURAL RESOURCES
SURVEYS AND MAPPING BRANCH

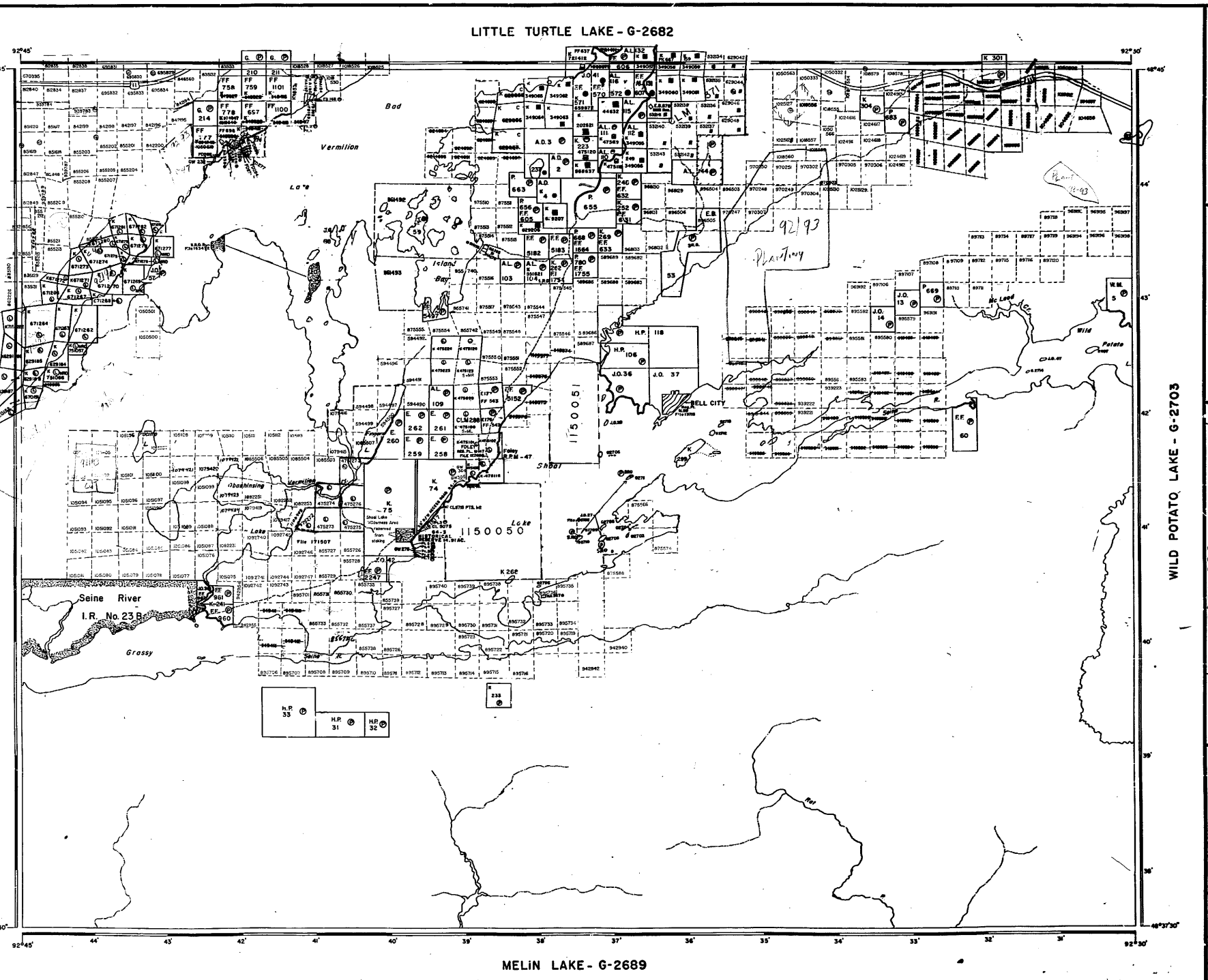

THE INFORMATION THAT APPEARS ON THIS MAP HAS BEEN COMPILED FROM VARIOUS SOURCES, AND ACCURACY IS NOT GUARANTEED. THOSE WISHING TO STAKE MINING CLAIMS SHOULD CONSULT WITH THE MINING RECORDER, MINISTRY OF NORTHERN DEVELOPMENT AND MINES, FOR ADDITIONAL INFORMATION ON THE STATUS OF THE LANDS SHOWN HEREON.

LEGEND

PATENTED LAND	
CROWN LAND SALE	C.S.
LEASES	
LOCATED LAND	Loc.
LICENSE OF OCCUPATION	L.C.
MINING RIGHTS ONLY	M.R.O.
SURFACE RIGHTS ONLY	S.R.O.
ROADS	
IMPROVED ROADS	
KING'S HIGHWAYS	
RAILWAYS	
POWER LINES	
MARSH OR MUSKEG	
MINES	
CANCELLED	C.
PATENTED S.R.O.	

REFERENCES

AREAS WITHDRAWN FROM DISPOSITION

M.R.O. – MINING RIGHTS ONLY

S.R.O. – SURFACE RIGHTS ONLY

M.+S. – MINING AND SURFACE RIGHTS

Description	Order No.	Date	Disposition	File
R (1)	W-21/85	NOV.19/85	S-MR	reopened
R (2)	W-20/85	NOV.19/85	S-MR	Nov.16/87
~~R (3)~~	~~W-35/86~~	~~MAY 5/86~~	~~MRO~~	~~189555~~
(4)	W-5-24/93	MNR APR.8/93 & AGGM CAT		30

SAND - GRAVEL

(5) M.T.C. Pit No. 222
(6) M.T.C. Pit No. 223
(7) M.T.C. Pit No. 224
(8) M.T.C. Pit No. 1016
(9) Gravel File 70703
(10)
(11)
(12)
(13)
(14)

KENORA MINING DIVISION RECEIVED

SCALE: 1 INCH = 40 CHAINS

FEET 0 1000 2000 4000 6000 8000

METRES 0 500 1000 (1 KM) 2000 (2 KM)

AREA **BAD VERMILION LAKE**

M.N.R. ADMINISTRATIVE DISTRICT **FORT FRANCES**

MINING DIVISION **KENORA**

LAND TITLES / REGISTRY DIVISION **RAINY RIVER**

Ministry of Natural Resources — Ministry of Northern Development and Mines — Ontario

Date JULY, 1988

Number G-2665

LITTLE TURTLE LAKE - G-2682

Bad Vermilion Lake

Island Bay

Obashing Lake

Seine River I.R. No. 23 B

Grassy

BELL CITY

1177971

1178839

1178840

1230785

1150285

1150287

1150286

1178740

1178743

1178742

1178744

1220514

WILD POTATO LAKE - G-2743

565

MELIN LAKE - G-2689

EFFECTIVE

LEGEND

PATENTED LAND	
CROWN LAND SALE	C.S.
LEASES	
LOCATED LAND	Loc.
LICENSE OF OCCUPATION	L.O.
MINING RIGHTS ONLY	M.R.O.
SURFACE RIGHTS ONLY	S.R.O.
ROADS	
IMPROVED ROADS	
KING'S HIGHWAYS	
RAILWAYS	
POWER LINES	
MARSH OR MUSKEG	
MINES	
CANCELLED	C
PATENTED S.R.O.	

REFERENCES

[redacted]

N.R.O. FORESTER JAN. 1/94 RE-OPENED JUNE 1/94
(AJLA K557/001, 20/97

LANDS OPEN TO STAKING, PROSPECTING ETC.
JUNE 3, 1994
C-3-94

DATE OF ISSUE

SEP 23 1999

PROVINCIAL RECORDER
OFFICE - KENORA

SCALE: 1:20000 = 40 CHAINS

[redacted]

BAD VERMILION LAKE

FORT FRANCES

KENORA

RAINY RIVER

[redacted]

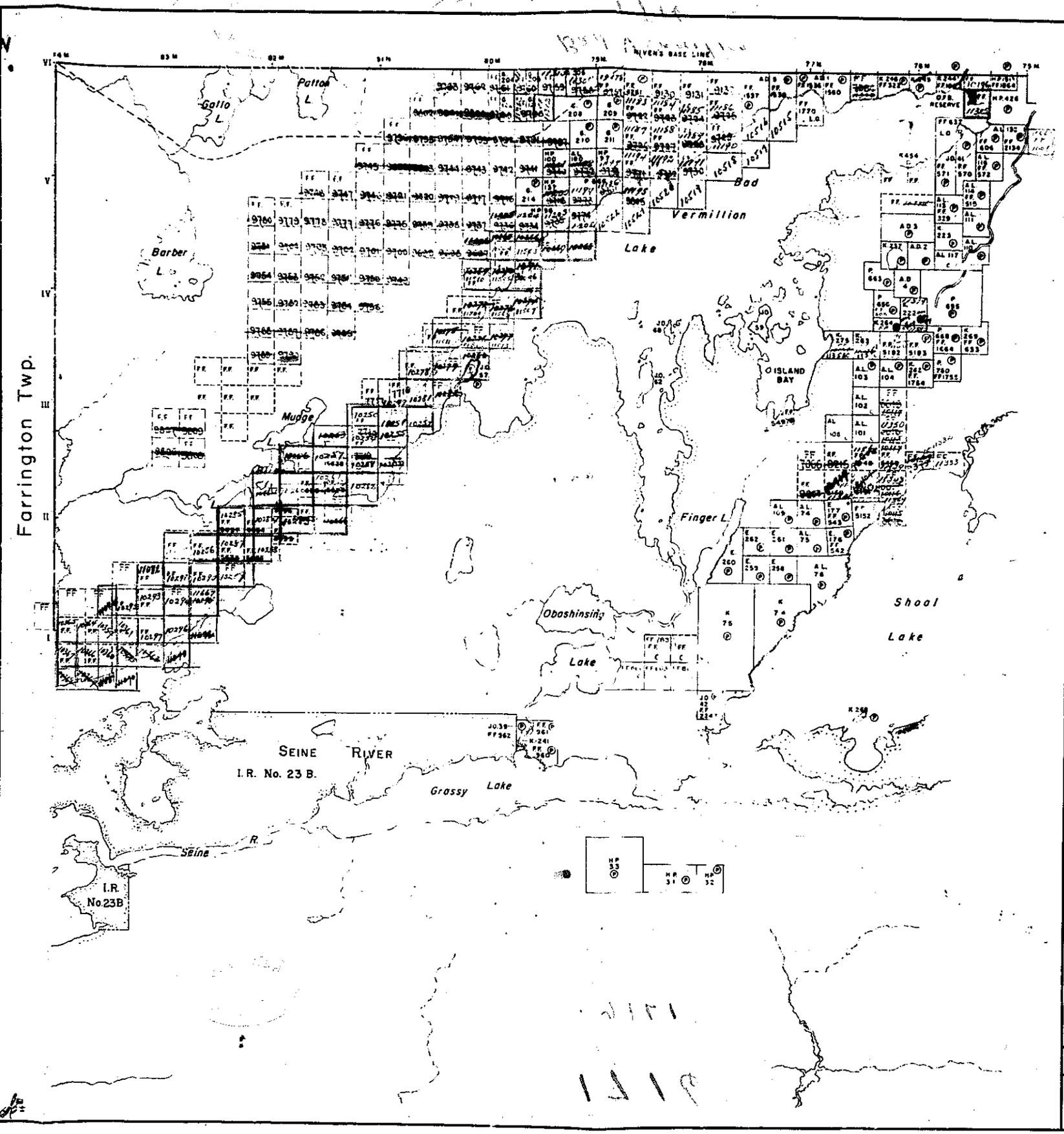

BAD VERMILLION LAKE AREA

DISTRICT OF RAINY RIVER

FORT FRANCES MINING DIVISION

SCALE: 1 INCH=40 CHAINS

LEGEND

PATENTED LAND
CROWN LAND SALE — C.S.
LEASES
LOCATED LAND — Loc.
LICENSE OF OCCUPATION — L.O.
MINING RIGHTS ONLY — M.R.O.
SURFACE RIGHTS ONLY — S.R.O.
ROADS
IMPROVED ROADS
KING'S HIGHWAYS
RAILWAYS
POWER LINES
MARSH OR MUSKEG
MINES

NOTES

For refrence to former surveyed Mining Locations removed from this plan see "B" F's file 148578

400' surface reservation to Dept. of Lands F. shown thus:

Proposed Hwy from Ft Francis to Atikokan shown thus

PLAN NO.—M. 1716

DEPARTMENT OF MINES
—ONTARIO—

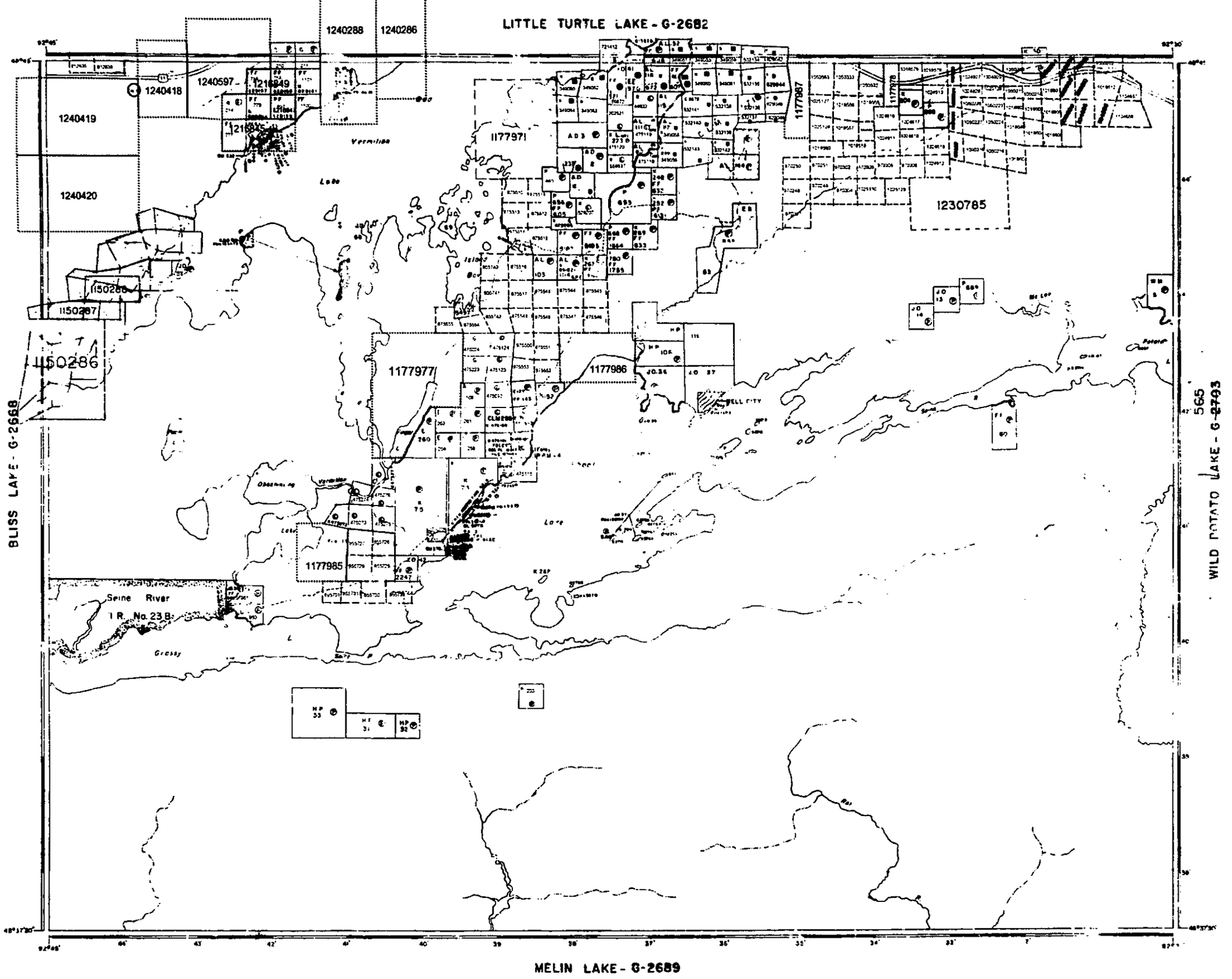
LITTLE TURTLE LAKE - G-2682
MELIN LAKE - G-2689
BLISS LAKE - G-2668
WILD POTATO LAKE - G-2703
565
1240288
1240286
1240597
1240418
1240419
1240420
1177971
1177987
1230785
1150288
1150287
1150286
1177977
1177986
1177985
Vermilion
Lake
Seine River
I.R. No. 23 B
Grassy
Lake
Island
Bay
Lake
Gran
Point
Point
Bell City
Clinton
Oberlin
Vermilion
Lake
Lake
Pelican
Bay
Bay
Point
Point
Point

LEGEND

PATENTED LAND
CROWN LAND SALE
LEASES
LOCATED LAND
LICENSE OF OCCUPATION
MINING RIGHTS ONLY
SURFACE RIGHTS ONLY
ROADS
IMPROVED ROADS
HIGHWAYS
RAILWAYS
POWER LINES
MARSH OR MUSKEG
MINES
CANCELLED
PATENTED S.P.

REFERENCES

AREAS WITHDRAWN FROM DISPOSITION
M.R.O. - MINING RIGHTS ONLY
S.R.O. - SURFACE RIGHTS ONLY
M+S - MINING AND SURFACE RIGHTS

DESCRIPTION	ORDER NO	DATE	DISPOSITION	FILE

MLS FORFEITED JUL 1/84 RE-OPENED JUNE 1/84
LAS.4 RESTRICT. 90/07

LANDS OPEN TO STAKING, PROSPECTING ETC.
JUNE 3, 1984
O-3-84

SCALE : 1 INCH = 40 CHAINS

BAD VERMILLION LAKE

M.N.R ADMINISTRATIVE DISTRICT
FORT FRANCES

MINING DIVISION
KENORA

LAND TITLES / REGISTRY DIVISIO
RAINY RIVER

MINISTRY OF NATURAL RESOURCES

MINISTRY OF NORTHERN DEVELOPMEI AND MINES

JULY, 1986

G-2665