

BOWMAN LAKE G-210

28°30'

88°15'

52°30'

52°30'

29'

28'

27'

26'

25'

24'

23'

52°22'30"

88°15'

*Bake*

*Lake*

*Wishak Lake*

ZYWINA LAKE G-466

MICHIKENOBIK LAKE G-331

52°22'30"

88°30'

29'

28'

27'

26'

25'

24'

23'

22'

21'

20'

19'

18'



















17'

16'

88°15'

THE INFORMATION THAT APPEARS ON THIS MAP HAS BEEN COMPILED FROM VARIOUS SOURCES, AND ACCURACY IS NOT GUARANTEED. THOSE WISHING TO STAKE MINING CLAIMS SHOULD CONSULT WITH THE MINING RECORDER, MINISTRY OF NORTHERN DEVELOPMENT AND MINES, FOR ADDITIONAL INFORMATION ON THE STATUS OF THE LANDS SHOWN HEREON.

### LEGEND

HIGHWAY AND ROUTE No.	
OTHER ROADS	
TRAILS	
SURVEYED LINES:	
TOWNSHIPS, BASE LINES, ETC.	
LOTS, MINING CLAIMS, PARCELS, ETC.	
UNSURVEYED LINES:	
LOT LINES	
PARCEL BOUNDARY	
MINING CLAIMS ETC.	
RAILWAY AND RIGHT OF WAY	
UTILITY LINES	
NON-PERENNIAL STREAM	
FLOODING OR FLOODING RIGHTS	
SUBDIVISION OR COMPOSITE PLAN RESERVATIONS	
ORIGINAL SHORELINE	
MARSH OR MUSKEG	
MINES	
TRAVERSE MONUMENT	
LAND USE PERMITS FOR COMMERCIAL TOURISM, OUTPOST CAMPS	

### DISPOSITION OF CROWN LANDS

TYPE OF DOCUMENT	SYMBOL
PATENT, SURFACE & MINING RIGHTS	●
" SURFACE RIGHTS ONLY	○
" MINING RIGHTS ONLY	◐
LEASE, SURFACE & MINING RIGHTS	■
" SURFACE RIGHTS ONLY	◼
" MINING RIGHTS ONLY	◻
LICENCE OF OCCUPATION	▼
ORDER-IN-COUNCIL	OC
RESERVATION	⊙
CANCELLED	⊘
SAND & GRAVEL	⊙

NOTE: MINING RIGHTS IN PARCELS PATENTED PRIOR TO MAY 6, 1913, VESTED IN ORIGINAL PATENTEE BY THE PUBLIC LANDS ACT, R.S.O. 1970, CHAP. 300, SEC. 63, SUBSEC. 1.

SCALE: 1 INCH = 40 CHAINS



### AREA

## BAKE LAKE

M.N.R. ADMINISTRATIVE DISTRICT  
GERALDTON

MINING DIVISION

THUNDER BAY

LAND TITLES / REGISTRY DIVISION  
KENORA/PATRICIA PORTION



Ministry of  
Natural  
Resources

Land  
Management  
Branch

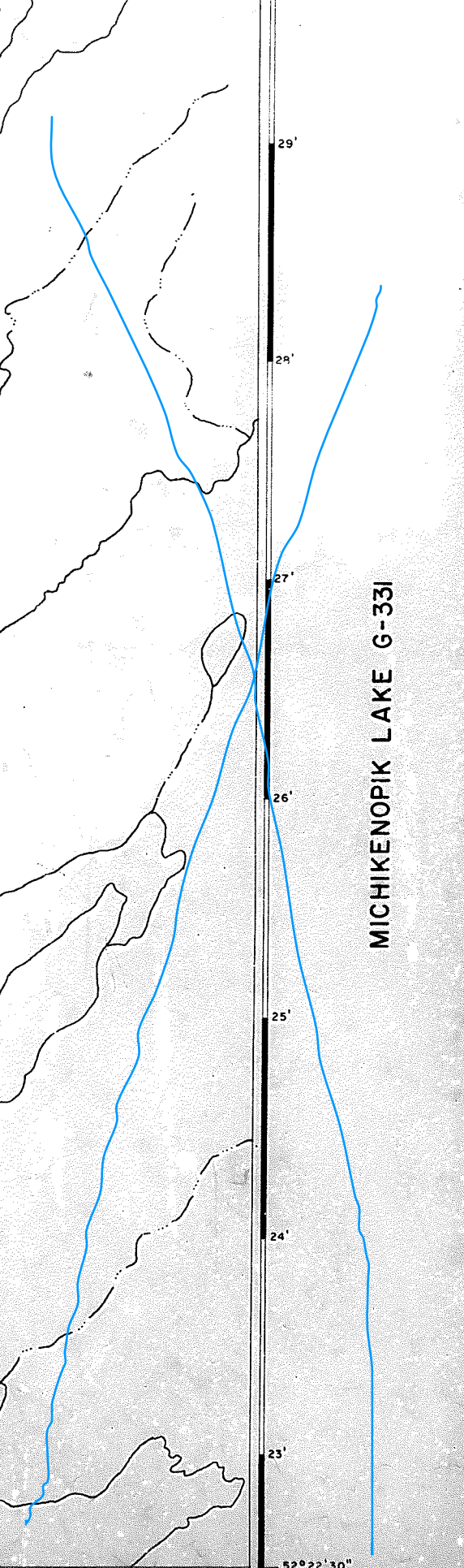
Ontario

SEP. 14 / 81

Date JULY 1981

Number

G-300



MICHIKENOIK LAKE G-331

08° 15'

16'

52° 22' 30"