

Willet Twp.

THE TOWNSHIP
OF

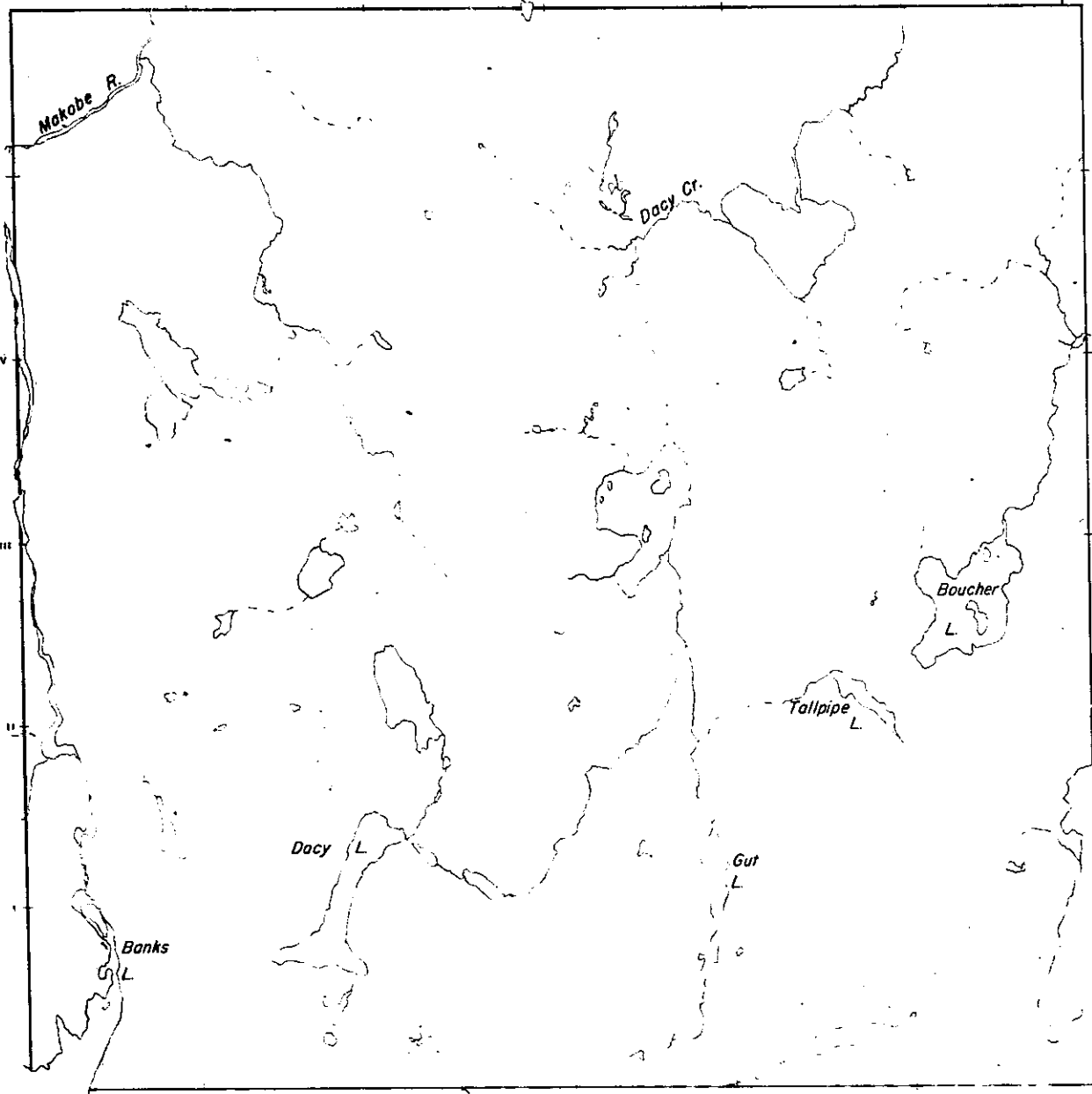
BANKS

DISTRICT OF
TIMISKAMING

LARDER LAKE
MINING DIVISION

SCALE: 1-INCH=40 CHAINS

Wallis Twp.



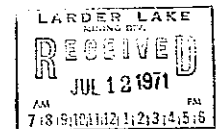
Speight Twp.

LEGEND

PATENTED LAND	⊙
CROWN LAND SALE	⊙
LEASES	⊙
LOCATED LAND	⊙
LICENSE OF OCCUPATION	⊙
MINING RIGHTS ONLY	⊙
SURFACE RIGHTS ONLY	⊙
ROADS	—
IMPROVED ROADS	—
KING'S HIGHWAYS	—
RAILWAYS	—
POWER LINES	—
MARSH OR MUSKEG	—
MINES	*
CANCELLED	⊙

NOTES

400' Surface rights reservation around all lakes and rivers.



BANKS

Whitson Twp.

PLAN NO.- M.206

ONTARIO
DEPARTMENT OF MINES
AND NORTHERN AFFAIRS

Willet Twp.
















THE TOWNSHIP OF
OF
BANKS

DISTRICT OF
TIMISKAMING

MONTREAL RIVER
MINING DIVISION

SCALE: 1-INCH=40 CHAINS

LEGEND

- PATENTED LAND 
- CROWN LAND SALE 
- LEASES 
- LOCATED LAND 
- LICENSE OF OCCUPATION 
- MINING RIGHTS ONLY 
- SURFACE RIGHTS ONLY 
- ROADS 
- IMPROVED ROADS 
- KING'S HIGHWAYS 
- RAILWAYS 
- POWER LINES 
- MARSH OR MUSKES 
- MINES 
- CANCELLED 

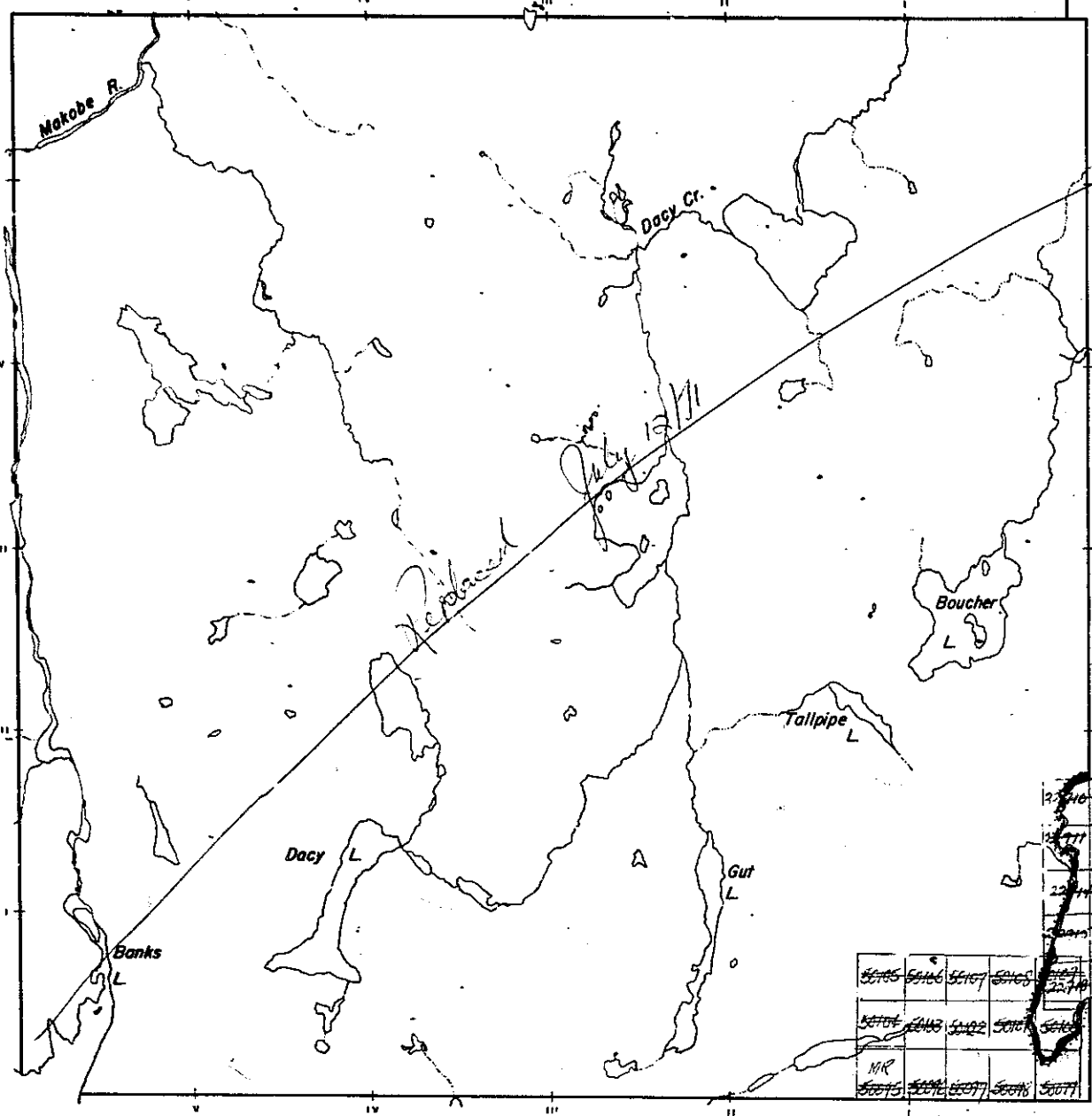
NOTES

200' Reserve to Dept. of Lands & Forests shown thus:



Wallis Twp.

Speight Twp.



Whitson Twp.

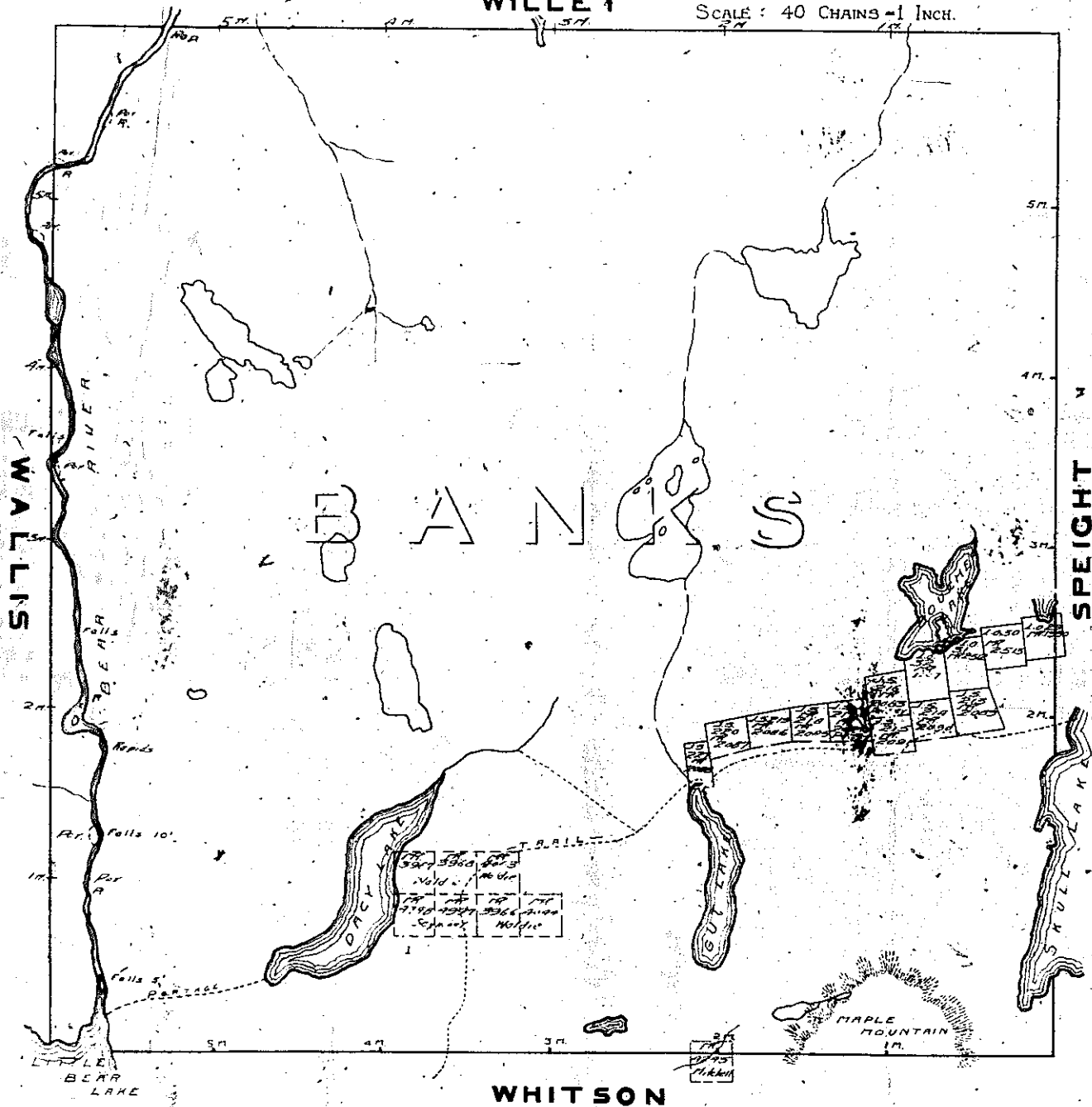
PLAN NO.- ~~MR 5.M 206~~

DEPARTMENT OF MINES

— ONTARIO —

WILLET

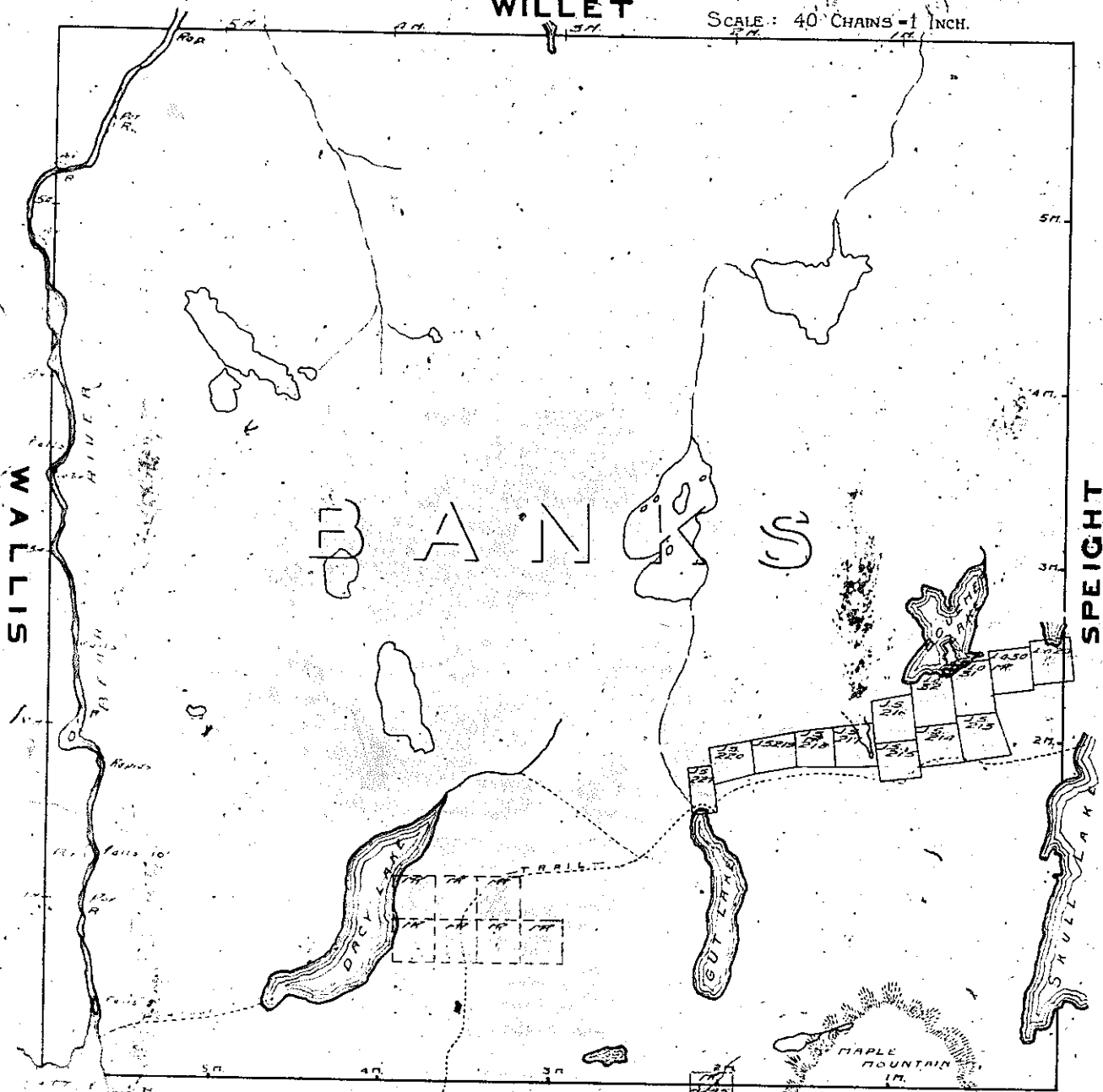
SCALE: 40 CHAINS = 1 INCH.



Banks
M206

WILLET

SCALE: 40 CHAINS = 1 INCH.



WHITSON

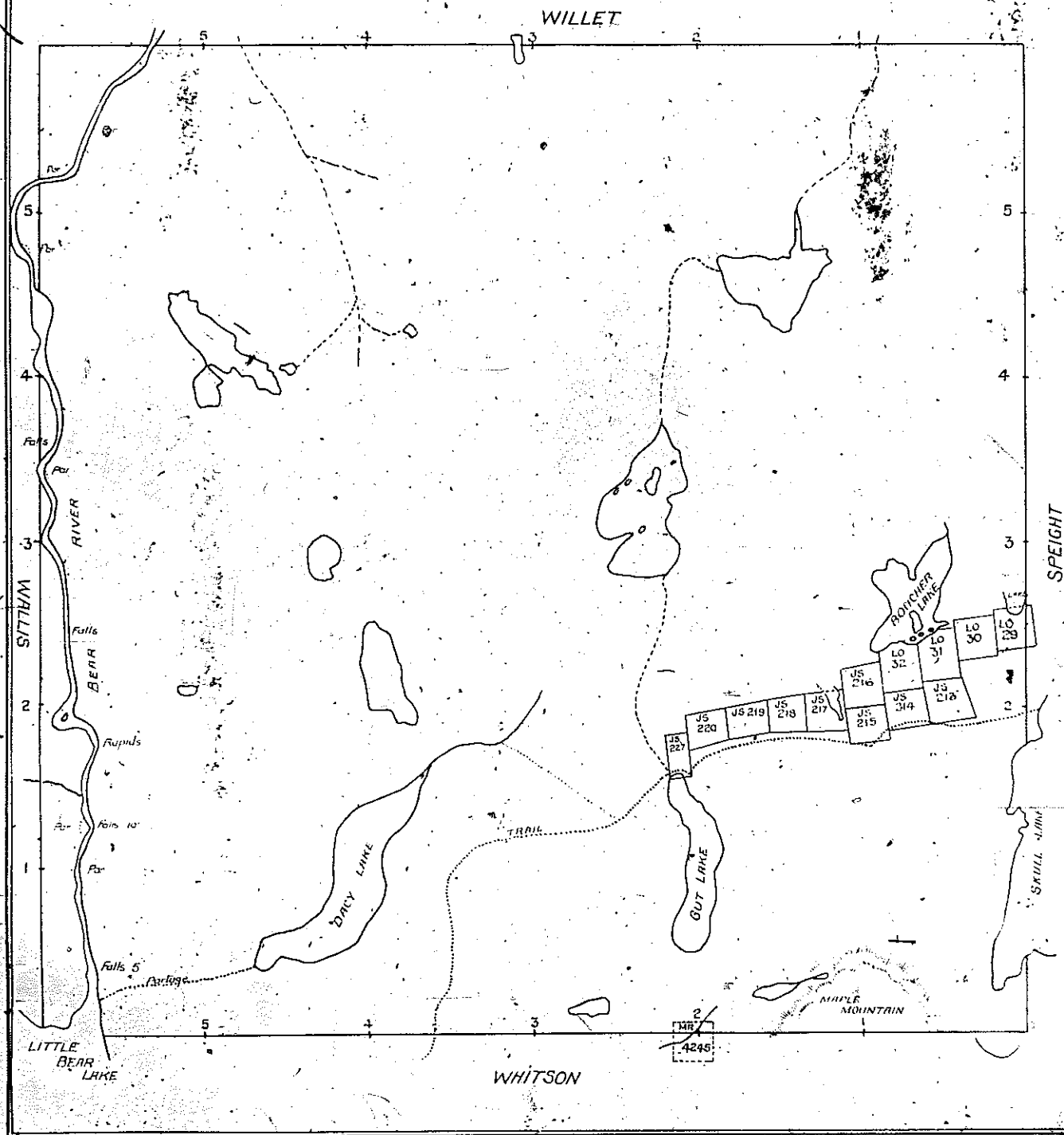
Price 25 cents.

BANKS

MONTREAL RIVER MINING DIVISION

Scale 40 feet = 1 Inch

Surveyed Claims —
Approx. Locations - - -



Willet Twp.

THE TOWNSHIP OF

BANKS

DISTRICT OF
TIMISKAMING

LARDER LAKE
MINING DIVISION

SCALE: 1-INCH=40 CHAINS

LEGEND

PATENTED LAND	⊙
CROWN LAND SALE	C.S.
LEASES	⊕
LOCATED LAND	Loc.
LICENSE OF OCCUPATION	L.O.
MINING RIGHTS ONLY	M.R.O.
SURFACE RIGHTS ONLY	S.R.O.
ROADS	—
IMPROVED ROADS	—
KING'S HIGHWAYS	—
RAILWAYS	—
POWER LINES	—
MARSH OR MUSKEG	—
MINES	⊗
CANCELLED	⊗

NOTES

400' Surface rights reservation on lakes and rivers.

Township closed to staking effective May 8, 1978, Sec. 38(f) of The Mining Act.

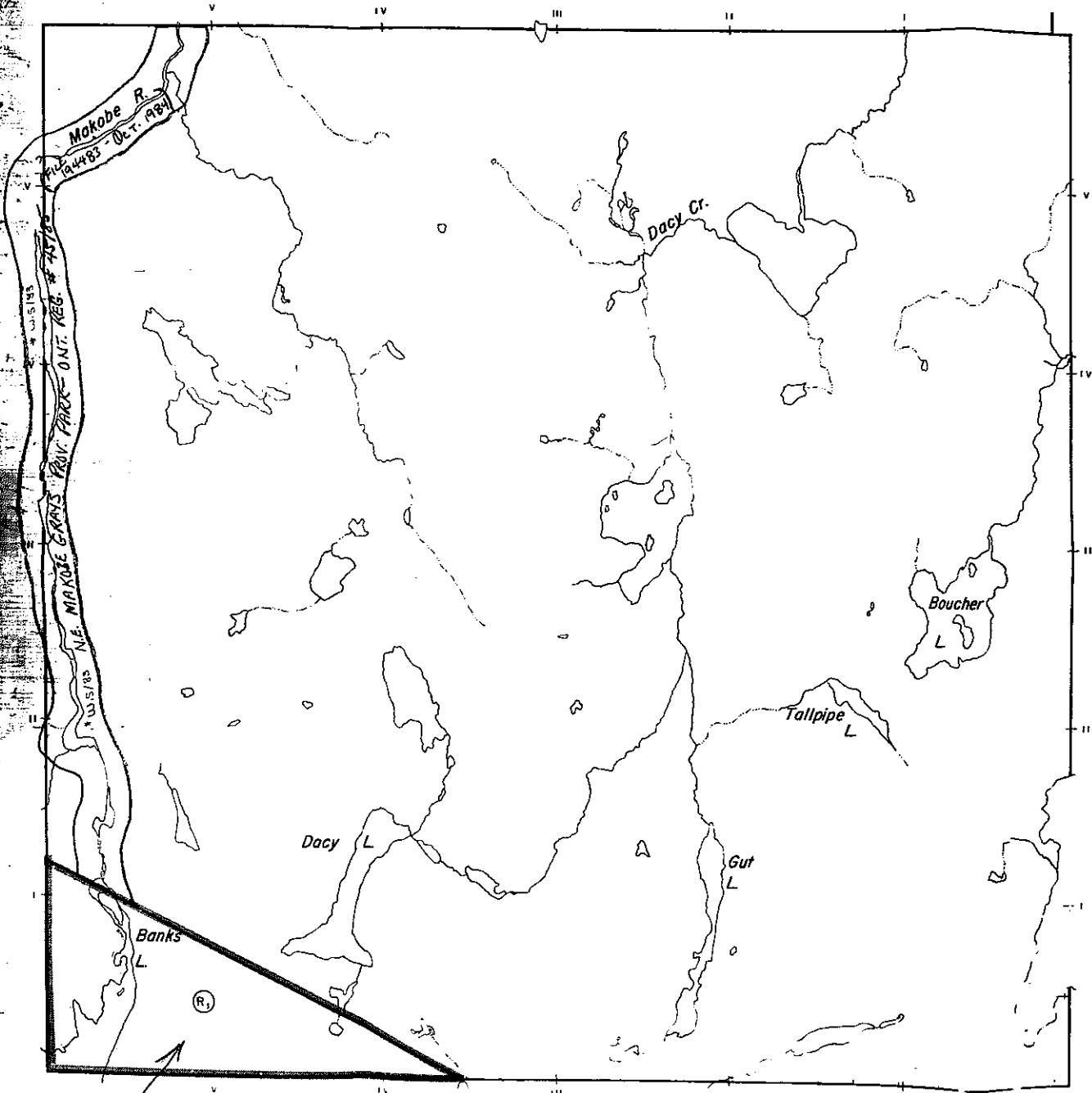
Ⓡ Surface and Mining Rights Withdrawn from Staking, section 36/80 order No. W. 5/83

Township closed to staking effective March 16, 1984, Section 36 of the Mining Act.

REPLACED JULY 1984

PLAN NO.- M.206

ONTARIO
MINISTRY OF NATURAL RESOURCES
SURVEYS AND MAPPING BRANCH

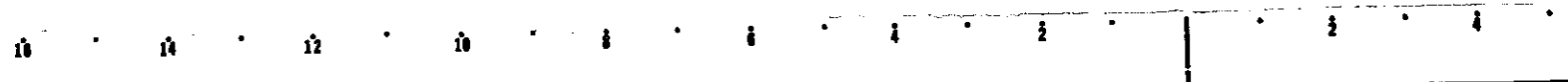
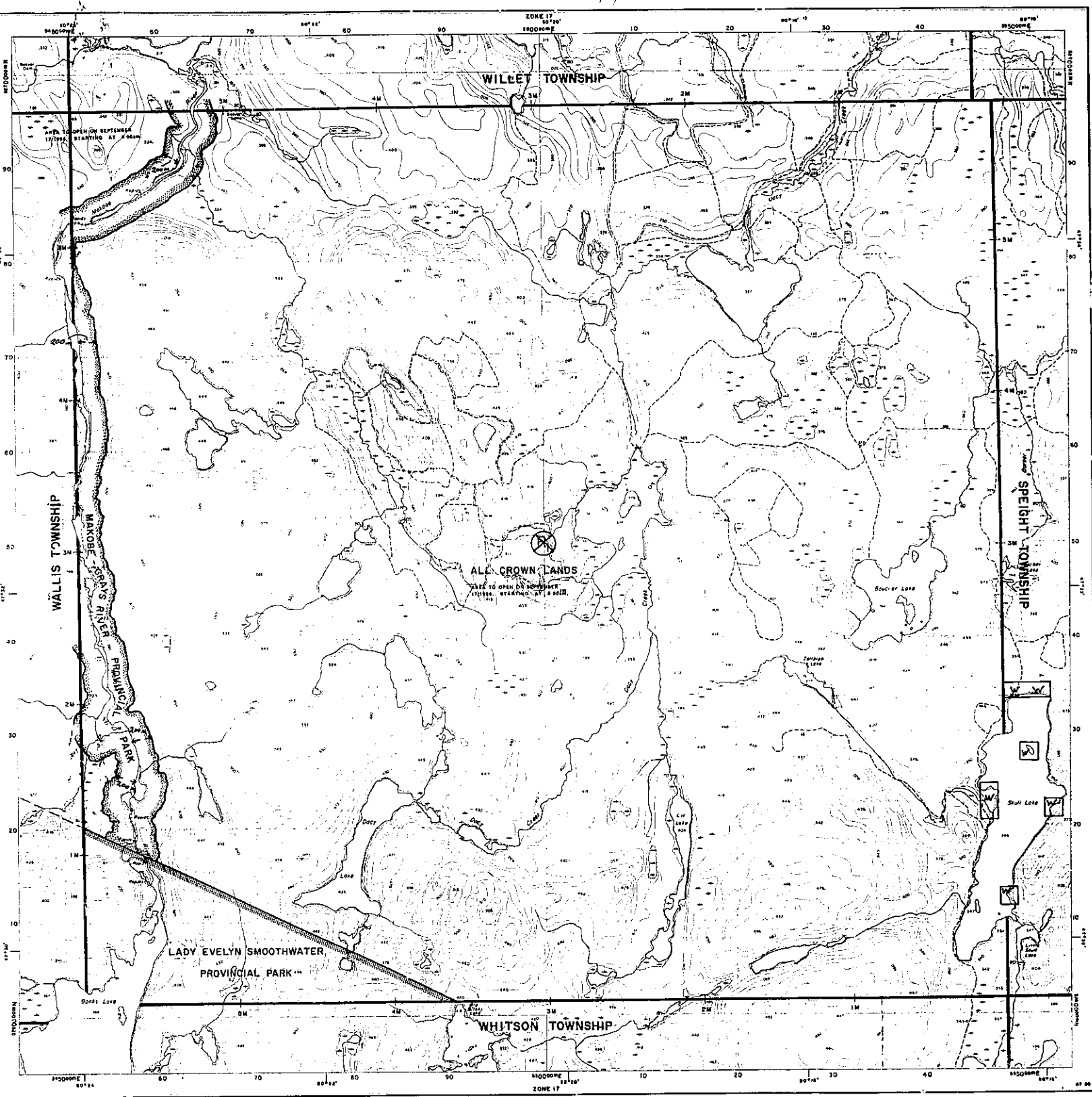


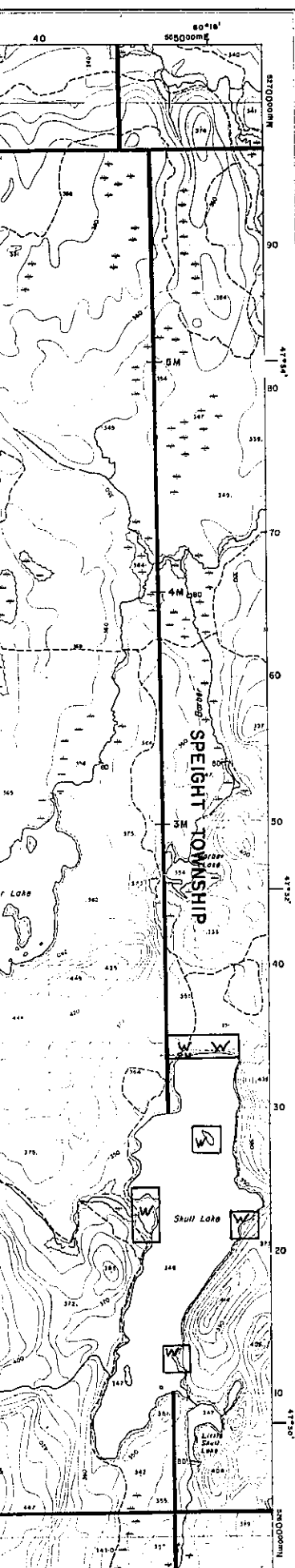
LADY EVELYN - SMOOTHWATER
PROVINCIAL PARK
Ont. Reg. 343/83
June 7/83

Whitson Twp.

Speight Twp.

Approved Sept. 18/96

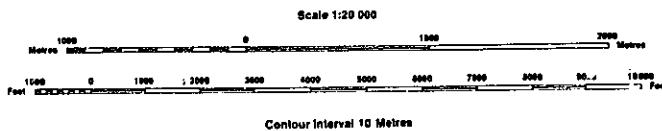




INDEX TO LAND DISPOSITION

PLAN
G-3405
 TOWNSHIP
BANKS

M.N.R. ADMINISTRATIVE DISTRICT
TEMAGAMI
 MINING DIVISION
LARDER LAKE
 LAND TITLES/REGISTRY DIVISION
TIMISKAMING



AREAS WITHDRAWN FROM DISPOSITION

MRO - Mining Rights Only
 SRO - Surface Rights Only
 M+S - Mining and Surface Rights

Description	Order No.	Date	Disposition	File
W 38/80	W.2/84	10/7/84	M+S	100840
W 62235/90	W.5/90	11/09/90	M+S	485

SYMBOLS

Boundary	
Township, Meridian, Baseline	—
road allowance, surveyed	—
shoreline	—
Lot/Concession, surveyed	—
unsurveyed	—
Parcel, surveyed	—
unsurveyed	—
Right-of-way, road	—
railway	—
utility	—
Reservation	—
Cliff, Pt, Pile	—
Contour	—
Interpolated	—
Approximate	—
Depressor	—
Control point (horizontal)	—
Flooded land	—
Mine head frame	—
Pipeline (above ground)	—
Railway, single track	—
double track	—
abandoned	—
Road, highway, county, township	—
access	—
trail, bush	—
Shoreline (original)	—
Transmission line	—
Wooded area	—

NOTES

TOWNSHIP CLOSED FOR STAKING EFFECTIVE
 MAY 8, 1978 SEC BY (F) OF THE MINING ACT

W AREA DEEMED IN NEED OF PROTECTION BY THE CROWN AND WILL
 REMAIN WITHDRAWN INDEFINITELY.

THE INFORMATION THAT APPEARS ON THIS MAP HAS BEEN COMPILED FROM VARIOUS SOURCES AND ACCURACY IS NOT GUARANTEED THOSE WISHING TO STAKE MINING CLAIMS SHOULD CONSULT WITH THE MINING RECORDER MINISTRY OF NORTHERN DEVELOPMENT AND MINES FOR ADDITIONAL INFORMATION ON THE STATUS OF THE LANDS SHOWN HEREON.

DISPOSITION OF CROWN LANDS

Patent	
Surface & Mining Rights	●
Surface Rights Only	○
Mining Rights Only	○
Lease	
Surface & Mining Rights	■
Surface Rights Only	■
Mining Rights Only	■
Licence of Occupation	▼
Order-in-Council	OC
Cancelled	○
Reservation	○
Sand & Gravel	○

DATE OF CIRCULATION: JUNE 1988

9-3405

DRAWING NUMBER

Banks
Sept 16/90

BANKS T.V.P.

DRAWING NUMBER
 PLAYHOLD CORPORATION • RYNE, ONTARIO
 RECORD BY: MNR/D204

DRAWING
 PLAYHOLD CORPORATION
 RECORD BY: MNR/D204

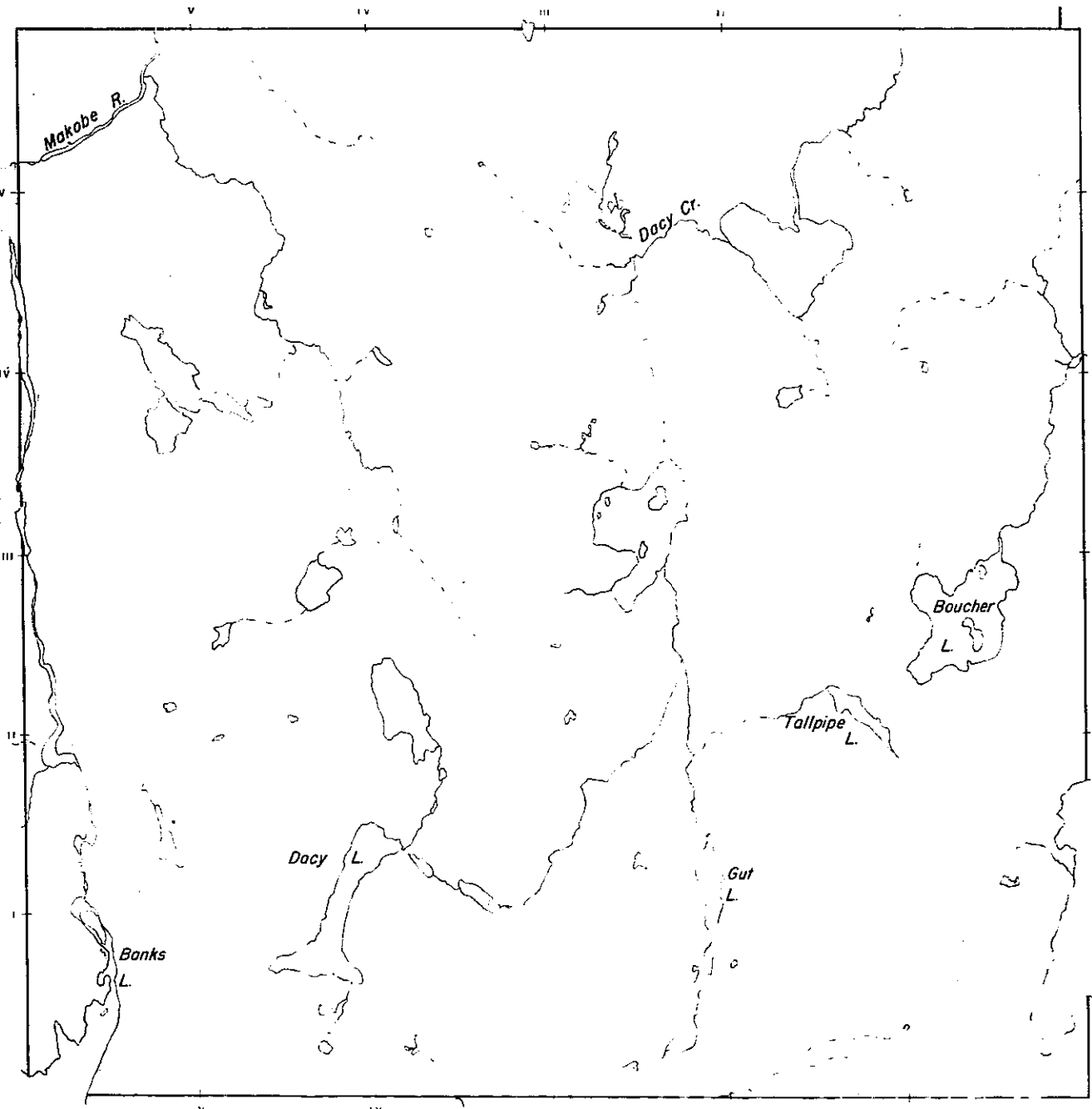
G

Willet Twp.

Wallis Twp.

Speight Twp.

Whitson Twp.



THE TOWNSHIP OF

BANKS

DISTRICT OF
TIMISKAMING

LARDER LAKE
MINING DIVISION


SCALE: 1-INCH=40 CHAINS

LEGEND

PATENTED LAND	⊕
CROWN LAND SALE	C.S.
LEASES	⊙
LOCATED LAND	Loc
LICENSE OF OCCUPATION	L.O.
MINING RIGHTS ONLY	M.R.O.
SURFACE RIGHTS ONLY	S.R.O.
ROADS	—
IMPROVED ROADS	—
KING'S HIGHWAYS	—
RAILWAYS	—
POWER LINES	—
MARSH OR MUSKEG	⊞
MINES	⋈
CANCELLED	⊘

NOTES

400' Surface rights reservation around all lakes and rivers.



BANKS

PLAN NO.- M.206

ONTARIO
DEPARTMENT OF MINES
AND NORTHERN AFFAIRS