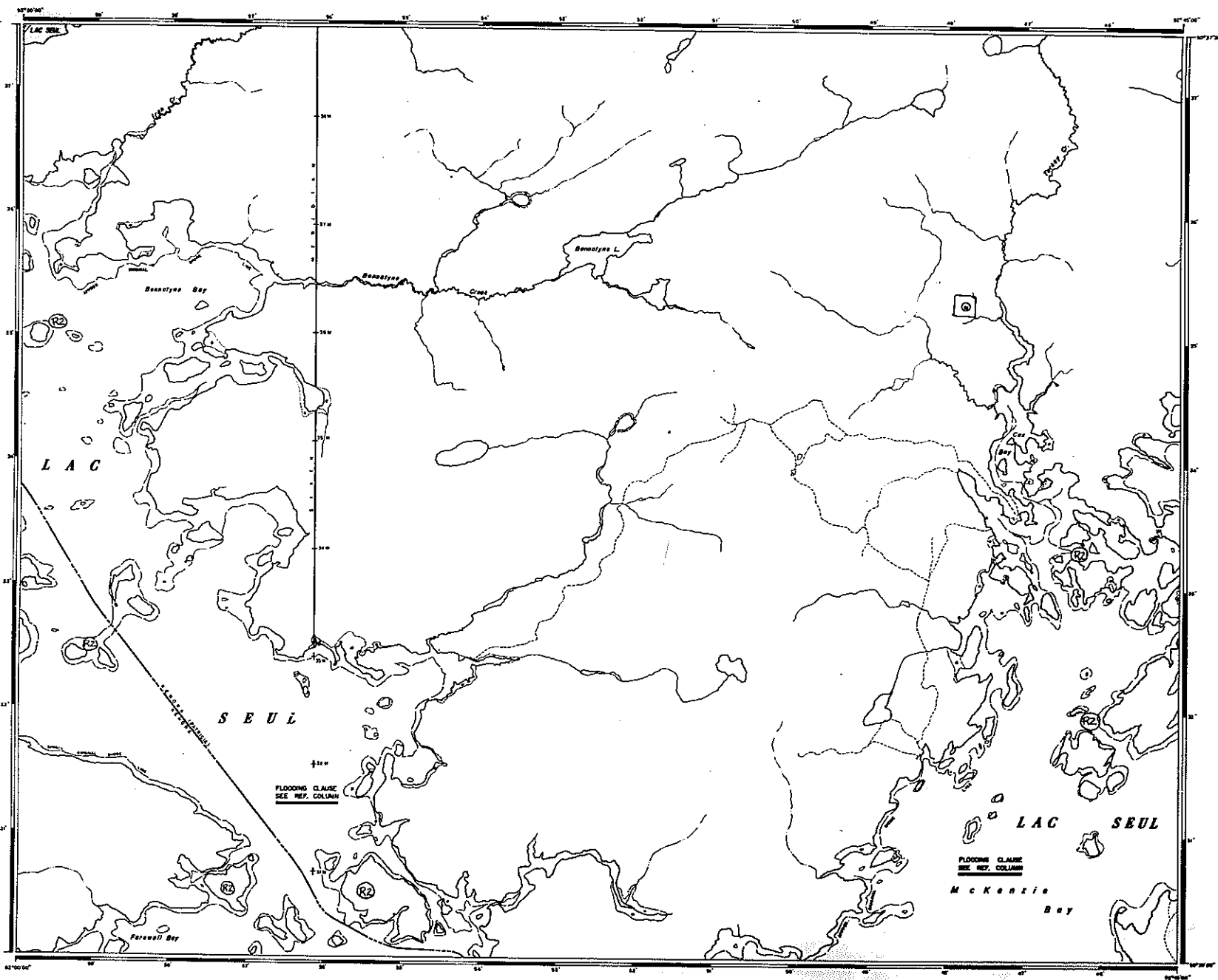


CELT LAKE G-1753



BIG ISLAND (LAC SEUL) G-1738

REFERENCES

AREAS WITHDRAWN FROM DISPOSITION

M.R.O. - MINING RIGHTS ONLY

S.R.O. - SURFACE RIGHTS ONLY

M.R.S. - MINING AND SURFACE RIGHTS

Disposition Date No. Date Disposition For
 * See 25 where applicable only 1981/1982 files
 * Copies of all islands in the field except
 those marked N.S.

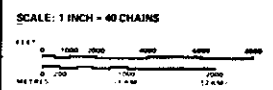
LEGEND

- HIGHWAY AND ROUTE NO.
- OTHER ROADS
- TRAILS
- SURVEYED LINES
 - TOWNSHIP BASE LINES ETC.
 - LOTS, MINING CLAIMS, PARCELS ETC.
- UNSURVEYED LINES
 - LOT LINES
 - PARCEL BOUNDARY
 - MINING CLAIMS ETC.
 - RAILWAY AND RIGHT OF WAY
 - UTILITY LINE
 - NON PERPETUAL STREAM
 - FLOODING OR FLOODING PLAYS
 - SUBDIVISION ON COMPOSITE PLAN
- RESERVATIONS
 - ORIGINAL SHORELINE
 - MADEUP OR MUSKEG
 - MINES
 - TRAVERSE MONUMENT

DISPOSITION OF CROWN LANDS


TYPE OF DOCUMENT	SYMBOL
PATENT, SURFACE & MINING RIGHTS	
SURFACE RIGHTS ONLY	
MINING RIGHTS ONLY	
LEASE, SURFACE & MINING RIGHTS	
SURFACE RIGHTS ONLY	
MINING RIGHTS ONLY	
LICENCE OF OCCUPATION	
ORDER IN COUNCIL	
RESERVATION	
CANCELLED	
SAND & GRAVEL	

NOTE: MINING RIGHTS IN PARCELS PATENTED PRIOR TO MAY 6 1933 VESTED IN ORIGINAL PATENTEE BY THE PUBLIC LANDS ACT, R.S.O. 1928 CHAP. 200 SEC. 25 SUBSEC. 1.



TOWNSHIP

AREA BANNATYNE LAKE
 M.R.A. ADMINISTRATIVE DISTRICT
RED LAKE
 MINING DIVISION
RED LAKE
 LAND TITLES / REGISTRY DIVISION
KENORA



Date: JANUARY, 1993
 Number: **G-1736**

MASKERINE LAKE G216