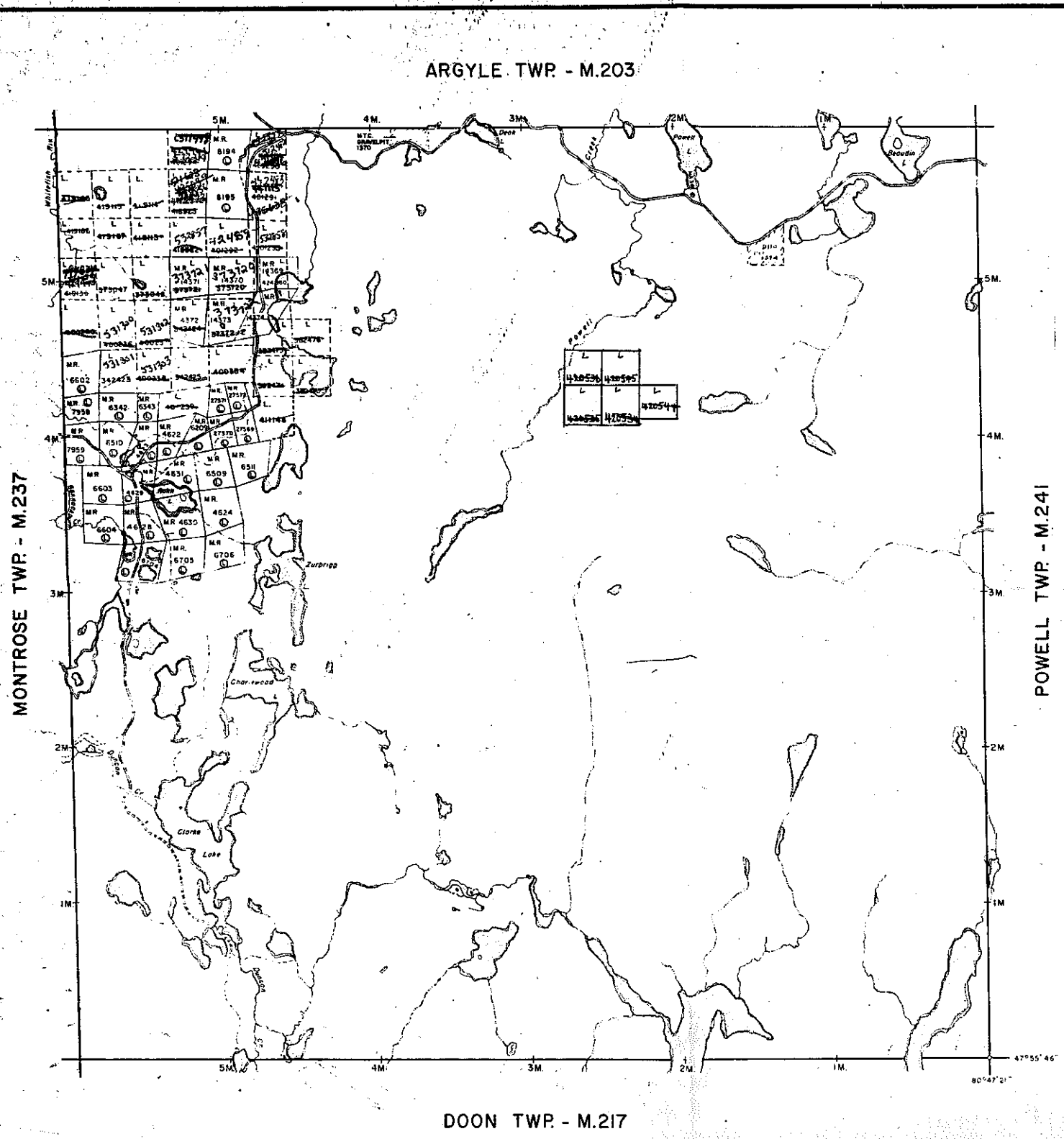

THE TOWNSHIP OF

BANNOCKBURN

DISTRICT OF TIMISKAMING

LARDER LAKE MINING DIVISION

SCALE: 1-INCH = 40 CHAINS

LEGEND

PATENTED LAND	Ⓟ
CROWN LAND SALE	C.S.
LEASES	Ⓛ
LOCATED LAND	Loc.
LICENSE OF OCCUPATION	L.O.
MINING RIGHTS ONLY	M.R.O.
SURFACE RIGHTS ONLY	S.R.O.
ROADS	
IMPROVED ROADS	
KING'S HIGHWAYS	
RAILWAYS	
POWER LINES	
MARSH OR MUSKEG	
MINES	
CANCELLED	C

NOTES

400' surface rights reservation around all lakes and rivers.

Summer resort locations patented for surface rights only shown thus

DATE OF ISSUE
MAY 15 1975

Replaced by Mylar Sept 13/79

PLAN NO. M.207 #2

ONTARIO
MINISTRY OF NATURAL RESOURCES
SURVEYS AND MAPPING BRANCH

ARGYLE TWP. - M.203

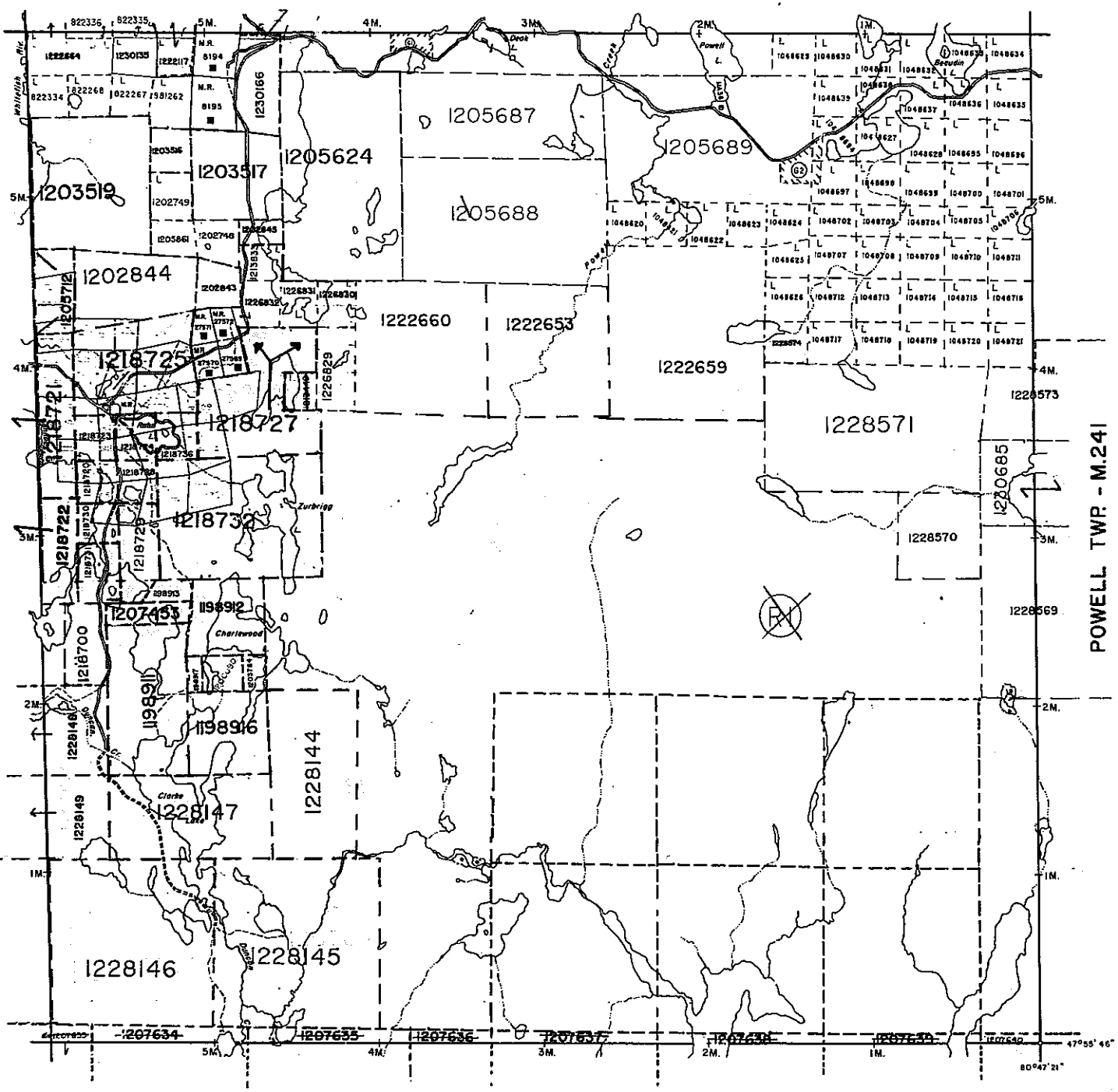

THE TOWNSHIP OF

BANNOCKBURN

DISTRICT OF TIMISKAMING

LARDER LAKE MINING DIVISION

SCALE: 1-INCH = 40 CHAINS

DISPOSITION OF CROWN LANDS

PATENT, SURFACE AND MINING RIGHTS
" , SURFACE RIGHTS ONLY
" , MINING RIGHTS ONLY
LEASE, SURFACE AND MINING RIGHTS
" , SURFACE RIGHTS ONLY
" , MINING RIGHTS ONLY
LICENCE OF OCCUPATION

ROADS
IMPROVED ROADS
KING'S HIGHWAYS
RAILWAYS
POWER LINES
MARSH OR MUSKEG
MINES
CANCELLED C.

NOTES

400' surface rights reservation along the shores of all lakes and rivers.

SAND AND GRAVEL

(G1) M.T.C. GRAVEL PIT 3F-25

(G2) M.T.C. GRAVEL PIT 1374

(R1) ~~SURFACE AND MINING RIGHTS WITHDRAWN FROM STAKING, SECTION 36/80, ORDER NO. W-65/83~~

(R1) Mining & Surface Rights Reopened to prospecting, sale or lease. Order O-L-10/95, previously withdrawn under Order W-65/83

NOTICE OF FORESTRY ACTIVITY.
THIS TOWNSHIP / AREA FALLS WITHIN THE ELK LAKE MANAGEMENT UNIT

AND MAY BE SUBJECT TO FORESTRY OPERATIONS THE MNR UNIT FORESTER FOR THIS AREA CAN BE CONTACTED AT P.O. BOX 129
SWASTIKA, ONT.
POK 1T0
705-642-3222

PLAN NO. M.207

ONTARIO
MINISTRY OF NATURAL RESOURCES
SURVEYS AND MAPPING BRANCH

ARCHIVED MARCH 24/9
CONSOLIDATED JANUARY 27, 1995

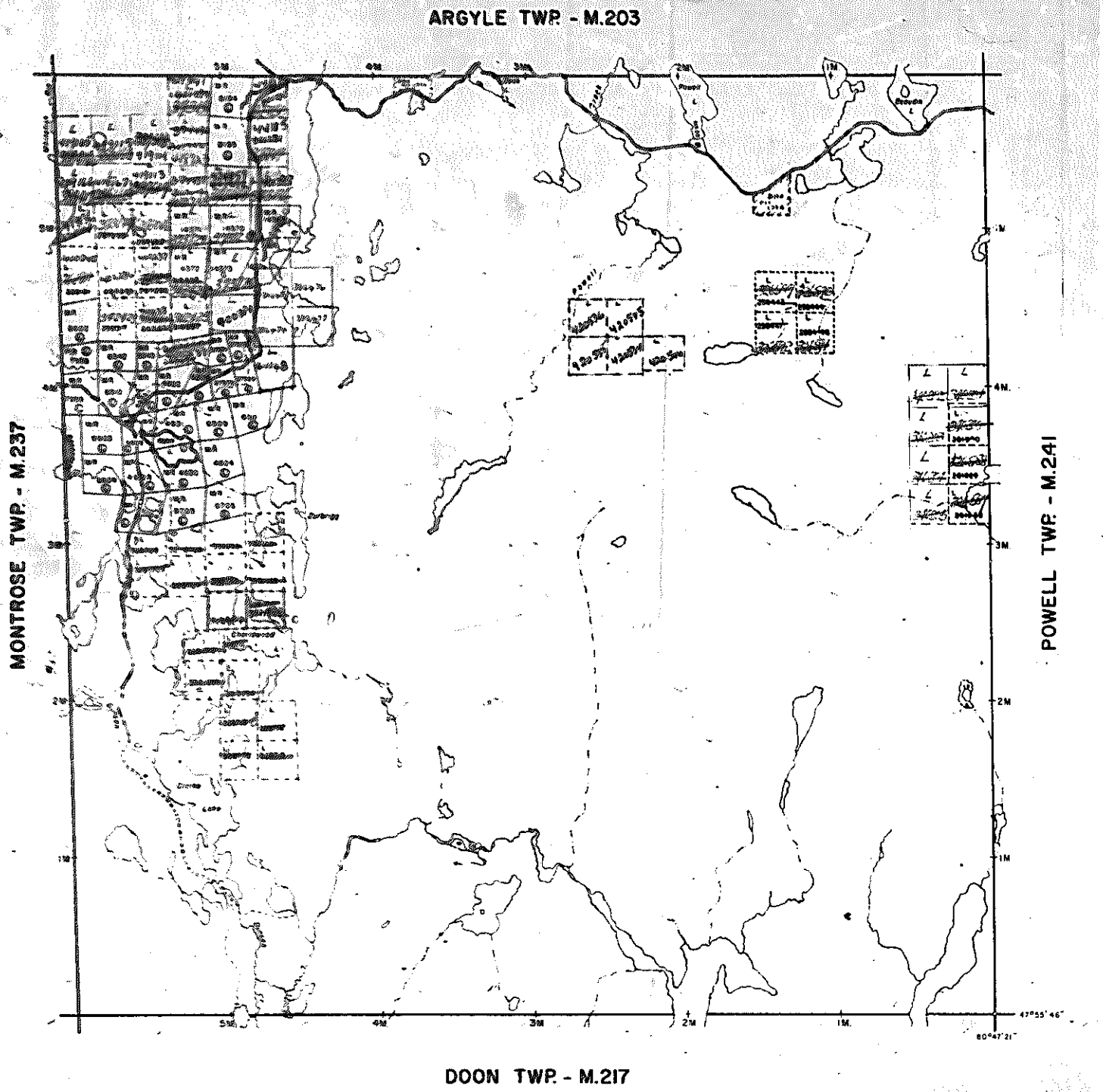

THE TOWNSHIP OF

BANNOCKBURN

DISTRICT OF TIMISKAMING

LARDER LAKE MINING DIVISION

SCALE: 1-INCH = 40 CHAINS

LEGEND

PATENTED LAND	P
CROWN LAND SALE	C.S.
LEASES	L
LOCATED LAND	Loc.
LICENSE OF OCCUPATION	L.O.
MINING RIGHTS ONLY	M.R.O.
SURFACE RIGHTS ONLY	S.R.O.
ROADS	
IMPROVED ROADS	
KING'S HIGHWAYS	
RAILWAYS	
POWER LINES	
MARSH OR MUSKEG	
MINES	
CANCELLED	C

NOTES

400' surface rights reservation around all lakes and rivers.

Summer resort locations patented for surface rights only shown thus

LARDER LAKE MINING DIV.
RECEIVED
JAN 18 1972
AM PM
7 8 9 10 11 12 1 2 3 4 5 6

Replaced May 15/75

PLAN NO. M.207

ONTARIO DEPARTMENT OF MINES AND NORTHERN AFFAIRS

#2

07

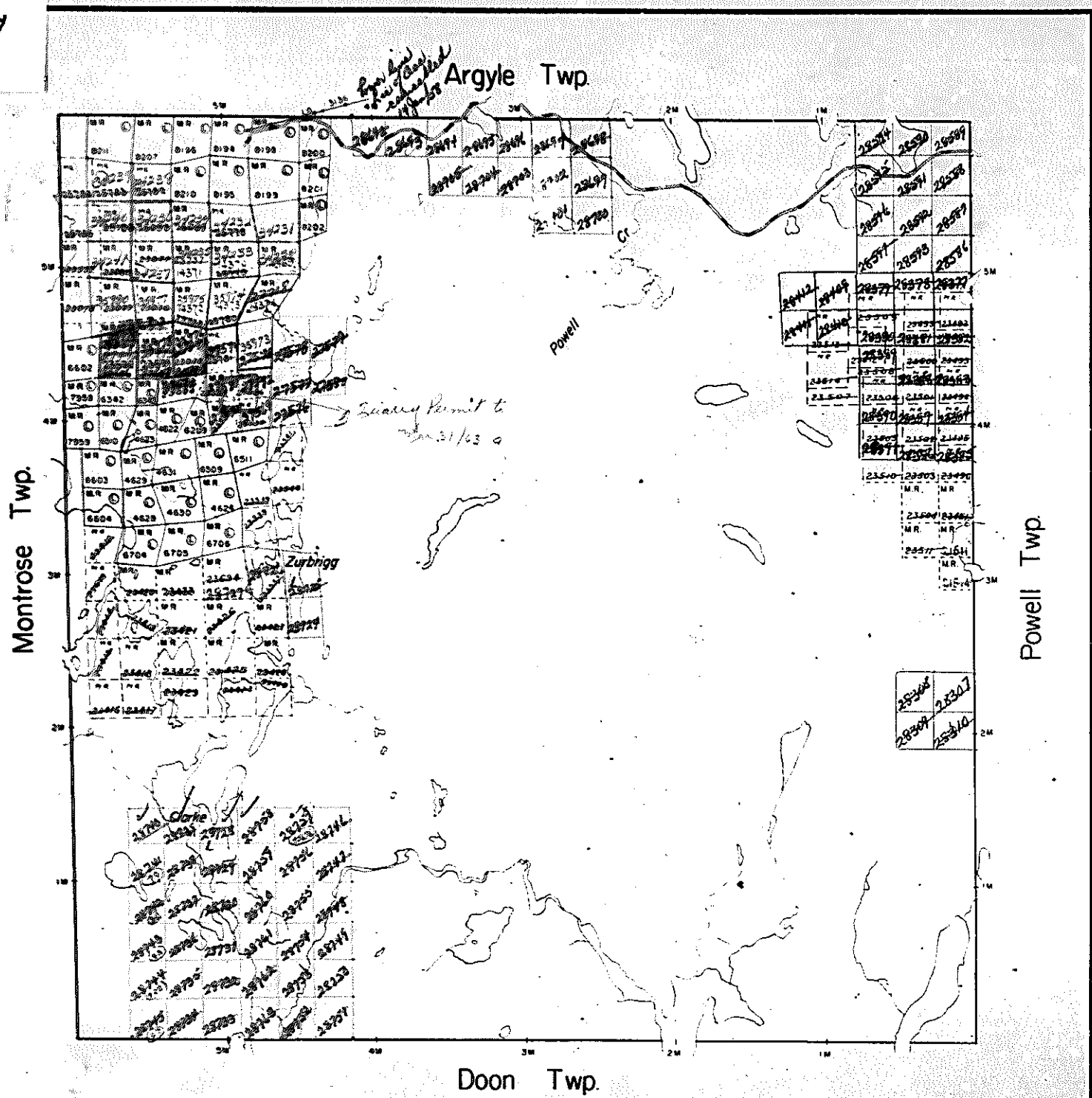

THE TOWNSHIP OF

BANNOCKBURN

DISTRICT OF TIMISKAMING

MONTREAL RIVER MINING DIVISION

SCALE: 1-INCH=40 CHAINS

LEGEND

PATENTED LAND	Ⓟ
CROWN LAND SALE	C.S.
LEASES	Ⓛ
LOCATED LAND	Loc.
LICENSE OF OCCUPATION	L.O.
MINING RIGHTS ONLY	M.R.O.
SURFACE RIGHTS ONLY	S.R.O.
ROADS	
IMPROVED ROADS	
KING'S HIGHWAYS	
RAILWAYS	
POWER LINES	
MARSH OR MUSKEG	
MINES	
CANCELLED	C.

NOTES

400' Reserve to the Dept. of Lands & Forests - shown thus:-

PLAN NO. M-207

DEPARTMENT OF MINES

— ONTARIO —

207

BARNOCKBURN

MONTREAL RIVER MINING DIVISION

SCALE 40 CHAINS = 1 INCH.

M-207

ARGYLE

MONTROSE

POWELL

GOWGANDA MINING DIVISION

Dept. of Mines

BANNOCKBURN

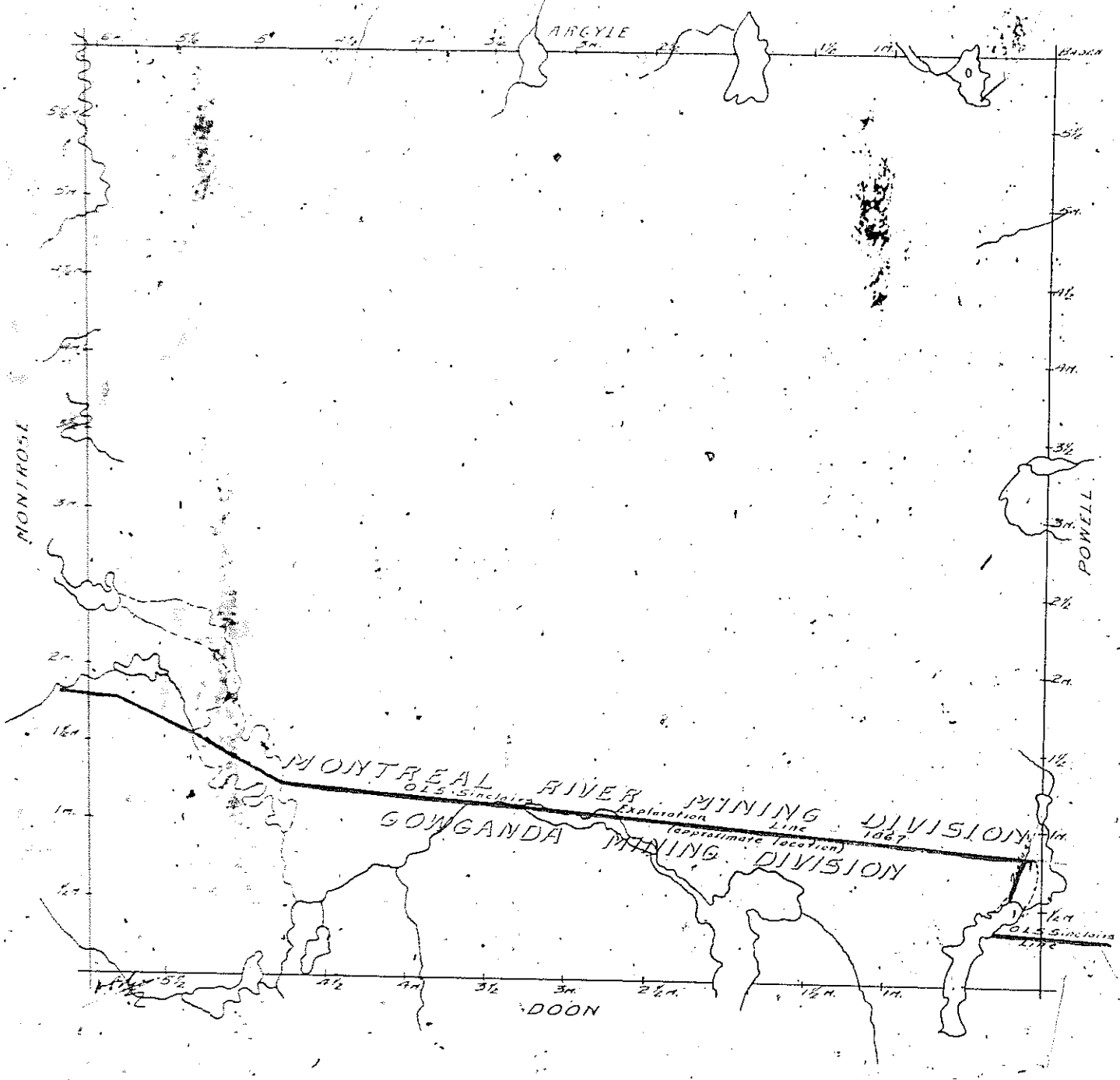

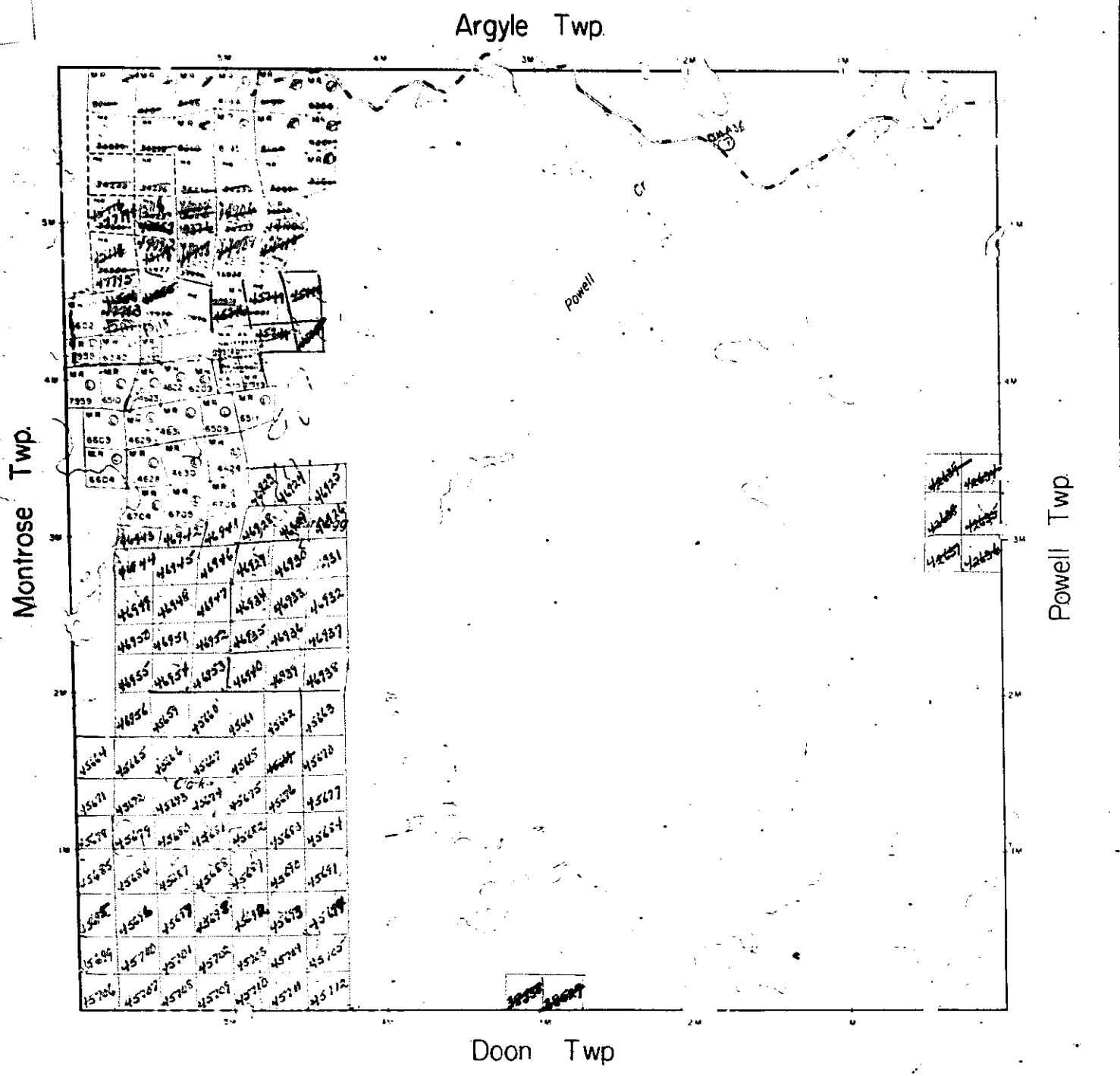

THE TOWNSHIP
OF

BANNOCKBURN

DISTRICT OF
TIMISKAMING

MONTREAL RIVER
MINING DIVISION

SCALE: 1-INCH=40 CHAINS

LEGEND

PATENTED LAND	Ⓟ
CROWN LAND SALE	C.S.
LEASES	Ⓛ
LOCATED LAND	Loc.
LICENSE OF OCCUPATION	L.O.
MINING RIGHTS ONLY	M.R.O.
SURFACE RIGHTS ONLY	S.R.O.
ROADS	
IMPROVED ROADS	
KING'S HIGHWAYS	
RAILWAYS	
POWER LINES	
MARSH OR MUSKEG	
MINES	
CANCELLED	C.

NOTES

400' Surface rights reservation around all lakes and rivers.

MONTREAL RIVER
RECEIVED
JUN 3 1963
MINING DIVISION

PLAN NO.- M-207

DEPARTMENT OF MINES
— ONTARIO —

207

PLAN OF

BANNOCKBURN TWP.

MONTREAL RIVER MINING DIVISION.

DISTRICT OF TIMISKAMING.

Scale, 40 chains to an inch.

M-207

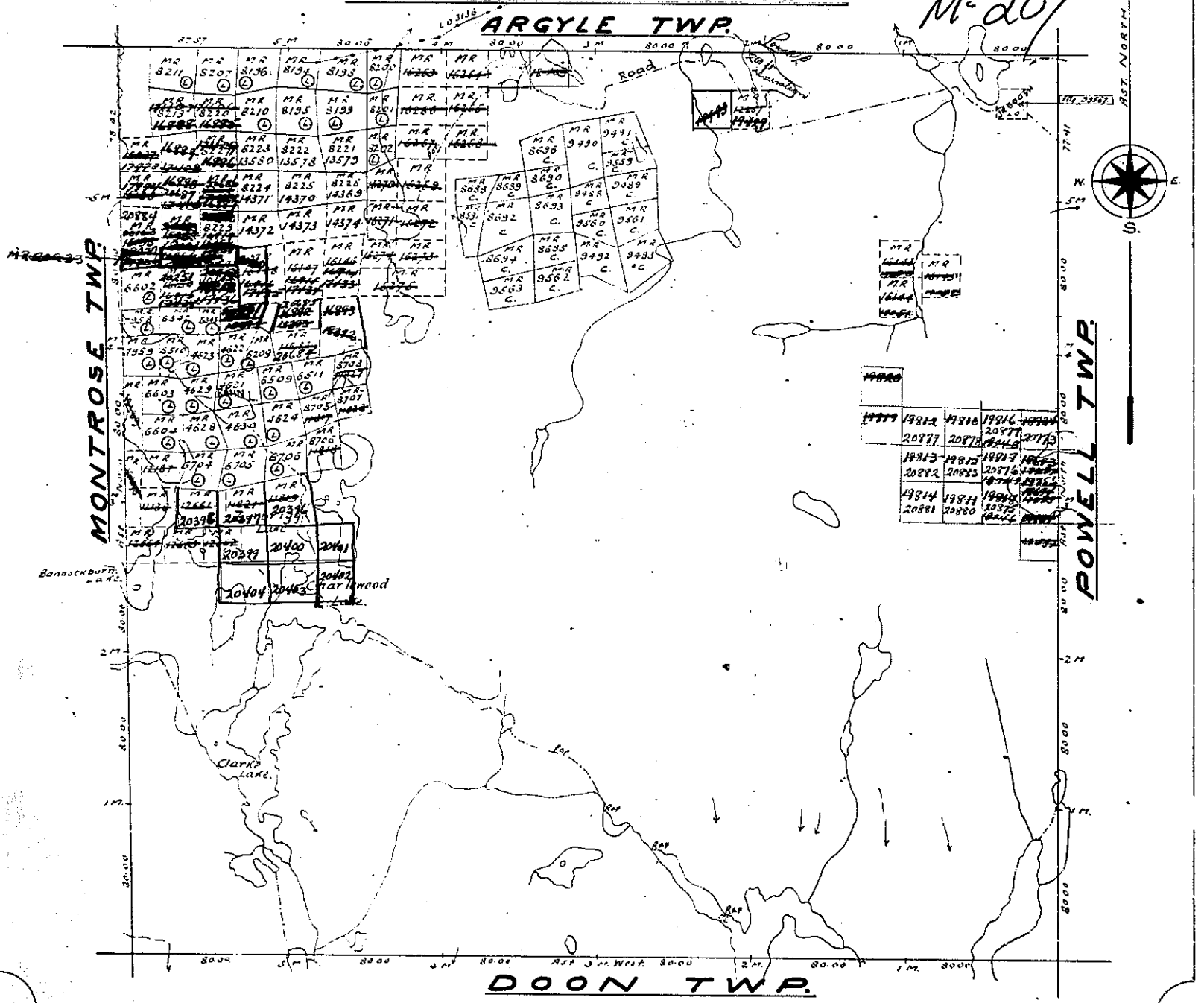

BANNOCKBURN TWP. M.R.

07

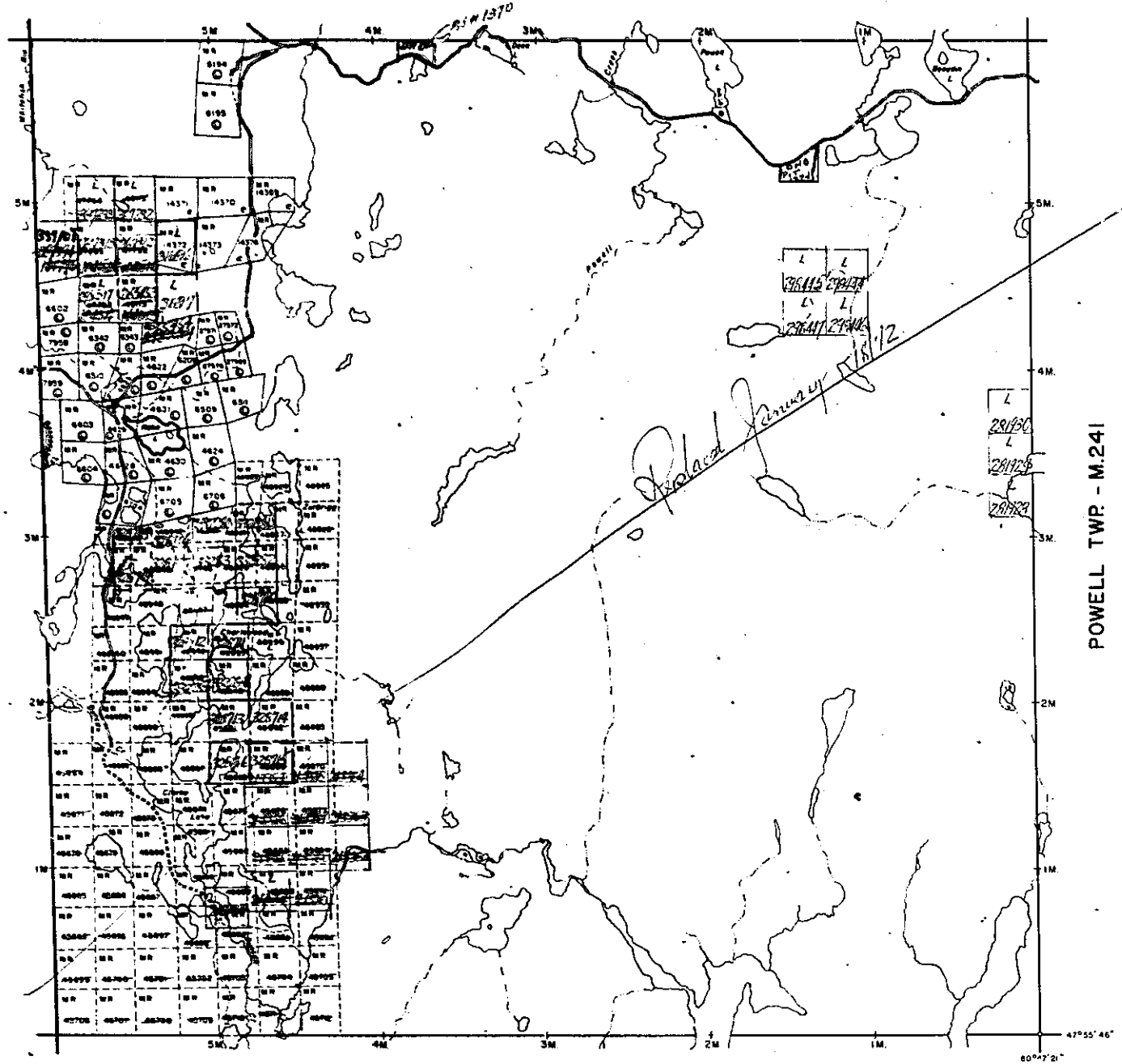

THE TOWNSHIP OF

BANNOCKBURN

DISTRICT OF TIMISKAMING

MONTREAL RIVER MINING DIVISION

SCALE: 1-INCH = 40 CHAINS

LEGEND

PATENTED LAND	P
CROWN LAND SALE	C.S.
LEASES	L
LOCATED LAND	Loc.
LICENSE OF OCCUPATION	L.O.
MINING RIGHTS ONLY	M.R.O.
SURFACE RIGHTS ONLY	S.R.O.
ROADS	
IMPROVED ROADS	
KING'S HIGHWAYS	
RAILWAYS	
POWER LINES	
MARSH OR MUSKEG	
MINES	
CANCELLED	C.

NOTES

400' surface rights reservation around all lakes and rivers.

Summer resort locations patented for surface rights only shown thus

MONTREAL RIVER MINING DIV.
RECEIVED
JUN 20 1968
AM 7 8 9 10 11 12 1 2 3 4 5 6 PM

PLAN NO. M.207

DEPARTMENT OF MINES

— ONTARIO —

ARGYLE TWP. - M.203

MONTROSE TWP. - M.237

POWELL TWP. - M.241

DOON TWP. - M.217

Closed to staking Sec 38 (f) Sept 20/78

Clarke Lake

Charlewood

Zurbrigg

Powell

Beaudin

47°55'46"

80°47'21"

THE TOWNSHIP OF

BANNOCKBURN

DISTRICT OF TIMISKAMING

LARDER LAKE MINING DIVISION

SCALE: 1-INCH = 40 CHAINS

DISPOSITION OF CROWN LANDS

PATENT, SURFACE AND MINING RIGHTS
" , SURFACE RIGHTS ONLY
" , MINING RIGHTS ONLY
LEASE, SURFACE AND MINING RIGHTS
" , SURFACE RIGHTS ONLY
" , MINING RIGHTS ONLY
LICENCE OF OCCUPATION

ROADS
IMPROVED ROADS
KING'S HIGHWAYS
RAILWAYS
POWER LINES
MARSH OR MUSKEG
MINES
CANCELLED C.

NOTES

400' surface rights reservation along the shores of all lakes and rivers.

SAND and GRAVEL

M.T.C. GRAVEL PIT 1990 3F-25
M.T.C. GRAVEL PIT 1374

PLAN NO. M.207 #2

ONTARIO
MINISTRY OF NATURAL RESOURCES
SURVEYS AND MAPPING BRANCH

Revised by Alan Mylne Nov 21/83

ARGYLE TWP. - M.203

MONTROSE TWP. - M.237

POWELL TWP. - M.241

DOON TWP. - M.217

CLOSED TO STAKING SUBJECT TO SEC. 38 (1) OF MINING ACT (SEPT. 20/78)

THE TOWNSHIP OF

BANNOCKBURN

DISTRICT OF TIMISKAMING

LARDER LAKE MINING DIVISION

SCALE: 1-INCH – 40 CHAINS

DISPOSITION OF CROWN LANDS

PATENT, SURFACE AND MINING RIGHTS
" , SURFACE RIGHTS ONLY
" , MINING RIGHTS ONLY
LEASE, SURFACE AND MINING RIGHTS
" , SURFACE RIGHTS ONLY
" , MINING RIGHTS ONLY
LICENCE OF OCCUPATION

ROADS
IMPROVED ROADS
KING'S HIGHWAYS
RAILWAYS
POWER LINES
MARSH OR MUSKEG
MINES
CANCELLED

NOTES

400' surface rights reservation along the shores of all lakes and rivers.

SAND and GRAVEL

M.T.C. GRAVEL PIT 3F-25
M.T.C. GRAVEL PIT 1374

Mining and surface rights withdrawn from prospecting staking out, sale or lease Section 36 The Mining Act RSO 1980 Order No. NRW 65/83 Nov 18, 1983 4:35 p.m.

PLAN NO. M.207

ONTARIO
MINISTRY OF NATURAL RESOURCES
SURVEYS AND MAPPING BRANCH

ARGYLE TWP. - M.203

MONTROSE TWP. - M.237

POWELL TWP. - M.241

CLOSED TO STAKING SUBJECT TO SEC. 38 (f) OF MINING ACT (SEPT. 20/78)

DOON TWP. - M.217

DATE REPLACED FEB 8/89

THE TOWNSHIP OF

BANNOCKBURN

DISTRICT OF TIMISKAMING

LARDER LAKE MINING DIVISION

SCALE: 1-INCH 40 CHAINS

DISPOSITION OF CROWN LANDS

PATENT, SURFACE AND MINING RIGHTS
" , SURFACE RIGHTS ONLY
" , MINING RIGHTS ONLY
LEASE, SURFACE AND MINING RIGHTS
" , SURFACE RIGHTS ONLY
" , MINING RIGHTS ONLY
LICENCE OF OCCUPATION

ROADS
IMPROVED ROADS
KING'S HIGHWAYS
RAILWAYS
POWER LINES
MARSH OR MUSKEG
MINES
CANCELLED

NOTES

400' surface rights reservation along the shores of all lakes and rivers

SAND and GRAVEL

M.T.C. GRAVEL PIT 3F-23
M.T.C. GRAVEL PIT 1374

R1 Surface and Mining Rights Withdrawn from Staking, section 36/80 order No. W 25193

R2 Surface and Mining Rights Withdrawn from Staking, section 36/80 order No. W 25186

NOTICE OF FORESTRY ACTIVITY

THIS TOWNSHIP / AREA FALLS WITHIN THE ELK LAKE MANAGEMENT UNIT

AND MAY BE SUBJECT TO FORESTRY OPERATIONS. THE MNR UNIT FORESTER FOR THIS AREA CAN BE CONTACTED AT: P.O. BOX 129
SWASTIKA, ONT.
POK 1T0
705-642-3222

PLAN NO. M.207#2

ONTARIO
MINISTRY OF NATURAL RESOURCES
SURVEYS AND MAPPING BRANCH

ARGYLE TWP. - M.203

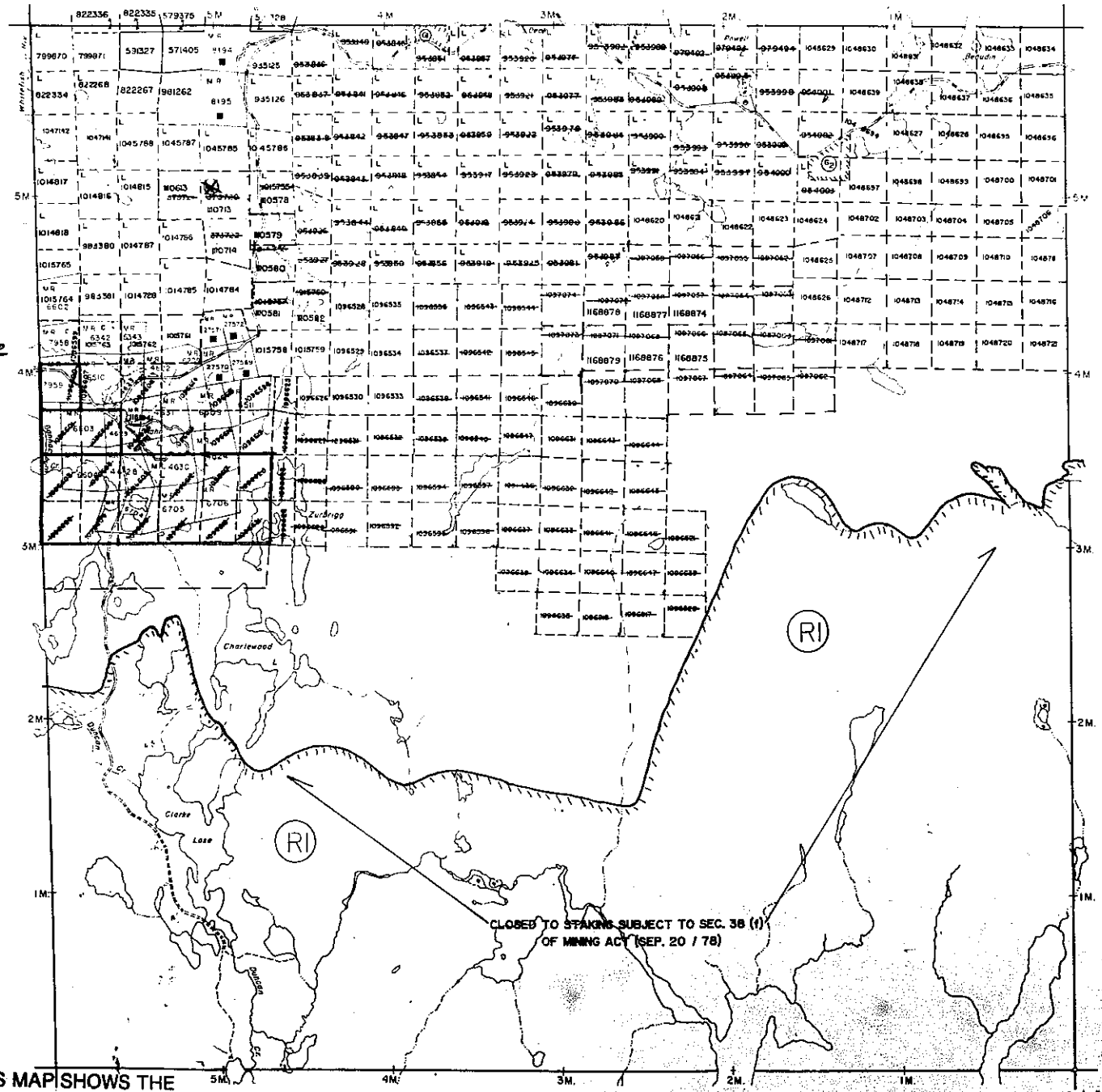

"THIS MAP SHOWS THE APPROXIMATE LOCATION OF THE BOUNDARIES OF THE AREA WHICH IS THE SUBJECT OF CURRENT LITIGATION. THE EXACT LOCATION WILL BE

DATE RECEIVED FEB 8/89

THE TOWNSHIP OF

BANNOCKBURN

DISTRICT OF TIMISKAMING

LARDER LAKE MINING DIVISION

SCALE: 1-INCH = 40 CHAINS

DISPOSITION OF CROWN LANDS

PATENT, SURFACE AND MINING RIGHTS
" , SURFACE RIGHTS ONLY
" , MINING RIGHTS ONLY
LEASE, SURFACE AND MINING RIGHTS
" , SURFACE RIGHTS ONLY
" , MINING RIGHTS ONLY
LICENCE OF OCCUPATION

ROADS
IMPROVED ROADS
KING'S HIGHWAYS
RAILWAYS
POWER LINES
MARSH OR MUSKEG
MINES
CANCELLED C.

NOTES

400' surface rights reservation along the shores of all lakes and rivers.

SAND AND GRAVEL

(G1) M.T.C. GRAVEL PIT 3F-25

(G2) M.T.C. GRAVEL PIT 1374.

(R1) SURFACE AND MINING RIGHTS WITHDRAWN FROM STAKING, SECTION 36/80 ORDER NO. W65/83.

(R2) SURFACE AND MINING RIGHTS WITHDRAWN FROM STAKING, SECTION 36/80. ORDER NO. W25/85.
O-L9/89NR OPENS W25/85

NOTICE OF FORESTRY ACTIVITY
THIS TOWNSHIP/AREA FALLS WITHIN THE ELK LAKE MANAGEMENT UNIT AND MAY BE SUBJECT TO FORESTRY OPERATIONS. THE MNR UNIT FORESTER FOR THIS AREA CAN BE CONTACTED AT: P.O. BOX 129
SWASTIKA, ONT.
P0K 1T0
705 642-3222

PLAN NO. M.207

MINISTRY OF NORTHERN DEVELOPMENT AND MINES

DATE OF ISSUE
JUL 17 1991
LARDER LAKE
MINING RECORDER'S OFFICE

ARGYLE TWP. - M.203

MONTROSE TWP. - M.237

POWELL TWP. - M.241

DOON TWP. - M.217

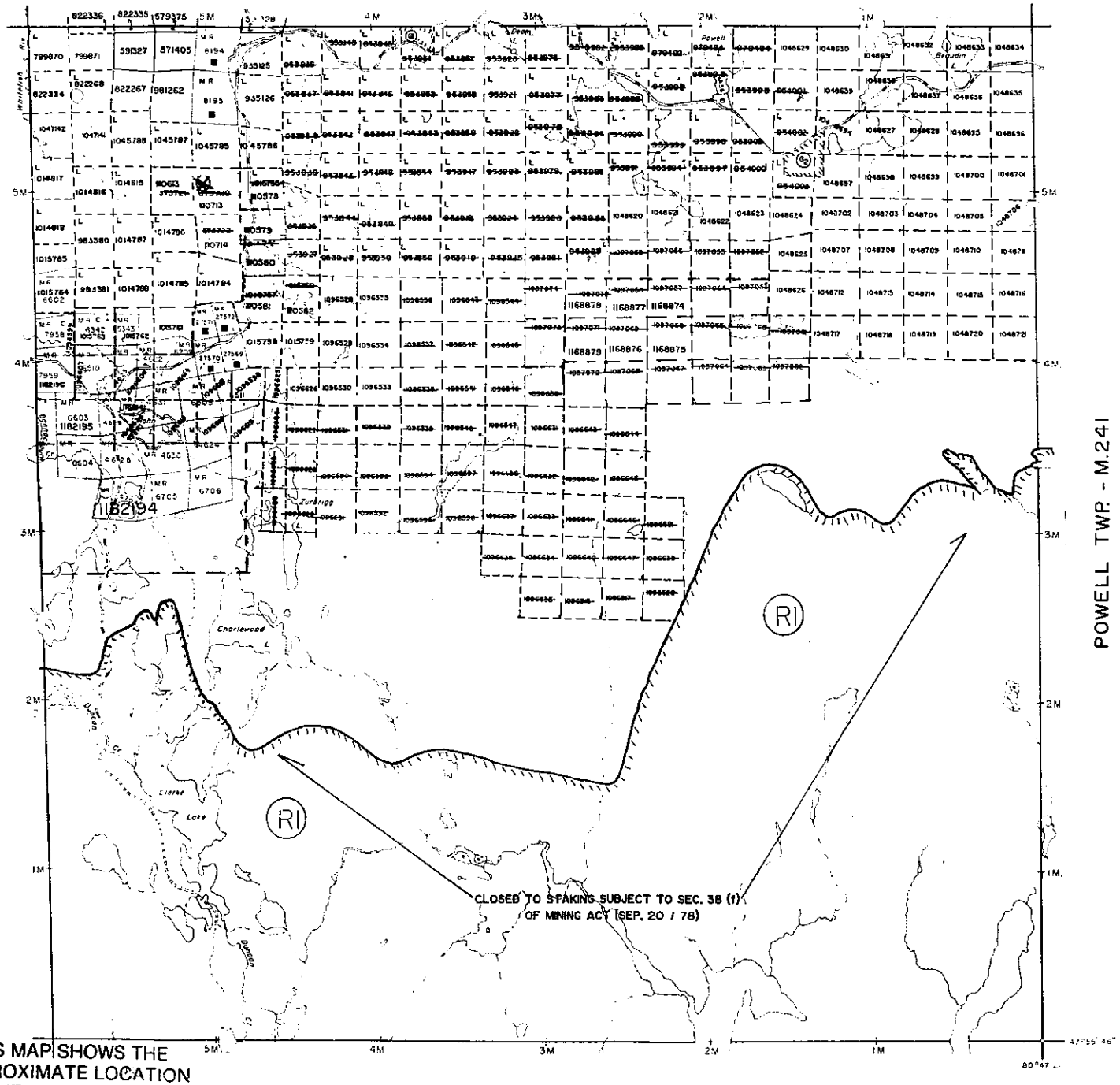

"THIS MAP SHOWS THE APPROXIMATE LOCATION OF THE BOUNDARIES OF THE AREA WHICH IS THE SUBJECT OF CURRENT LITIGATION. THE EXACT LOCATION WILL BE

THAT MAP LED CES. NOT OSE MIN- CON- NING Y OF LOP- R AD- TION THE ON.

DATE RECEIVED FEB 8/89

THE TOWNSHIP OF BANNOCKBURN

DISTRICT OF TIMISKAMING

LARDER LAKE MINING DIVISION

SCALE: 1-INCH - 40 CHAINS

DISPOSITION OF CROWN LANDS

PATENT, SURFACE AND MINING RIGHTS ●
" , SURFACE RIGHTS ONLY ◓
" , MINING RIGHTS ONLY ◒
LEASE, SURFACE AND MINING RIGHTS ■
" , SURFACE RIGHTS ONLY ◨
" , MINING RIGHTS ONLY ◩
LICENCE OF OCCUPATION ▼

ROADS
IMPROVED ROADS
KING'S HIGHWAYS
RAILWAYS
POWER LINES
MARSH OR MUSKEG
MINES
CANCELLED C.

NOTES

400' surface rights reservation along the shores of all lakes and rivers.

SAND AND GRAVEL

(G1) M.T.C. GRAVEL PIT 3F-25

(G2) M.T.C. GRAVEL PIT 1374.

(R1) SURFACE AND MINING RIGHTS WITHDRAWN FROM STAKING, SECTION 36/80 ORDER NO. W65/83.

(R2) SURFACE AND MINING RIGHTS WITHDRAWN FROM STAKING, SECTION 36/80. ORDER NO. W25/85.
O-L9/89NR OPENS W25/85

NOTICE OF FORESTRY ACTIVITY

THIS TOWNSHIP/AREA FALLS WITHIN THE ELK LAKE MANAGEMENT UNIT AND MAY BE SUBJECT TO FORESTRY OPERATIONS. THE MNR UNIT FORESTER FOR THIS AREA CAN BE CONTACTED AT: P.O. BOX 129
SWASTIKA, ONT.
P0K 1T0
705-642-3222

PLAN NO. M.207

MINISTRY OF NORTHERN DEVELOPMENT AND MINES

ARGYLE TWP. - M.203

MONTROSE TWP. - M.237

POWELL TWP. - M.241

DOON TWP. - M.217

CLOSED TO STAKING SUBJECT TO SEC. 38 (1) OF MINING ACT (SEP. 20 / 78)

"THIS MAP SHOWS THE APPROXIMATE LOCATION OF THE BOUNDARIES OF THE AREA WHICH IS THE SUBJECT OF CURRENT LITIGATION. THE EXACT LOCATION WILL BE

COPY OF THIS M-PLAN WAS ARCHIVED MAR. 22/93

DATE RECEIVED FEB 8/69

THE TOWNSHIP OF

BANNOCKBURN

DISTRICT OF TIMISKAMING

LARDER LAKE MINING DIVISION

SCALE: 1-INCH = 40 CHAINS

DISPOSITION OF CROWN LANDS

PATENT, SURFACE AND MINING RIGHTS
" , SURFACE RIGHTS ONLY
" , MINING RIGHTS ONLY
LEASE, SURFACE AND MINING RIGHTS
" , SURFACE RIGHTS ONLY
" , MINING RIGHTS ONLY
LICENCE OF OCCUPATION

ROADS
IMPROVED ROADS
KING'S HIGHWAYS
RAILWAYS
POWER LINES
MARSH OR MUSKEG
MINES
CANCELLED

NOTES

400' surface rights reservation along the shores of all lakes and rivers.

SAND AND GRAVEL

G1 M.T.C. GRAVEL PIT 3F-25

G2 M.T.C. GRAVEL PIT 1374.

R1 SURFACE AND MINING RIGHTS WITHDRAWN FROM STAKING, SECTION 36/80 ORDER NO. W65/83.

R2 SURFACE AND MINING RIGHTS WITHDRAWN FROM STAKING, SECTION 36/80. ORDER NO. W25/85.
O-L9/85NR OPENS W25/85

NOTICE OF FORESTRY ACTIVITY

THIS TOWNSHIP/AREA FALLS WITHIN THE ELK LAKE MANAGEMENT UNIT AND MAY BE SUBJECT TO FORESTRY OPERATIONS. THE MNR UNIT FORESTER FOR THIS AREA CAN BE CONTACTED AT: P.O. BOX 129
SWASTIKA, ONT.
P0K 1T0
705-642-3222

PLAN NO. M.207

MINISTRY OF NORTHERN DEVELOPMENT AND MINES

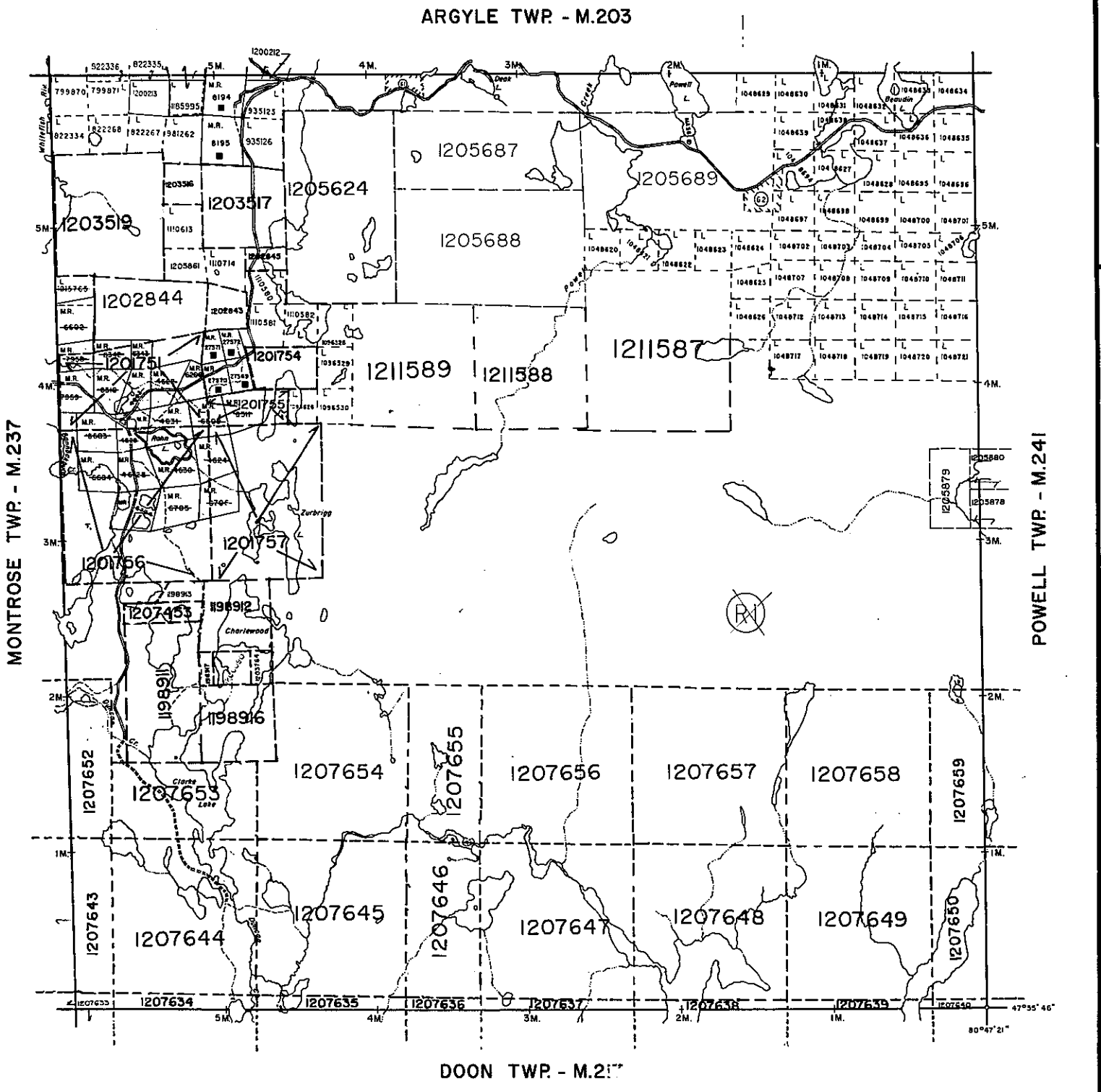

CIRCULATED JANUARY 27, 1995

THE TOWNSHIP OF

BANNOCKBURN

DISTRICT OF TIMISKAMING

LARDER LAKE MINING DIVISION

SCALE: 1-INCH = 40 CHAINS

DISPOSITION OF CROWN LANDS

PATENT, SURFACE AND MINING RIGHTS ●
" , SURFACE RIGHTS ONLY ◓
" , MINING RIGHTS ONLY ◒
LEASE, SURFACE AND MINING RIGHTS ■
" , SURFACE RIGHTS ONLY ⬒
" , MINING RIGHTS ONLY ⬓
LICENCE OF OCCUPATION ▼

ROADS
IMPROVED ROADS
KING'S HIGHWAYS
RAILWAYS
POWER LINES
MARSH OR MUSKEG
MINES
CANCELLED C.

NOTES

400' surface rights reservation along the shores of all lakes and rivers.

SAND AND GRAVEL

(G1) M.T.C. GRAVEL PIT 3F-25

(G2) M.T.C. GRAVEL PIT 1374

(R1) ~~SURFACE AND MINING RIGHTS WITHDRAWN FROM STAKING, SECTION 36/90 ORDER NO. W65/83~~

(R1) Mining & Surface Rights Reopened to prospecting, sale or lease. Order O-L-10/95, previously withdrawn under Order W-65/83

NOTICE OF FORESTRY ACTIVITY.
THIS TOWNSHIP / AREA FALLS WITHIN THE ELK LAKE MANAGEMENT UNIT

AND MAY BE SUBJECT TO FORESTRY OPERATIONS THE MNR UNIT FORESTER FOR THIS AREA CAN BE CONTACTED AT P.O. BOX 129
SWASTIKA, ONT.
POK 1TO
705-642-3222

PLAN NO. M.207

ONTARIO
MINISTRY OF NATURAL RESOURCES
SURVEYS AND MAPPING BRANCH

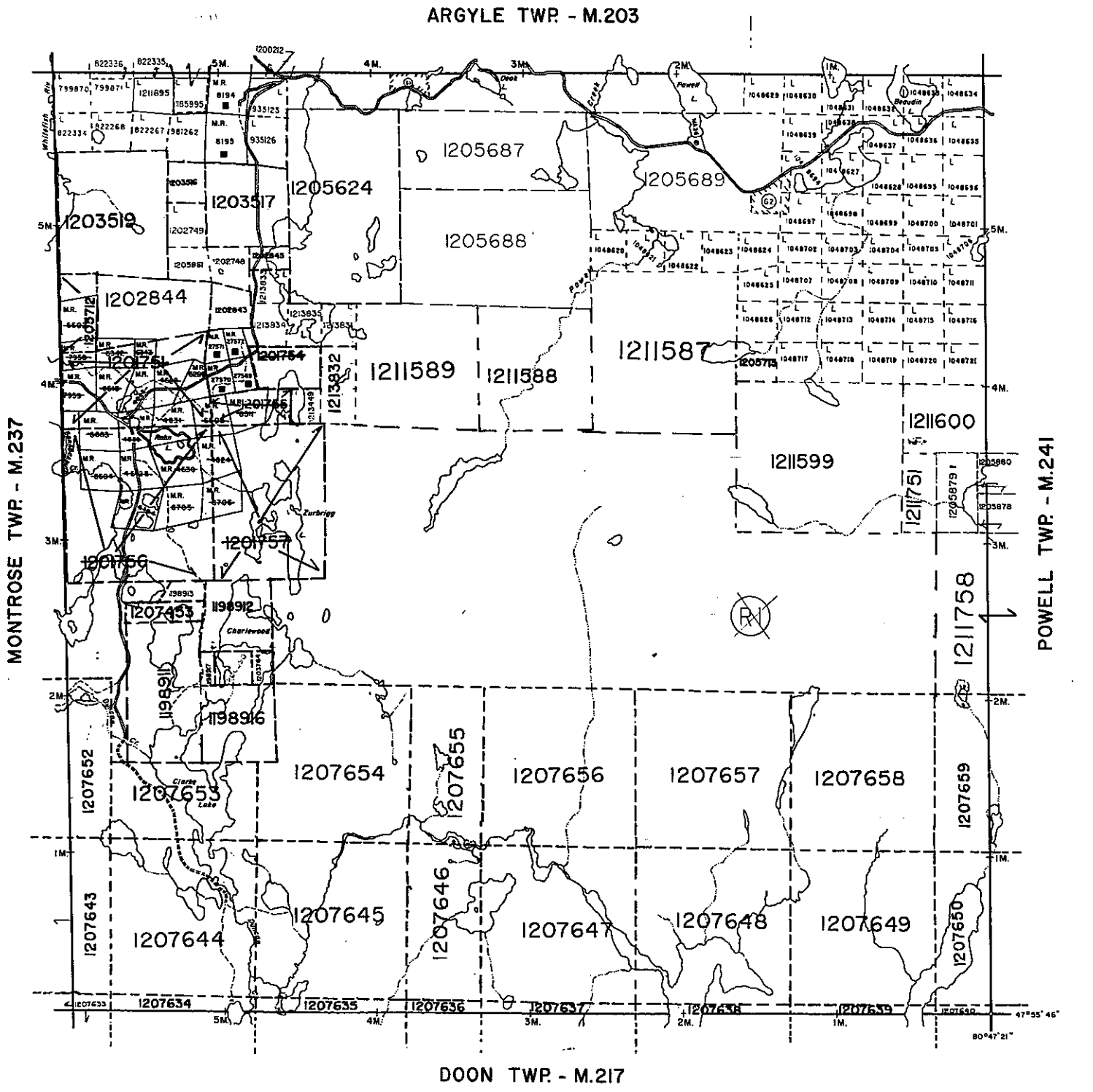

THE TOWNSHIP OF

BANNOCKBURN

DISTRICT OF TIMISKAMING

LARDER LAKE MINING DIVISION

SCALE: 1-INCH = 40 CHAINS

DISPOSITION OF CROWN LANDS

PATENT, SURFACE AND MINING RIGHTS
" , SURFACE RIGHTS ONLY
" , MINING RIGHTS ONLY
LEASE, SURFACE AND MINING RIGHTS
" , SURFACE RIGHTS ONLY
" , MINING RIGHTS ONLY
LICENCE OF OCCUPATION

ROADS
IMPROVED ROADS
KING'S HIGHWAYS
RAILWAYS
POWER LINES
MARSH OR MUSKEG
MINES
CANCELLED

NOTES

400' surface rights reservation along the shores of all lakes and rivers.

SAND AND GRAVEL

(S1) M.T.C. GRAVEL PIT 3F-25

(G2) M.T.C. GRAVEL PIT 1374

~~(R1) SURFACE AND MINING RIGHTS WITHDRAWN FROM STAKING, SECTION 36/80 ORDER NO. W-65/83~~

(R1) Mining & Surface Rights Reopened to prospecting, sale or lease. Order O-L-10/95, previously wilhdrawn under Order W-65/83

NOTICE OF FORESTRY ACTIVITY.
THIS TOWNSHIP / AREA FALLS WITHIN THE ELK LAKE MANAGEMENT UNIT

AND MAY BE SUBJECT TO FORESTRY OPERATIONS THE MNR UNIT FORESTER FOR THIS AREA CAN BE CONTACTED AT P.O. BOX 129
SWASTIKA, ONT.
POK 1T0
705-642-3222

PLAN NO. M.207

ONTARIO
MINISTRY OF NATURAL RESOURCES
SURVEYS AND MAPPING BRANCH

ARCHIVED MARCH 24/97
CIRCULATED JANUARY 27, 1995

ARGYLE TWP. - M.203

MONTROSE TWP. - M.237

POWELL TWP. - M.241

DOON TWP. - M.217

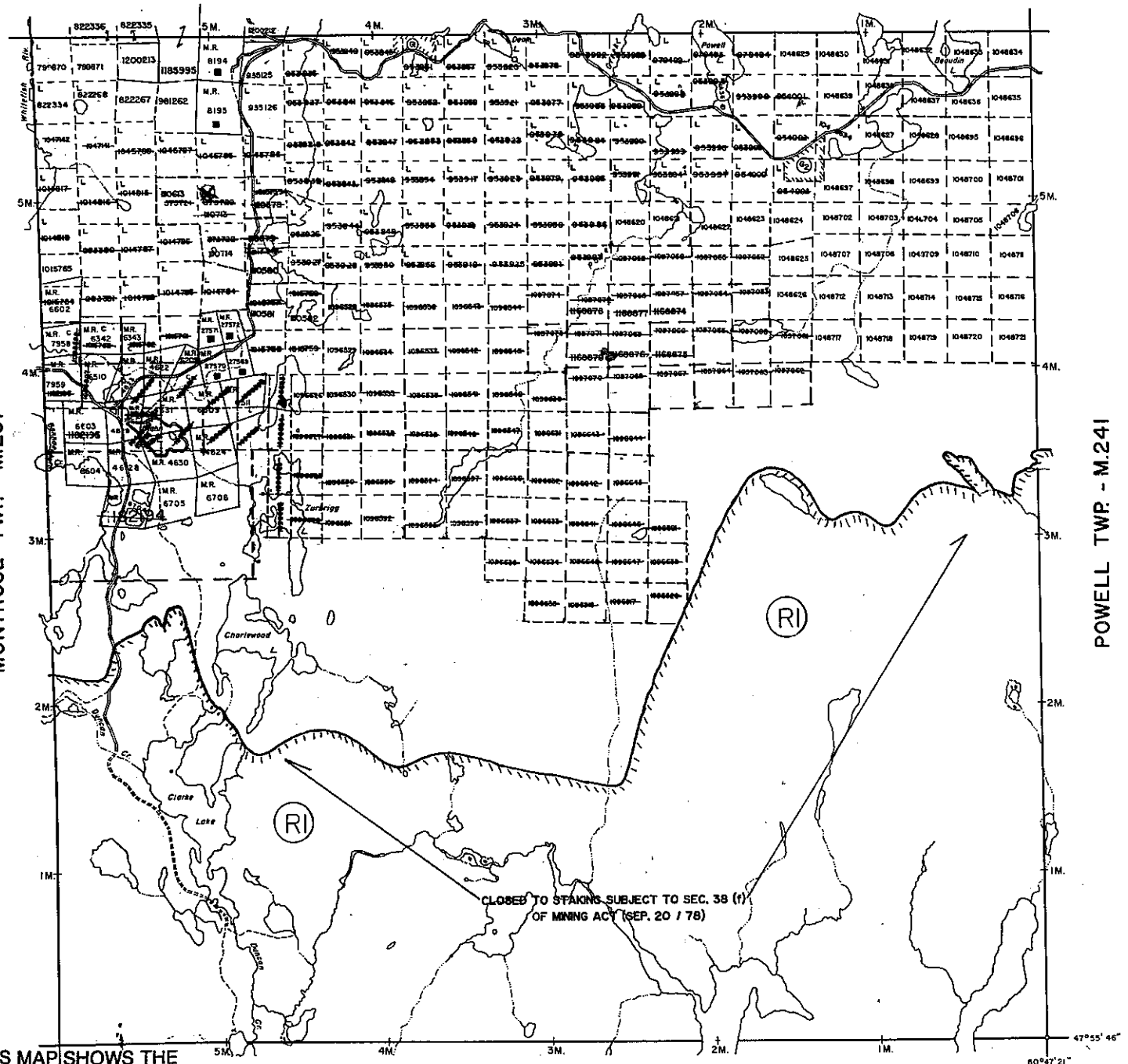

"THIS MAP SHOWS THE APPROXIMATE LOCATION OF THE BOUNDARIES OF THE AREA WHICH IS THE SUBJECT OF CURRENT LITIGATION. THE EXACT LOCATION WILL BE SHOWN FOLLOWING CONFIRMATION BY THE PARTIES TO THE ACTION."

COPY OF THIS M-PLAN WAS ARCHIVED MAR. 22/95

DATE RECEIVED FEB 8/89

REMOVED FROM CIRCULATION JAN. 27, 1995

THE TOWNSHIP OF

BANNOCKBURN

DISTRICT OF TIMISKAMING

LARDER LAKE MINING DIVISION

SCALE: 1-INCH = 40 CHAINS

DISPOSITION OF CROWN LANDS

PATENT, SURFACE AND MINING RIGHTS
" , SURFACE RIGHTS ONLY
" , MINING RIGHTS ONLY
LEASE, SURFACE AND MINING RIGHTS
" , SURFACE RIGHTS ONLY
" , MINING RIGHTS ONLY
LICENCE OF OCCUPATION

ROADS
IMPROVED ROADS
KING'S HIGHWAYS
RAILWAYS
POWER LINES
MARSH OR MUSKEG
MINES
CANCELLED

NOTES

400' surface rights reservation along the shores of all lakes and rivers.

SAND AND GRAVEL

G_1 M.T.C. GRAVEL PIT 3F-25

G_2 M.T.C. GRAVEL PIT 1374.

R_1 SURFACE AND MINING RIGHTS WITHDRAWN FROM STAKING, SECTION 36/80 ORDER NO. W65/83.

R_2 SURFACE AND MINING RIGHTS WITHDRAWN FROM STAKING, SECTION 36/80, ORDER NO. W25/85.
O-L9/89NR OPENS W25/85

NOTICE OF FORESTRY ACTIVITY

THIS TOWNSHIP/AREA FALLS WITHIN THE ELK LAKE MANAGEMENT UNIT AND MAY BE SUBJECT TO FORESTRY OPERATIONS. THE MNR UNIT FORESTER FOR THIS AREA CAN BE CONTACTED AT: P.O. BOX 129
SWASTIKA, ONT.
P0K 1T0
705-642-3222

PLAN NO. M.207

MINISTRY OF NORTHERN DEVELOPMENT AND MINES

DATE OF ISSUE
MAR 3 0 1998
PROVINCIAL RECORDING OFFICE - SUDBURY

ARGYLE TWP. - M.203

MONTROSE TWP. - M.237

POWELL TWP. - M.241

DOON TWP. - M.217

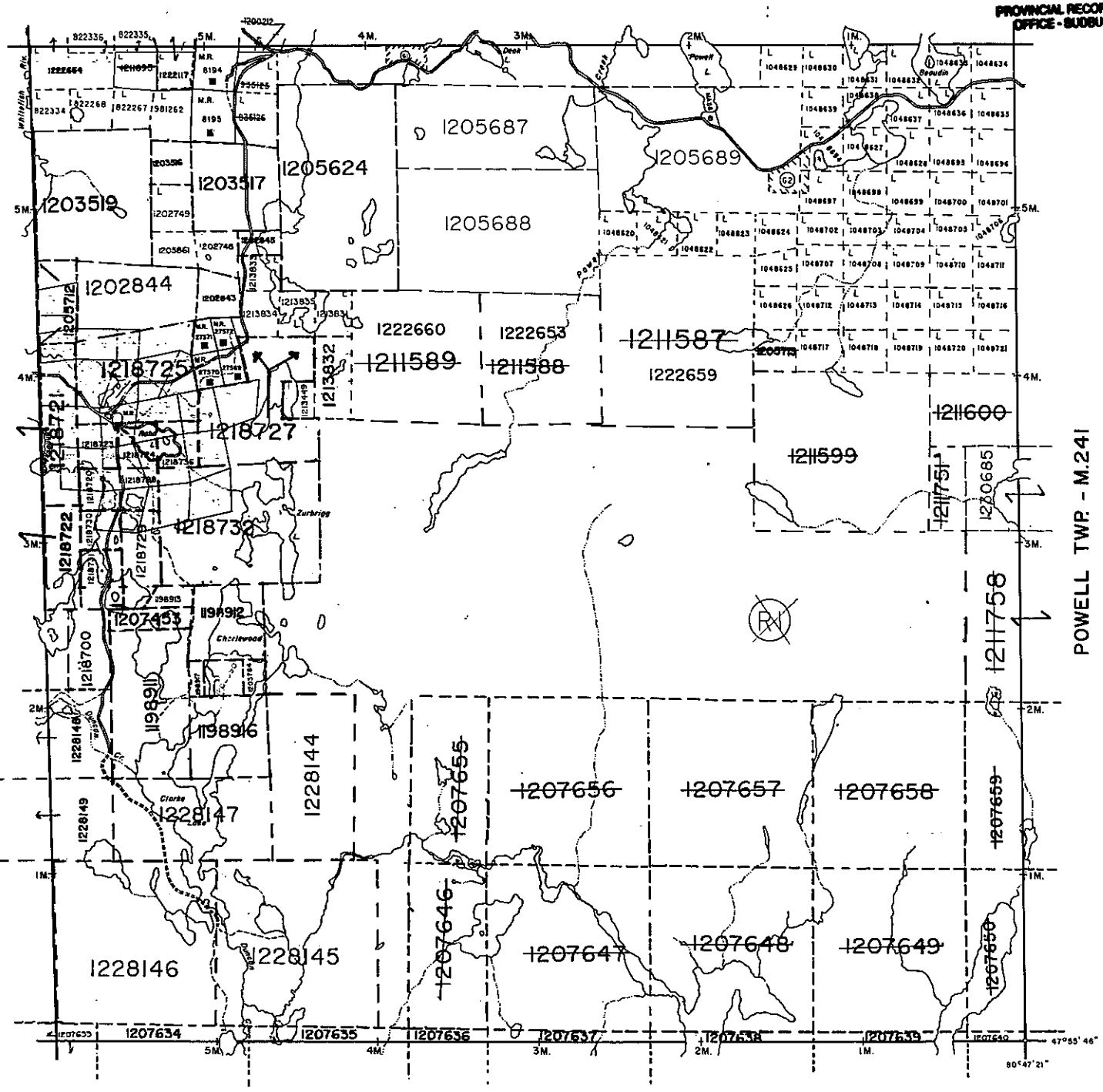

ARCHIVED MARCH 24/9
CIRCULATED JANUARY 27, 1995

THE TOWNSHIP OF

BANNOCKBURN

DISTRICT OF TIMISKAMING

LARDER LAKE MINING DIVISION

SCALE: 1-INCH = 40 CHAINS

DISPOSITION OF CROWN LANDS

PATENT, SURFACE AND MINING RIGHTS
" , SURFACE RIGHTS ONLY
" , MINING RIGHTS ONLY
LEASE, SURFACE AND MINING RIGHTS
" , SURFACE RIGHTS ONLY
" , MINING RIGHTS ONLY
LICENCE OF OCCUPATION

ROADS
IMPROVED ROADS
KING'S HIGHWAYS
RAILWAYS
POWER LINES
MARSH OR MUSKEG
MINES
CANCELLED

NOTES

400' surface rights reservation along the shores of all lakes and rivers.

SAND AND GRAVEL

(G1) M.T.C. GRAVEL PIT 3F-25

(G2) M.T.C. GRAVEL PIT 1374

~~(R) SURFACE AND MINING RIGHTS WITHDRAWN FROM STAKING SECTION 36/80 ORDER NO. W-65/83~~

(R1) Mining & Surface Rights Reopened to prospecting, sale or lease. Order O-L-10/95, previously withdrawn under Order W-65/83

NOTICE OF FORESTRY ACTIVITY.
THIS TOWNSHIP / AREA FALLS WITHIN THE ELK LAKE MANAGEMENT UNIT

AND MAY BE SUBJECT TO FORESTRY OPERATIONS THE MNR UNIT FORESTER FOR THIS AREA CAN BE CONTACTED AT P.O. BOX 129
SWASTIKA, ONT.
P0K 1T0
705-642-3222

PLAN NO. M.207

ONTARIO
MINISTRY OF NATURAL RESOURCES
SURVEYS AND MAPPING BRANCH

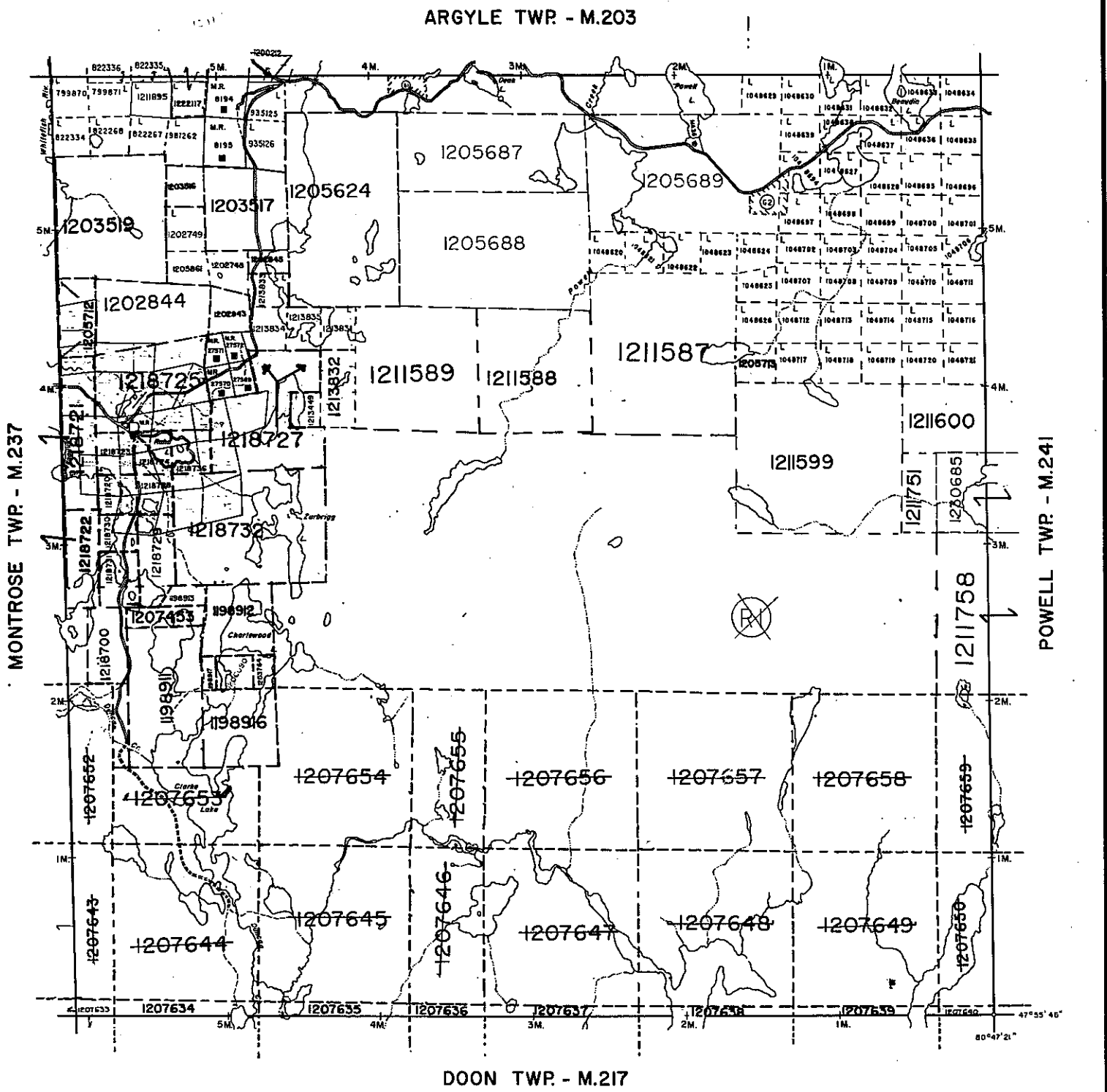

THE TOWNSHIP OF

BANNOCKBURN

DISTRICT OF TIMISKAMING

LARDER LAKE MINING DIVISION

SCALE: 1-INCH = 40 CHAINS

DISPOSITION OF CROWN LANDS

PATENT, SURFACE AND MINING RIGHTS
" , SURFACE RIGHTS ONLY
" , MINING RIGHTS ONLY
LEASE, SURFACE AND MINING RIGHTS
" , SURFACE RIGHTS ONLY
" , MINING RIGHTS ONLY
LICENCE OF OCCUPATION

ROADS
IMPROVED ROADS
KING'S HIGHWAYS
RAILWAYS
POWER LINES
MARSH OR MUSKEG
MINES
CANCELLED

NOTES

400' surface rights reservation along the shores of all lakes and rivers.

SAND AND GRAVEL

(61) M.T.C. GRAVEL PIT 3F-25

(62) M.T.C. GRAVEL PIT 1374

~~(R1) SURFACE AND MINING RIGHTS WITHDRAWN FROM STAKING, SECTION 36/80 ORDER NO. W-65/83~~

(R1) Mining & Surface Rights Reopened to prospecting, sale or lease. Order O-L-10/95, previously withdrawn under Order W-65/83

NOTICE OF FORESTRY ACTIVITY.
THIS TOWNSHIP / AREA FALLS WITHIN THE ELK LAKE MANAGEMENT UNIT

AND MAY BE SUBJECT TO FORESTRY OPERATIONS THE MNR UNIT FORESTER FOR THIS AREA CAN BE CONTACTED AT P.O. BOX 129
SWASTIKA, ONT.
POK 1T0
705-642-3222

PLAN NO. M.207

ONTARIO
MINISTRY OF NATURAL RESOURCES
SURVEYS AND MAPPING BRANCH

ARCHIVED MARCH 24/95
CIRCULATED JANUARY 27, 1995

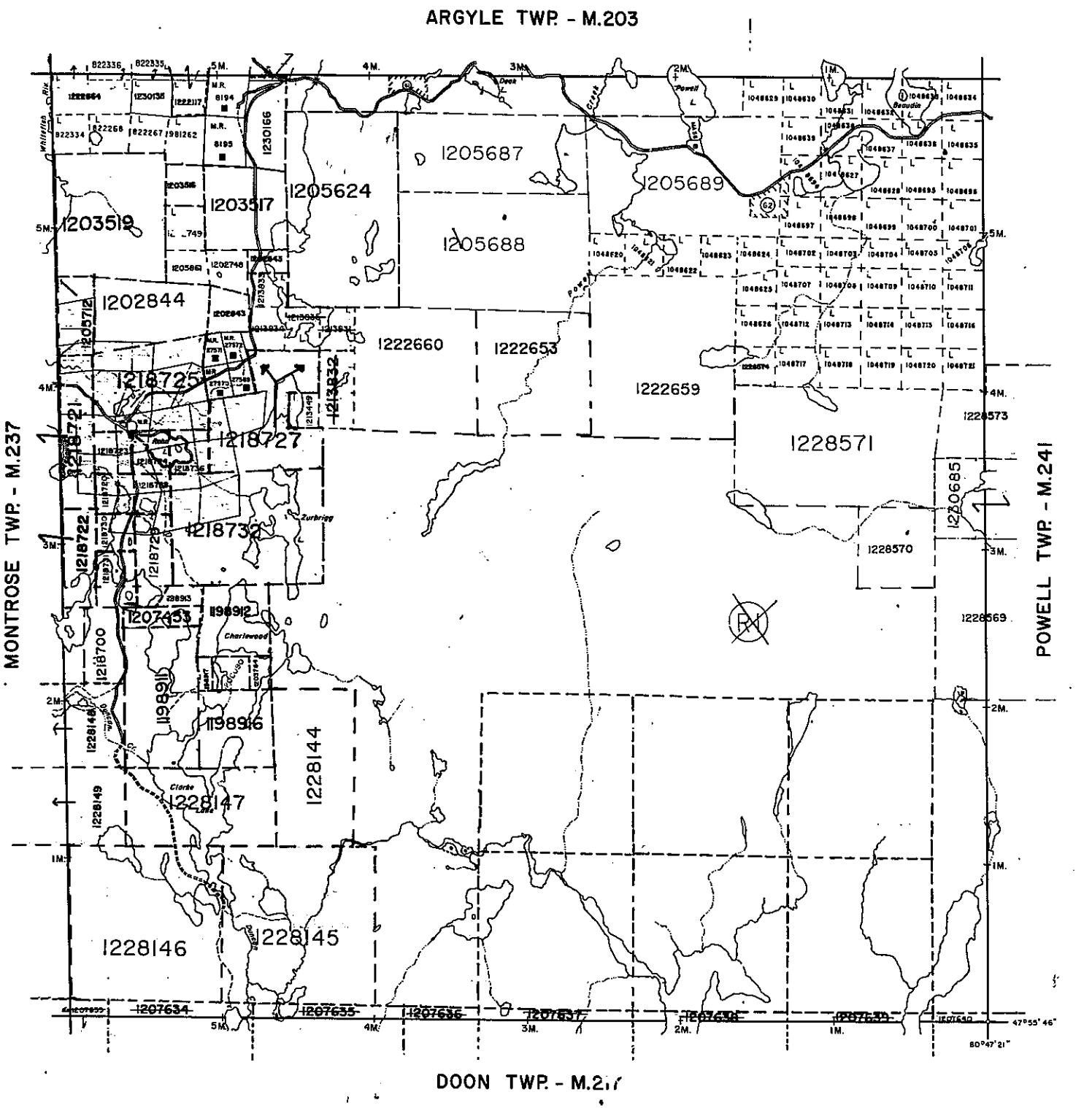

THE TOWNSHIP OF

BANNOCKBURN

DISTRICT OF TIMISKAMING

LARDER LAKE MINING DIVISION

SCALE: 1-INCH = 40 CHAINS

DISPOSITION OF CROWN LANDS

PATENT, SURFACE AND MINING RIGHTS
" , SURFACE RIGHTS ONLY
" , MINING RIGHTS ONLY
LEASE, SURFACE AND MINING RIGHTS
" , SURFACE RIGHTS ONLY
" , MINING RIGHTS ONLY
LICENCE OF OCCUPATION

ROADS
IMPROVED ROADS
KING'S HIGHWAYS
RAILWAYS
POWER LINES
MARSH OR MUSKEG
MINES
CANCELLED

NOTES

400' surface rights reservation along the shores of all lakes and rivers.

SAND AND GRAVEL

(G1) M.T.C. GRAVEL PIT 3F-25

(G2) M.T.C. GRAVEL PIT 1374

~~(R1) SURFACE AND MINING RIGHTS WITHDRAWN FROM STAKING, SECTION 36/80 ORDER NO. W 65/83~~

(R1) Mining & Surface Rights Reopened to prospecting, sale or lease. Order O-L-10/95, previously withdrawn under Order W-65/83

NOTICE OF FORESTRY ACTIVITY.
THIS TOWNSHIP / AREA FALLS WITHIN THE ELK LAKE MANAGEMENT UNIT

AND MAY BE SUBJECT TO FORESTRY OPERATIONS
THE MNR UNIT FORESTER FOR THIS AREA CAN BE CONTACTED AT P.O. BOX 129
SWASTIKA, ONT.
POK 1T0
705-642-3222

PLAN NO. M.207

ONTARIO
MINISTRY OF NATURAL RESOURCES
SURVEYS AND MAPPING BRANCH

ARCHIVED MARCH 24/95
CIRCULATED JANUARY 27, 1995

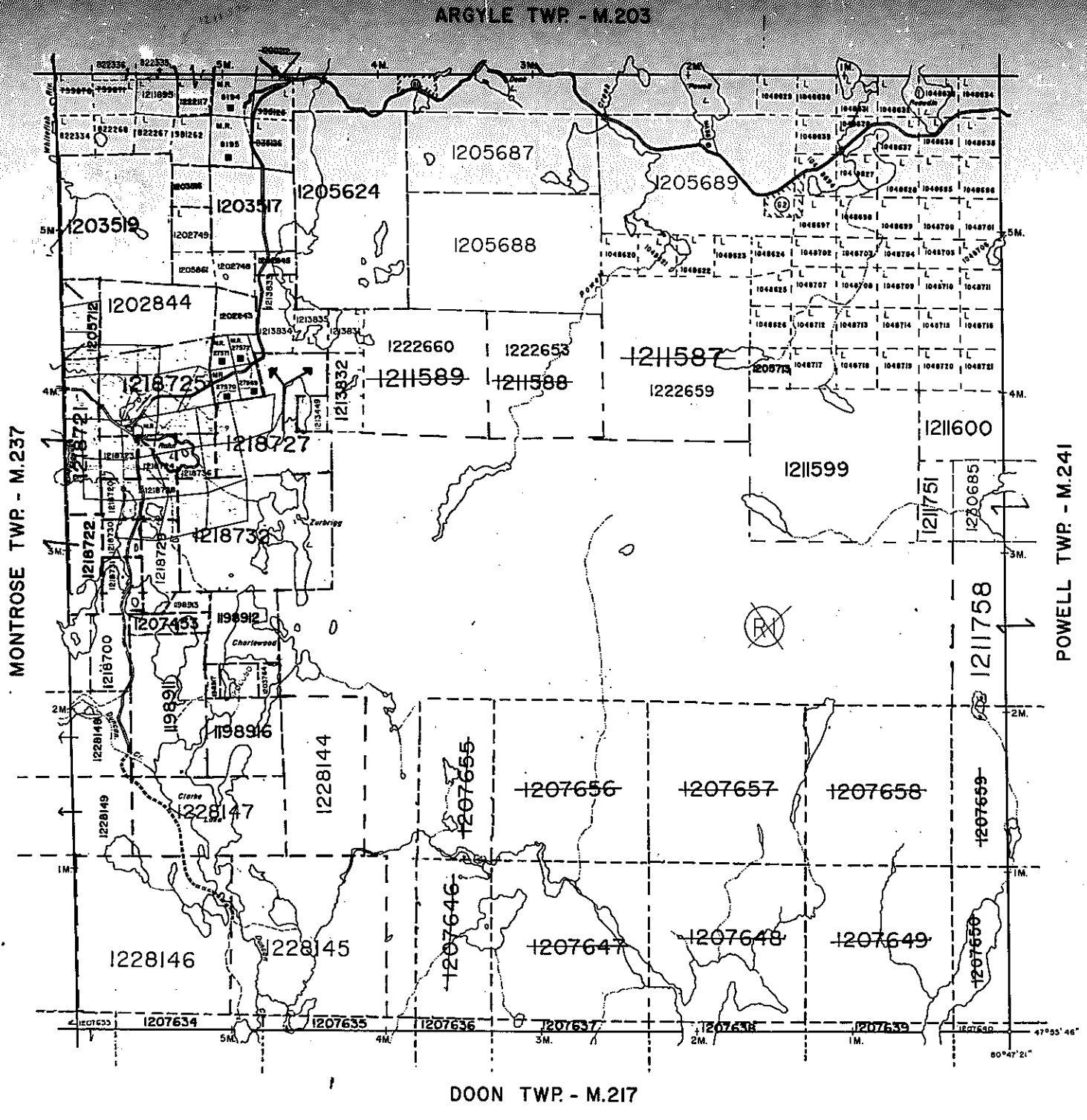

THE TOWNSHIP OF

BANNOCKBURN

DISTRICT OF TIMISKAMING

LARDER LAKE MINING DIVISION

SCALE: 1-INCH = 40 CHAINS

DISPOSITION OF CROWN LANDS

PATENT, SURFACE AND MINING RIGHTS	●
" , SURFACE RIGHTS ONLY	◓
" , MINING RIGHTS ONLY	◒
LEASE, SURFACE AND MINING RIGHTS	■
" , SURFACE RIGHTS ONLY	⬒
" , MINING RIGHTS ONLY	⬓
LICENCE OF OCCUPATION	▼

ROADS
IMPROVED ROADS
KING'S HIGHWAYS
RAILWAYS
POWER LINES
MARSH OR MUSKEG
MINES
CANCELLED C.

NOTES

400' surface rights reservation along the shores of all lakes and rivers.

SAND AND GRAVEL

(G1) M.T.C. GRAVEL PIT 3F-25

(G2) M.T.C. GRAVEL PIT 1374

~~(R1) SURFACE AND MINING RIGHTS WITHDRAWN FROM STAKING, SECTION 36/80 ORDER NO. W-65/83~~

(R1) Mining & Surface Rights Reopened to prospecting, sale or lease. Order O-L-10/95, previously withdrawn under Order W-65/83

NOTICE OF FORESTRY ACTIVITY.
THIS TOWNSHIP / AREA FALLS WITHIN THE ELK LAKE MANAGEMENT UNIT

AND MAY BE SUBJECT TO FORESTRY OPERATIONS
THE MNR UNIT FORESTER FOR THIS AREA CAN BE CONTACTED AT P.O. BOX 129
SWASTIKA, ONT.
POK 1T0
705-642-3222

PLAN NO. M.207

ONTARIO
MINISTRY OF NATURAL RESOURCES
SURVEYS AND MAPPING BRANCH

ARCHIVED MARCH 24/95
CIRCULATED JANUARY 27, 1995