410

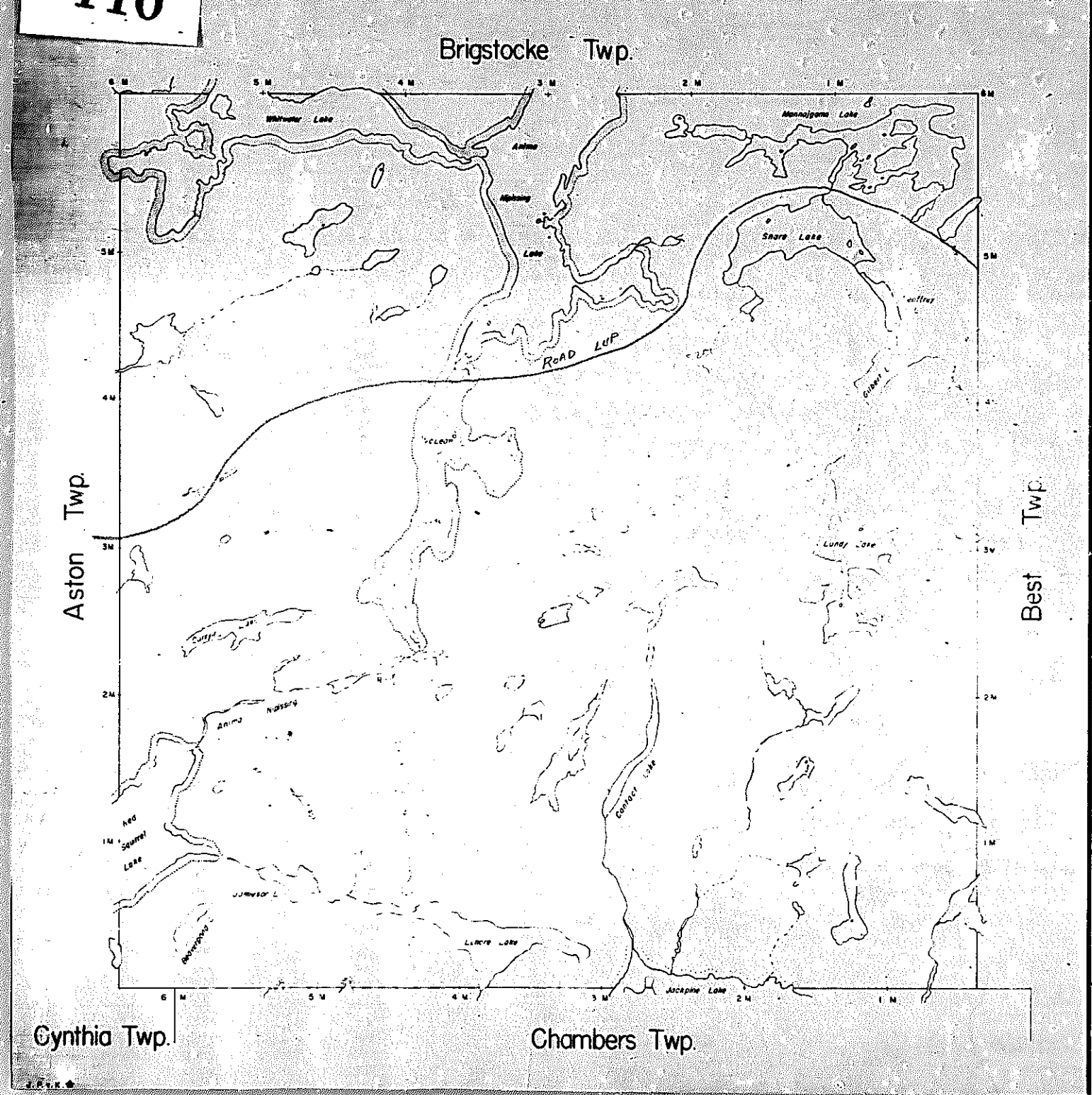

THE TOWNSHIP OF

BANTING

DISTRICT OF NIPISSING

LARDER LAKE MINING DIVISION

SCALE: 1-INCH=40 CHAINS

LEGEND

PATENTED LAND	P
CROWN LAND SALE	C.S.
LEASES	L
LOCATED LAND	Loc
LICENSE OF OCCUPATION	L.O.
MINING RIGHTS ONLY	M.R.O.
SURFACE RIGHTS ONLY	S.R.O.
ROADS	
IMPROVED ROADS	
KING'S HIGHWAYS	
RAILWAYS	
POWER LINES	
MARSH OR MUSKEG	
MINES	
CANCELLED	C

NOTES

This Twp Lies Within The TIMAGAMI PROVINCIAL FOREST

400' Surface rights reservation around all lakes and rivers

LARDER LAKE MINING DIV.
RECEIVED
MAR 6 - 1970
AM PM
7 8 9 10 11 12 1 2 3 4 5 6

BANTING

PLAN NO.- M. 410

DEPARTMENT OF MINES
— ONTARIO —

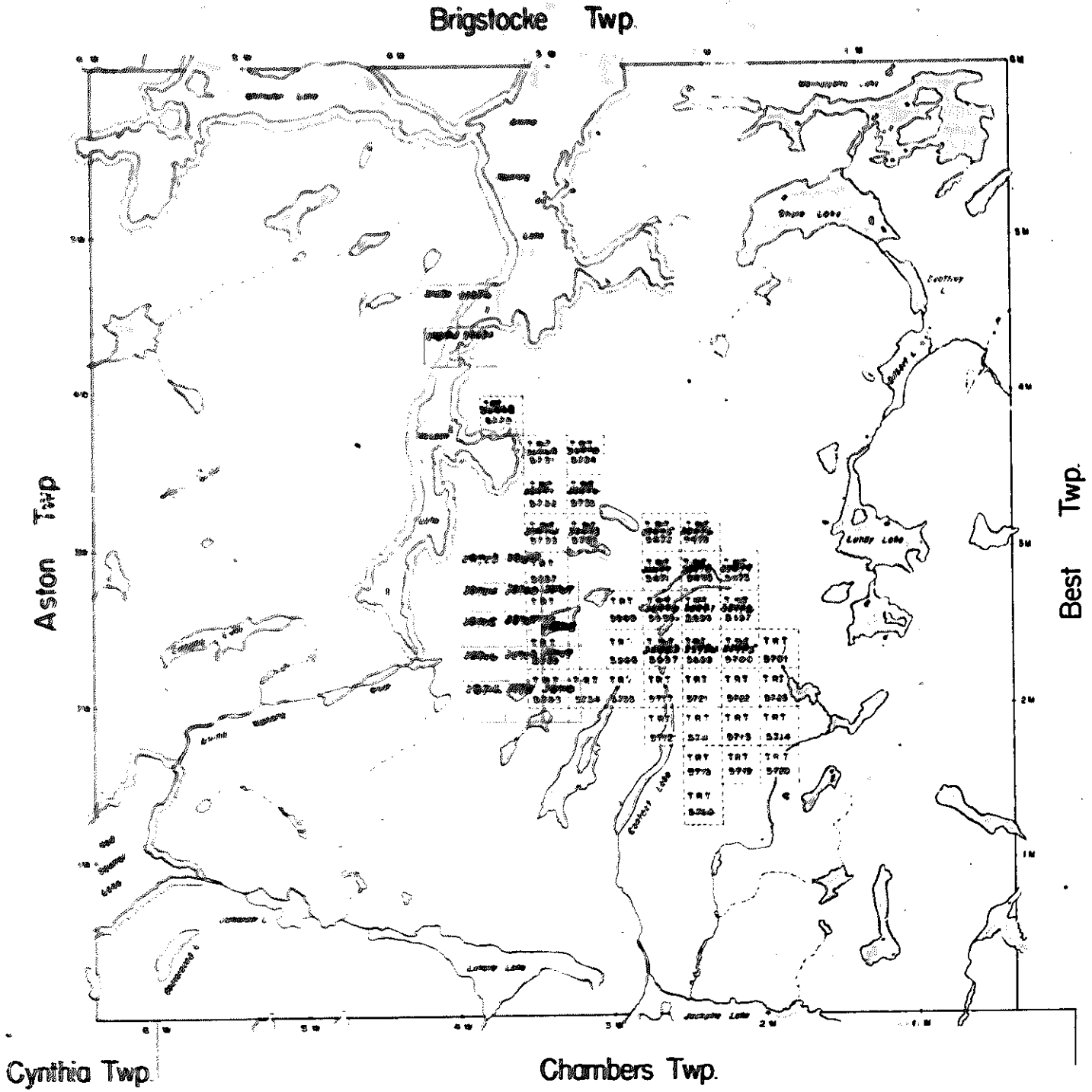

THE TOWNSHIP OF

BANTING

DISTRICT OF NIPISSING

TIMISKAMING MINING DIVISION

SCALE: 1-INCH=40 CHAINS

LEGEND

PATENTED LAND	Ⓟ
CROWN LAND SALE	C.S.
LEASES	Ⓛ
LOCATED LAND	Loc.
LICENSE OF OCCUPATION	L.O.
MINING RIGHTS ONLY	M.R.O.
SURFACE RIGHTS ONLY	S.R.O.
ROADS	
IMPROVED ROADS	
KING'S HIGHWAYS	
RAILWAYS	
POWER LINES	
MARSH OR MUSKEG	
MINES	
CANCELLED	C.

NOTES

This Twp. Lies Within The TIMAGAMI PROVINCIAL FOREST

400' Reserve to Dept. of Lands & Forests shown thus:

4

RECEIVED
FEB 21 1955
TEMISKAMING MINING DIVISION

PLAN NO.- M. 410

DEPARTMENT OF MINES
— ONTARIO —

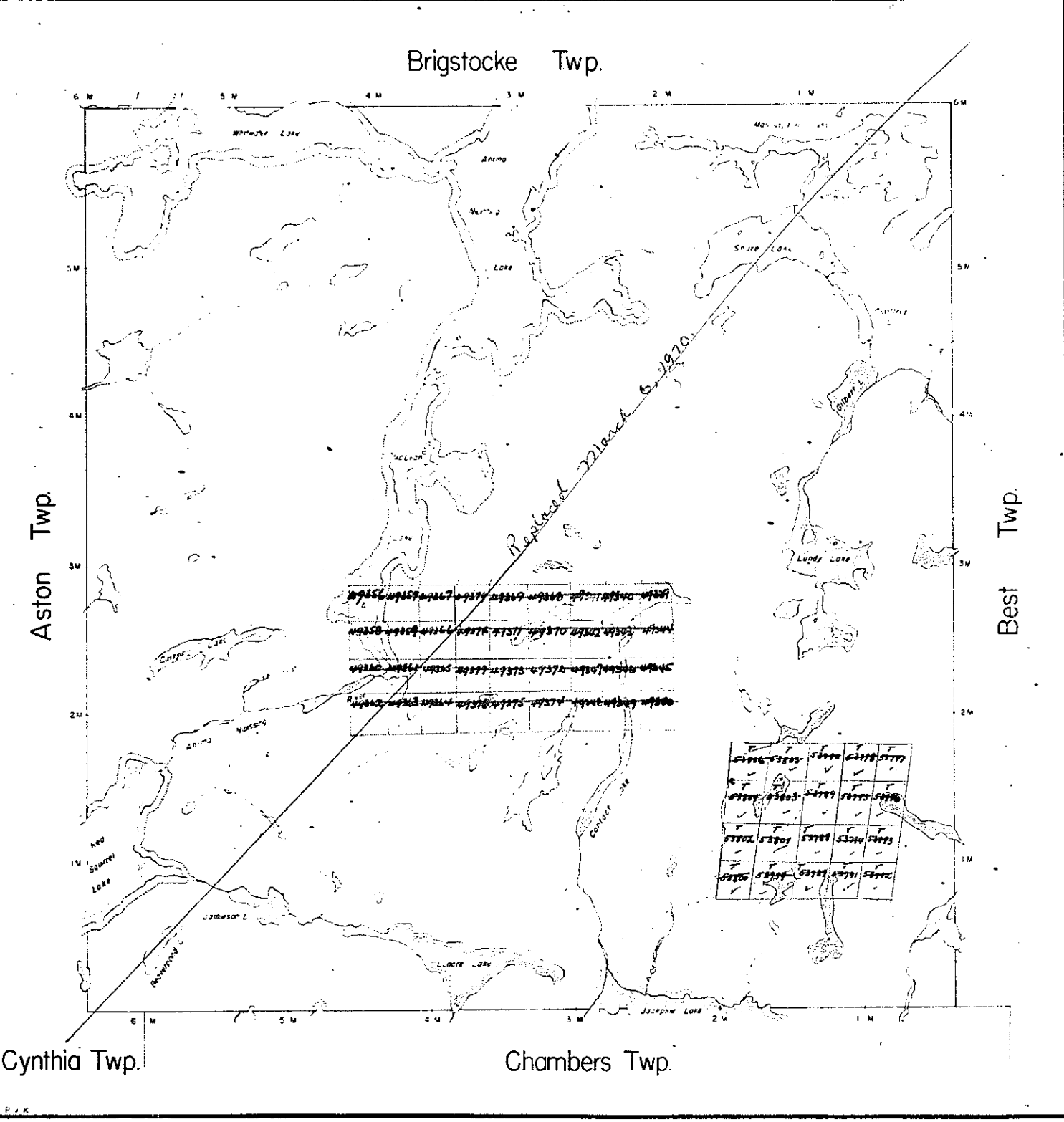

THE TOWNSHIP OF

BANTING

DISTRICT OF NIPISSING

TIMISKAMING MINING DIVISION

SCALE: 1-INCH=40 CHAINS

LEGEND

PATENTED LAND	Ⓟ
CROWN LAND SALE	C.S.
LEASES	Ⓛ
LOCATED LAND	Loc.
LICENSE OF OCCUPATION	L.O.
MINING RIGHTS ONLY	M.R.O.
SURFACE RIGHTS ONLY	S.R.O.
ROADS	
IMPROVED ROADS	
KING'S HIGHWAYS	
RAILWAYS	
POWER LINES	
MARSH OR MUSKEG	
MINES	
CANCELLED	C.

NOTES

This Twp. Lies Within The TIMAGAMI PROVINCIAL FOREST

400' Reserve to Dept of Lands & Forests shown thus:

RECEIVED JUL 25 1950 TEMISKAMING MINING DIVISION

PLAN NO.- M.410

DEPARTMENT OF MINES

— ONTARIO —

410

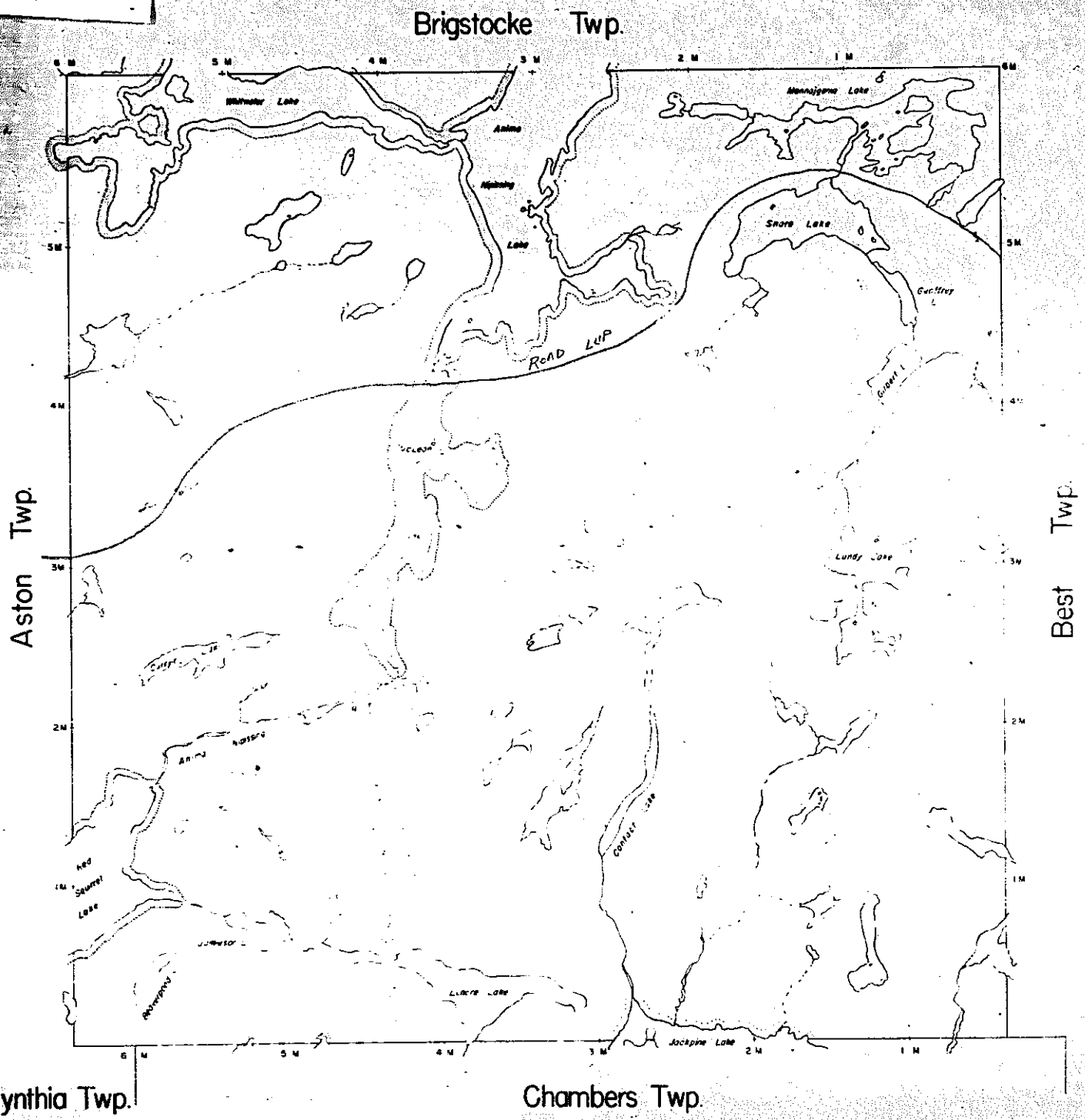

THE TOWNSHIP OF

BANTING

DISTRICT OF NIPISSING

LARDER LAKE MINING DIVISION

SCALE: 1-INCH=40 CHAINS

LEGEND

PATENTED LAND	Ⓟ
CROWN LAND SALE	C.S.
LEASES	Ⓛ
LOCATED LAND	Loc.
LICENSE OF OCCUPATION	L.O.
MINING RIGHTS ONLY	M.R.O.
SURFACE RIGHTS ONLY	S.R.O.
ROADS	
IMPROVED ROADS	
KING'S HIGHWAYS	
RAILWAYS	
POWER LINES	
MARSH OR MUSKEG	
MINES	
CANCELLED	C

NOTES

This Twp. Lies Within The TIMAGAMI PROVINCIAL FOREST

400' Surface rights reservation around all lakes and rivers

LARDER LAKE MINING DIV.
RECEIVED
MAR 6 - 1970
AM 7 8 9 10 11 12 1 2 3 4 5 6 PM

BANTING

PLAN NO.- M.410

DEPARTMENT OF MINES

— ONTARIO —

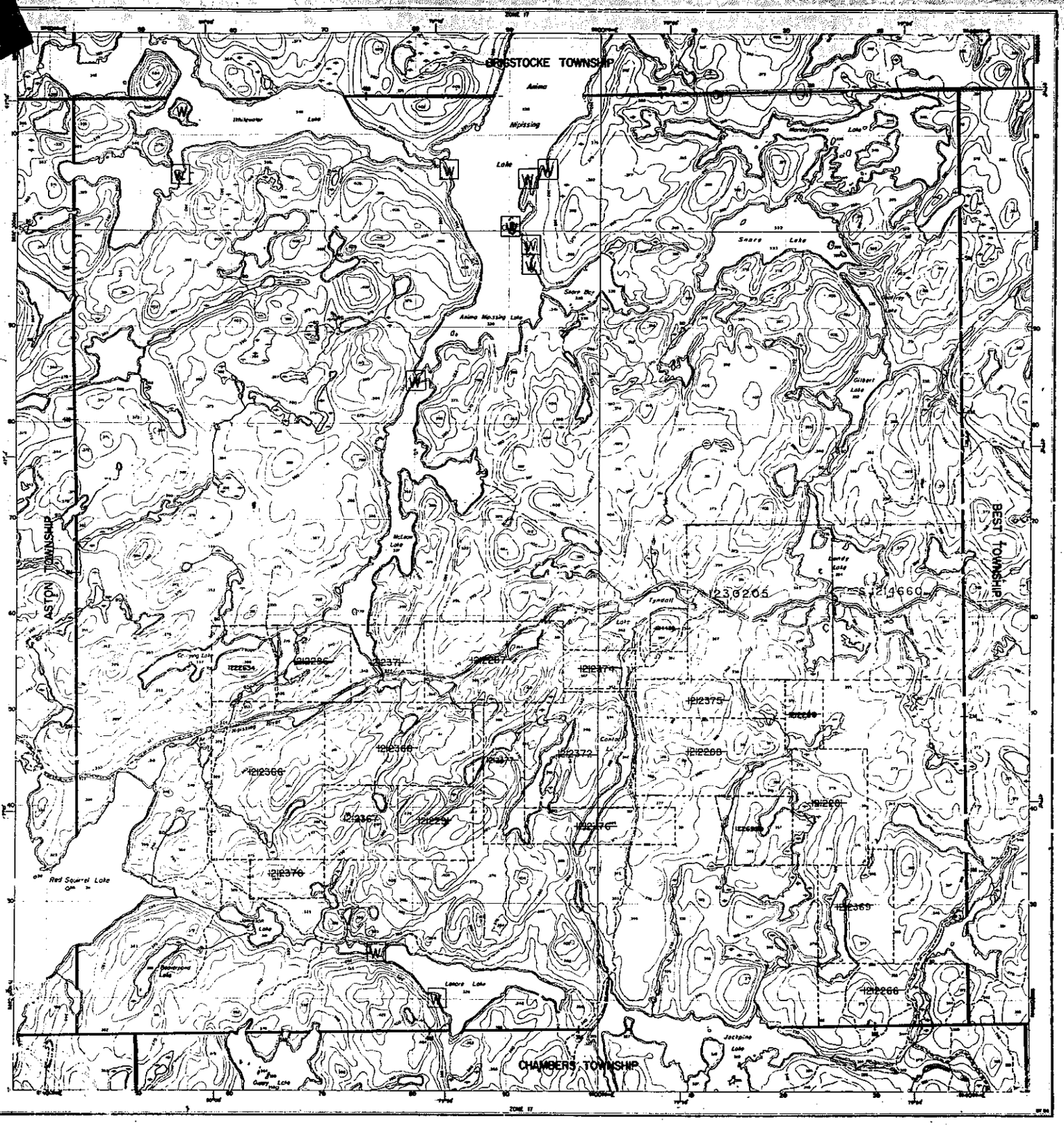

Ministry of Natural Resources
Ministry of Northern Development and Mines
Ontario

INDEX TO LAND DISPOSITION

PLAN
G-3406

TOWNSHIP
BANTING

DATE OF ISSUE
SEP 3 0 1986

PROVINCIAL RECORDING OFFICE - SUDBURY

N.M.R. ADMINISTRATIVE DISTRICT
TEMAGAMI

DISTRICT
SUDBURY

LAND TITLES/REGISTRY DIVISION
NIPISSING

Scale 1:20 000

Metres 1000 0 1000 2000 3000 4000
Feet 3000 0 3000 6000 9000 12000 15000 18000 21000 24000 27000

Contour Interval 10 Metres

SYMBOLS

Boundary
- Township, Meridian, Baseline
- Road allowance: surveyed
- unsurveyed
- Lot/Concession: surveyed
- unsurveyed
- Parcel: surveyed
- unsurveyed
- Right-of-way: road
- railway
- utility
- Reservation
- Cliff, Fill, Pile
- Contour
- Interpolated
- Approximate
- Depression
- Control point (horizontal)
- Flooded land
- Mine head frame
- Pipeline (above ground)
- Railway: single track
- double track
- abandoned
- Road, highway, county
- access
- trail, bush
- Shoreline (original)
- Transmission line
- Wooded area

DISPOSITION OF CROWN LANDS

Patent
- Surface & Mining Rights
- Surface Rights Only
- Mining Rights Only

Lease
- Surface & Mining Rights
- Surface Rights Only
- Mining Rights Only

Licence of Occupation
Order-in-Council — OC
Cancelled
Reservation
Sand & Gravel

AREAS WITHDRAWN FROM DISPOSITION

MRO - Mining Rights Only
SRO - Surface Rights Only
M + S - Mining and Surface Rights

Description	Date Withdrawn	Reason	Effect
SEC.30(6)	01/03/86	M.N.R.	10000

PENDING APPLICATION - SEC.30(8)

THIS TOWNSHIP FALLS WITHIN THE TEMAGAMI COMPREHENSIVE PLANING AREA. SPECIAL WORKING CONDITIONS MAY APPLY TO EXPLORATION ACTIVITIES. FOR MORE DETAILS PLEASE CONTACT:
DISTRICT MANAGER,
NORTH BAY DISTRICT
MINISTRY, NATURAL RESOURCES

NOTES

W — AREA DEEMED IN NEED OF PROTECTION BY THE CROWN AND WITHDRAWN FROM DISPOSITION.

THE INFORMATION THAT APPEARS ON THIS MAP HAS BEEN COMPILED FROM VARIOUS SOURCES AND ACCURACY IS NOT GUARANTEED. THOSE WISHING TO STAKE MINING CLAIMS SHOULD CONSULT WITH THE MINING RECORDER, MINISTRY OF NORTHERN DEVELOPMENT AND MINES, FOR ADDITIONAL INFORMATION ON THE STATUS OF THE LANDS SHOWN HEREON.

Map base and land disposition drafting by Surveys and Mapping Branch, Ministry of Natural Resources.

The disposition of land, location of lot fabric and parcel boundaries on this index are compiled for administrative purposes only.

OFFICE USE ONLY

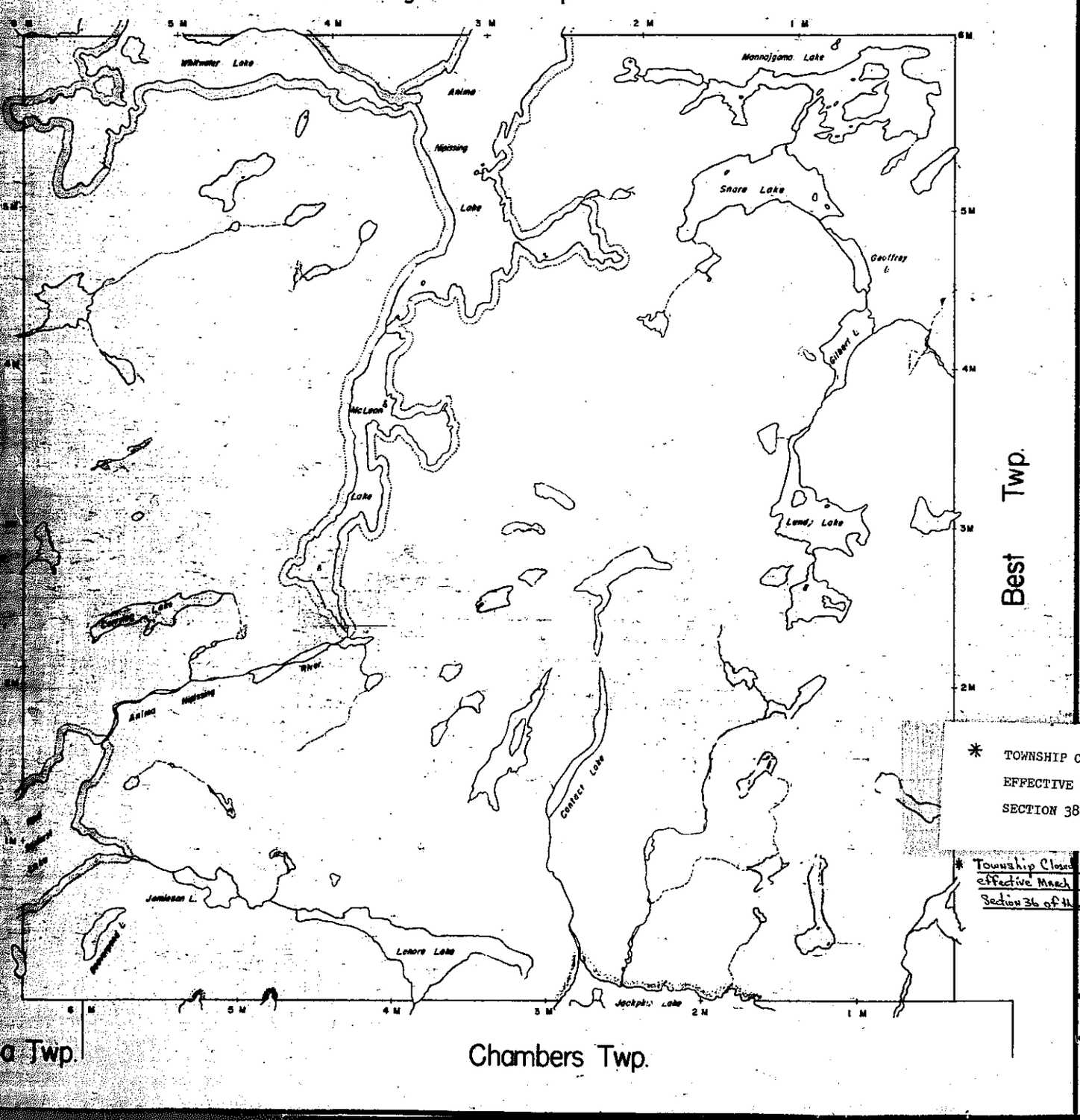

THE TOWNSHIP OF

BANTING

DISTRICT OF NIPISSING

SUDBURY MINING DIVISION

SCALE: 1-INCH=40 CHAINS

LEGEND

PATENTED LAND	
CROWN LAND SALE	C.S.
LEASES	
LOCATED LAND	Loc.
LICENSE OF OCCUPATION	L.O.
MINING RIGHTS ONLY	M.R.O.
SURFACE RIGHTS ONLY	S.R.O.
ROADS	
IMPROVED ROADS	
KING'S HIGHWAYS	
RAILWAYS	
POWER LINES	
MARSH OR MUSKEG	
MINES	
CANCELLED	C.

NOTES

This Twp. Lies Within The TIMAGAMI PROVINCIAL FOREST

400' Surface rights reservation around all lakes and rivers.

* TOWNSHIP CLOSED TO STAKING
EFFECTIVE MAY 8, 1978
SECTION 38(f) THE MINING ACT

* Township Closed to Staking effective March 16, 1984 Section 36 of the Mining Act

DATE OF ISSUE OCT 5 1977

BANTING

PLAN NO.- M.410

ONTARIO
MINISTRY OF NATURAL RESOURCES
SURVEYS AND MAPPING BRANCH

In Service June 23rd, 1987 – V.

Ministry of Natural Resources
Ontario

Ministry of Northern Development and Mines

INDEX TO LAND DISPOSITION

PLAN
G-3406

TOWNSHIP
BANTING

M.N.R. ADMINISTRATIVE DISTRICT
TEMAGAMI

MINING DIVISION
SUDBURY

LAND TITLES/REGISTRY DIVISION
NIPISSING

Scale 1:20 000

Contour Interval 15 Metres

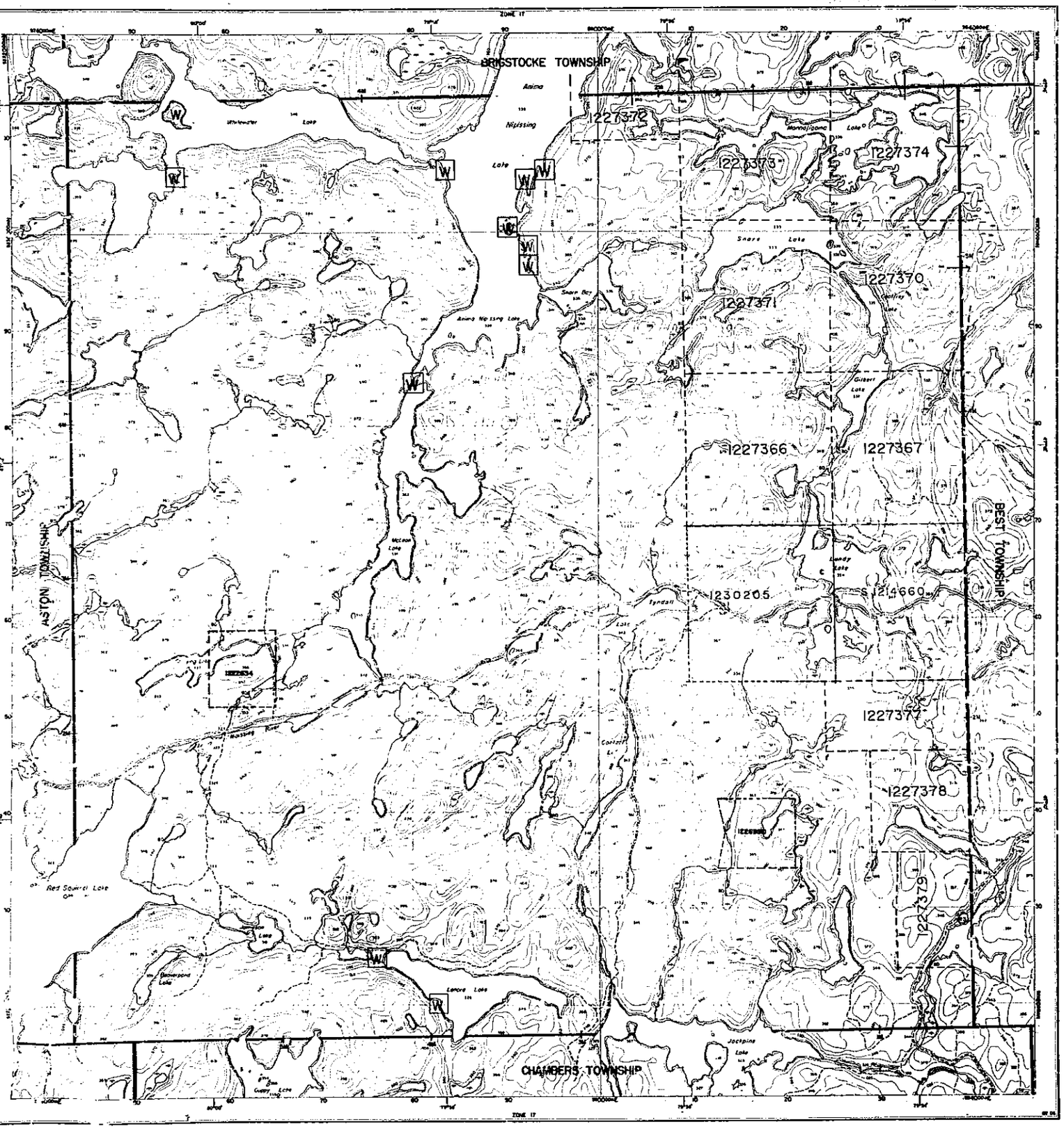

SYMBOLS

Boundary
- Township, Meridian, Baseline
- Road allowance: surveyed
- unreserved
- Lot/Concession: surveyed
- unsurveyed
- Parcel: surveyed
- unsurveyed
- Right-of-way: road
- railway
- utility
- Reservation
- Cliff, Pit, Pile
- Contour
- Interpolated
- Approximate
- Depression
- Control point (horizontal)
- Flooded land
- Mine head frame
- Pipeline (above ground)
- Railway: single track
- double track
- abandoned
- Road: highway, county, township
- access
- trail, bush
- Shoreline (lake/river)
- Transmission line
- Wooded area

DISPOSITION OF CROWN LANDS

Patent
- Surface & Mining Rights
- Surface Rights Only
- Mining Rights Only

Lease
- Surface & Mining Rights
- Surface Rights Only
- Mining Rights Only

Licence of Occupation
Order-in-Council
Cancelled
Reservation
Sand & Gravel

AREAS WITHDRAWN FROM DISPOSITION

MRO - Mining Rights Only
SRO - Surface Rights Only
M & S - Mining and Surface Rights

Description	Order No.	Date	Disposition	File
SEC.38/80	W-S-70/36	09/12/38	M & S	1040/50
PENDING APPLICATION – SEC.30(B)				

THIS TOWNSHIP FALLS WITHIN THE TEMAGAMI COMPREHENSIVE PLANNING AREA. SPECIAL WORKING CONDITIONS MAY APPLY TO EXPLORATION ACTIVITIES. FOR MORE DETAILS PLEASE CONTACT:
DISTRICT MANAGER,
NORTH BAY DISTRICT
MINISTRY, NATURAL RESOURCES

NOTES

W — AREA DEEMED IN NEED OF PROTECTION BY THE CROWN AND WILL REMAIN WITHDRAWN INDEFINITELY.

THE INFORMATION THAT APPEARS ON THIS MAP HAS BEEN COMPILED FROM VARIOUS SOURCES, AND ACCURACY IS NOT GUARANTEED. THOSE WISHING TO STAKE MINING CLAIMS SHOULD CONSULT WITH THE MINING RECORDER, MINISTRY OF NORTHERN DEVELOPMENT AND MINES, FOR ADDITIONAL INFORMATION ON THE STATUS OF THE LANDS SHOWN HEREON.

Map base and land disposition drafting by Surveys and Mapping Branch, Ministry of Natural Resources.

The dispositions of land, location of lot fabric and parcel boundaries on this index are compiled for administrative purposes only.

OFFICE USE ONLY

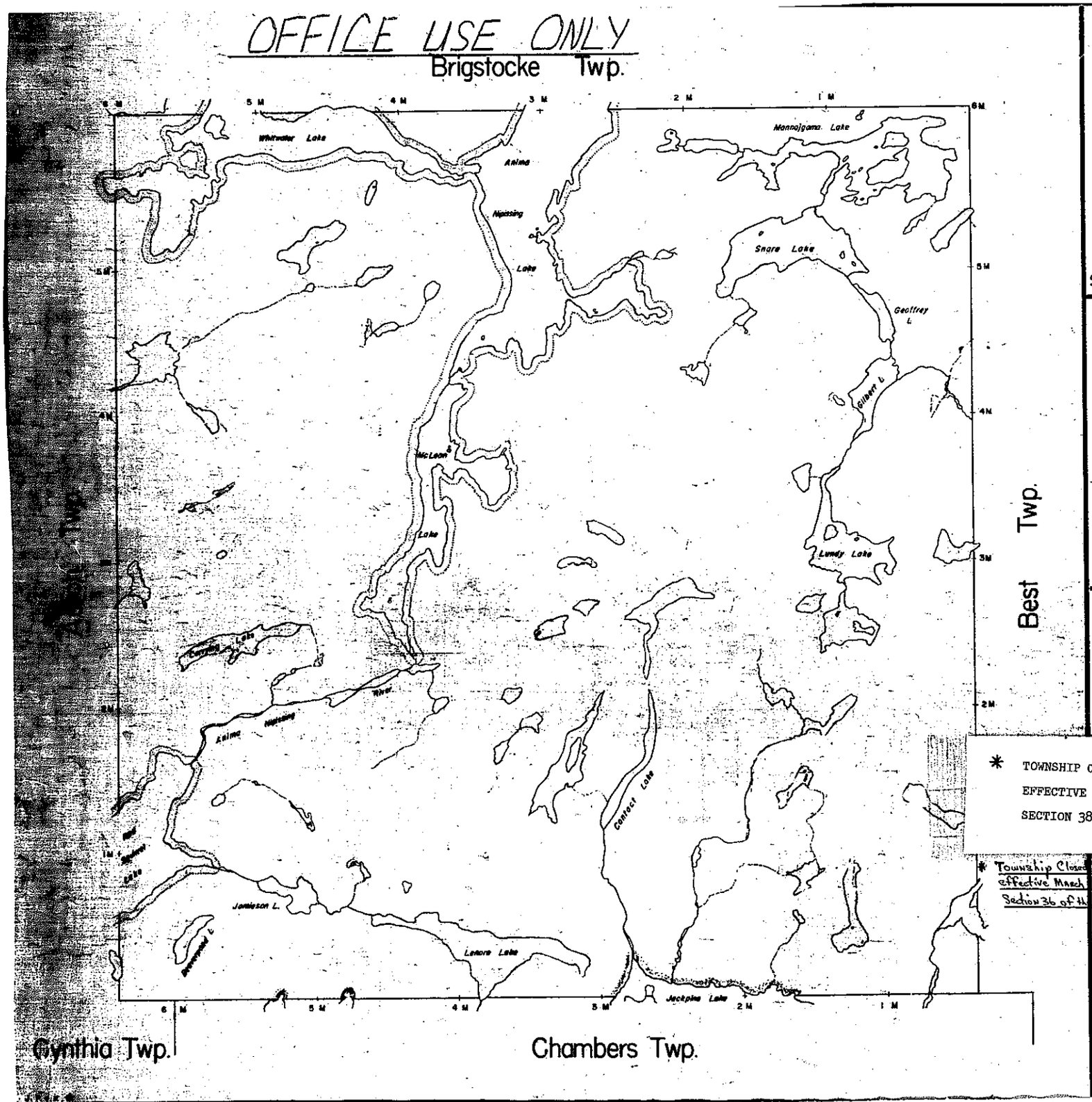

THE TOWNSHIP OF

BANTING

DISTRICT OF NIPISSING

SUDBURY MINING DIVISION

SCALE: 1-INCH=40 CHAINS

LEGEND

PATENTED LAND	Ⓟ
CROWN LAND SALE	C.S.
LEASES	Ⓛ
LOCATED LAND	Loc.
LICENSE OF OCCUPATION	L.O.
MINING RIGHTS ONLY	M.R.O.
SURFACE RIGHTS ONLY	S.R.O.
ROADS	
IMPROVED ROADS	
KING'S HIGHWAYS	
RAILWAYS	
POWER LINES	
MARSH OR MUSKEG	
MINES	
CANCELLED	C.

NOTES

This Twp. Lies Within The TIMAGAMI PROVINCIAL FOREST

400' Surface rights reservation around all lakes and rivers.

* TOWNSHIP CLOSED TO STAKING
EFFECTIVE MAY 8, 1978
SECTION 38(f) THE MINING ACT

* Township Closed to Staking effective March 16, 1984 Section 36 of the Mining Act

DATE OF ISSUE OCT 5 1977

BANTING

PLAN NO.- M.410

ONTARIO
MINISTRY OF NATURAL RESOURCES
SURVEYS AND MAPPING BRANCH

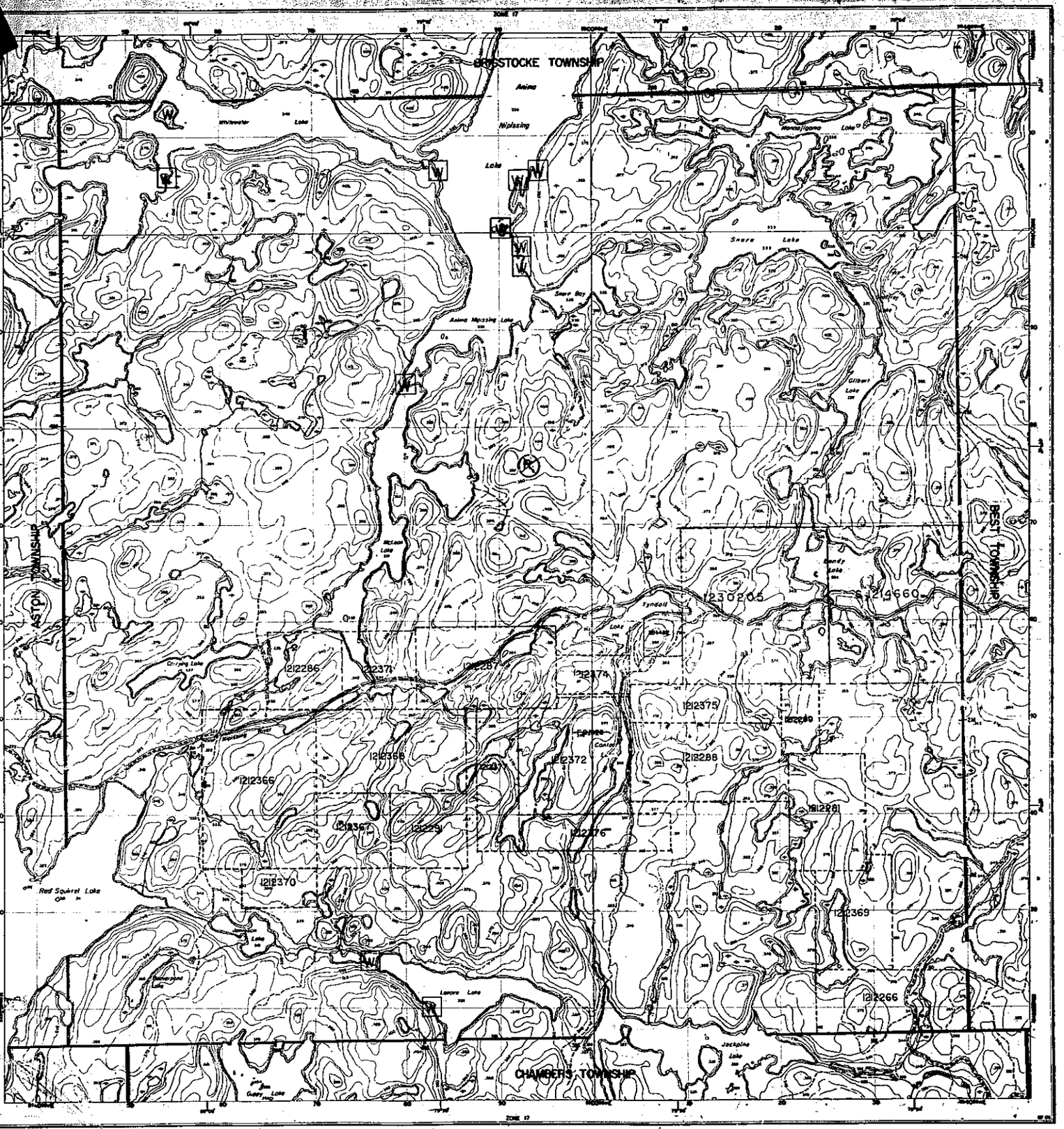

Ministry of Natural Resources
Ministry of Northern Development and Mines

INDEX TO LAND DISPOSITION

FILE
G-3406

TOWNSHIP
BANTING

M.N.R. ADMINISTRATIVE DISTRICT
TEMAGAMI

MINING DIVISION
SUDBURY

LAND TITLES/REGISTRY DIVISION
NIPISSING

DATE OF ISSUE
JUN 0 8 1998
PROVISIONAL RECORDING OFFICE - SUDBURY

Scale 1:20 000

Contour Interval 10 Metres

SYMBOLS

Boundary
- Township, Meridian, Baseline
- Road allowance; surveyed
- shoreline
- Lot/Concession; surveyed
- unsurveyed
- Parcel; surveyed
- unsurveyed
- Right-of-way; road
- railway
- utility
- Reservation
- Cliff, Pit, Pile
- Contour
- Interpolated
- Approximate
- Depression
- Control point (horizontal)
- Flooded land
- Mine head frame
- Pipeline (above ground)
- Railway; single track
- double track
- abandoned
- Road; highway, county, township
- access
- trail, bush
- Shoreline (original)
- Transmission line
- Wooded area

AREAS WITHDRAWN FROM DISPOSITION

MRD - Mining Rights Only
SRD - Surface Rights Only
M+S - Mining and Surface Rights

		W-S-78/96	03/10/96	

PENDING APPLICATION - SEC.3(5)

THIS TOWNSHIP FALLS WITHIN THE TEMAGAMI COMPREHENSIVE PLANNING AREA. SPECIAL WORKING CONDITIONS MAY APPLY TO EXPLORATION ACTIVITIES. FOR MORE DETAILS CONTACT:
DISTRICT MANAGER
NORTHERN DISTRICT
MINISTRY, NATURAL RESOURCES

NOTES

AREA DESIGNED IN NEED OF PROTECTION BY THE CROWN AND WILL REMAIN WITHDRAWN TEMPORARILY.

DISPOSITION OF CROWN LANDS

Patent
- Surface & Mining Rights
- Surface Rights Only
- Mining Rights Only

Lease
- Surface & Mining Rights
- Surface Rights Only
- Mining Rights Only

Licence of Occupation
Order-in-Council
Cancelled
Reservation
Sand & Gravel

THE INFORMATION THAT APPEARS ON THIS MAP HAS BEEN COMPILED FROM VARIOUS SOURCES, AND ACCURACY IS NOT GUARANTEED. THOSE WISHING TO STAKE MINING CLAIMS SHOULD CONSULT WITH THE MINING RECORDER, MINISTRY OF NORTHERN DEVELOPMENT AND MINES, FOR ADDITIONAL INFORMATION ON THE STATUS OF THE LANDS SHOWN HEREON.

Map base and land disposition drafting by Surveys and Mapping Branch, Ministry of Natural Resources.

The disposition of land, location of lot labels and parcel boundaries on this index are compiled for administrative purposes only.

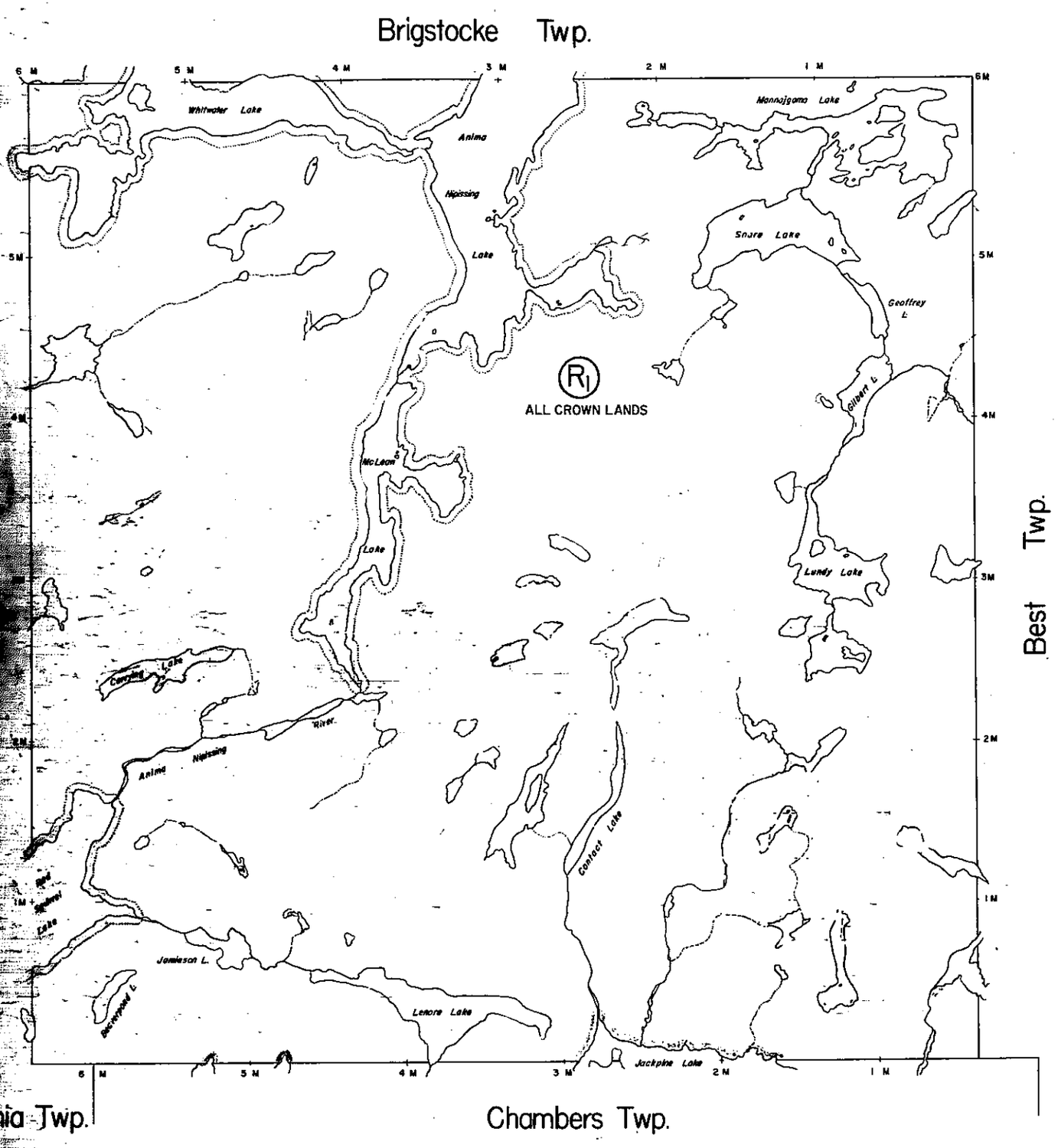

THE TOWNSHIP OF

BANTING

DISTRICT OF NIPISSING

SUDBURY MINING DIVISION

SCALE: 1-INCH=40 CHAINS

LEGEND

PATENTED LAND	P
CROWN LAND SALE	C.S.
LEASES	L
LOCATED LAND	Loc.
LICENSE OF OCCUPATION	L.O.
MINING RIGHTS ONLY	M.R.O.
SURFACE RIGHTS ONLY	S.R.O.
ROADS	
IMPROVED ROADS	
KING'S HIGHWAYS	
RAILWAYS	
POWER LINES	
MARSH OR MUSKEG	
MINES	
CANCELLED	C

NOTES

This Twp. Lies Within The TIMAGAMI PROVINCIAL FOREST

400' Surface rights reservation around all lakes and rivers.

Township closed to staking effective May 8 '78, Sec.38(f) of Mining Act.

AREAS WITHDRAWN FROM DISPOSITION

M.R.O. – MINING RIGHTS ONLY

S.R.O. – SURFACE RIGHTS ONLY

M.+S. – MINING AND SURFACE RIGHTS

	Description	Order No.	Date	Disposition	File
(h)	Sec.36/80	W.1/84	16/3/84	M.&S.	168540

BANTING

PLAN NO.- M.410

ONTARIO
MINISTRY OF NATURAL RESOURCES
SURVEYS AND MAPPING BRANCH

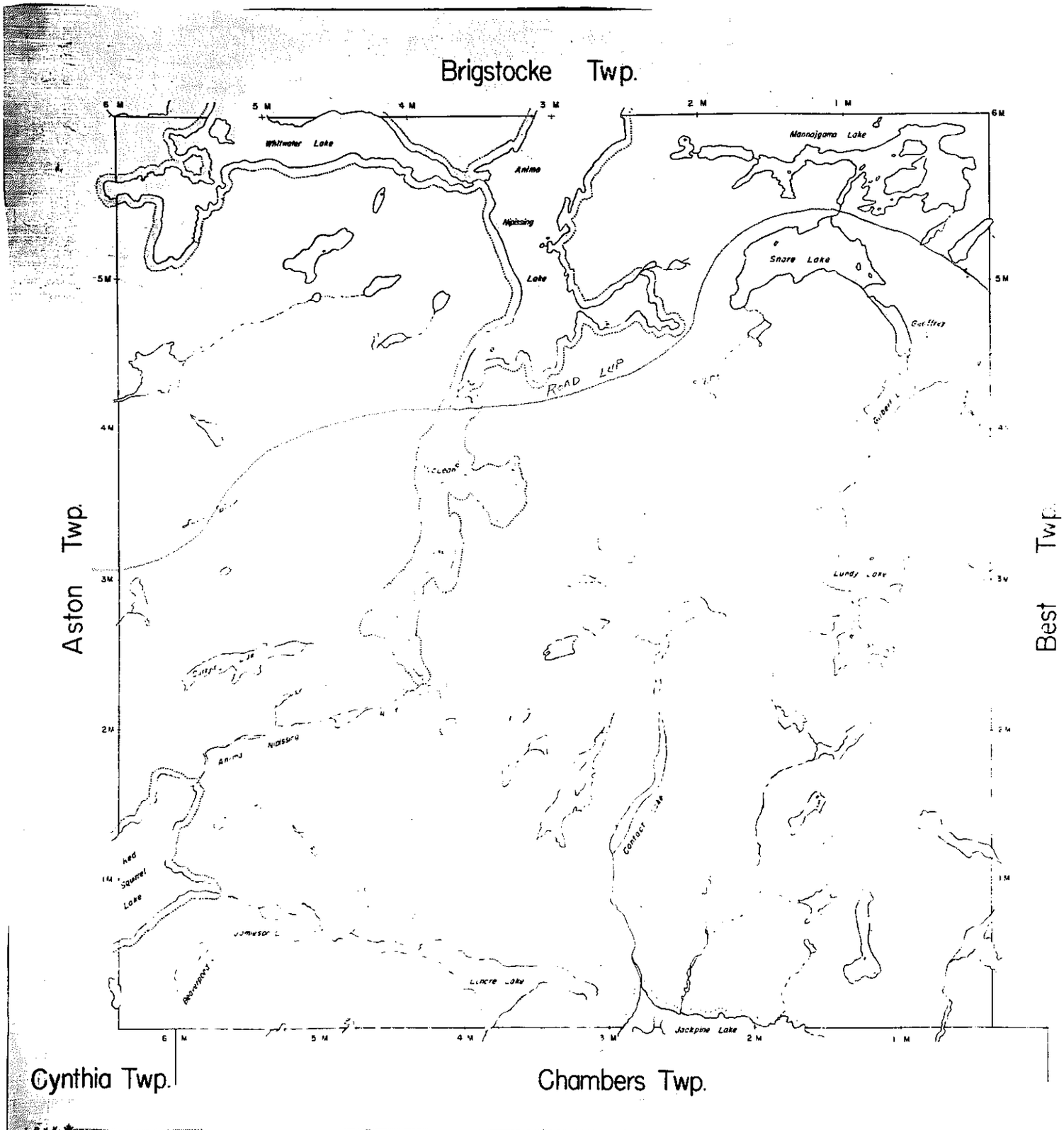

THE TOWNSHIP OF

BANTING

DISTRICT OF NIPISSING

LARDER LAKE MINING DIVISION

SCALE: 1-INCH=40 CHAINS

LEGEND

PATENTED LAND	Ⓟ
CROWN LAND SALE	C.S.
LEASES	Ⓛ
LOCATED LAND	Loc.
LICENSE OF OCCUPATION	L.O.
MINING RIGHTS ONLY	M.R.O.
SURFACE RIGHTS ONLY	S.R.O.
ROADS	
IMPROVED ROADS	
KING'S HIGHWAYS	
RAILWAYS	
POWER LINES	
MARSH OR MUSKEG	
MINES	
CANCELLED	C.

NOTES

This Twp. Lies Within The TIMAGAMI PROVINCIAL FOREST

400' Surface rights reservation around all lakes and rivers

LARDER LAKE MINING DIV.
RECEIVED
MAR 6 - 1970
AM 7 8 9 10 11 12 1 2 3 4 5 6 PM

BANTING

PLAN NO.- M.410

DEPARTMENT OF MINES

— ONTARIO —