LAKE JEAN G-64

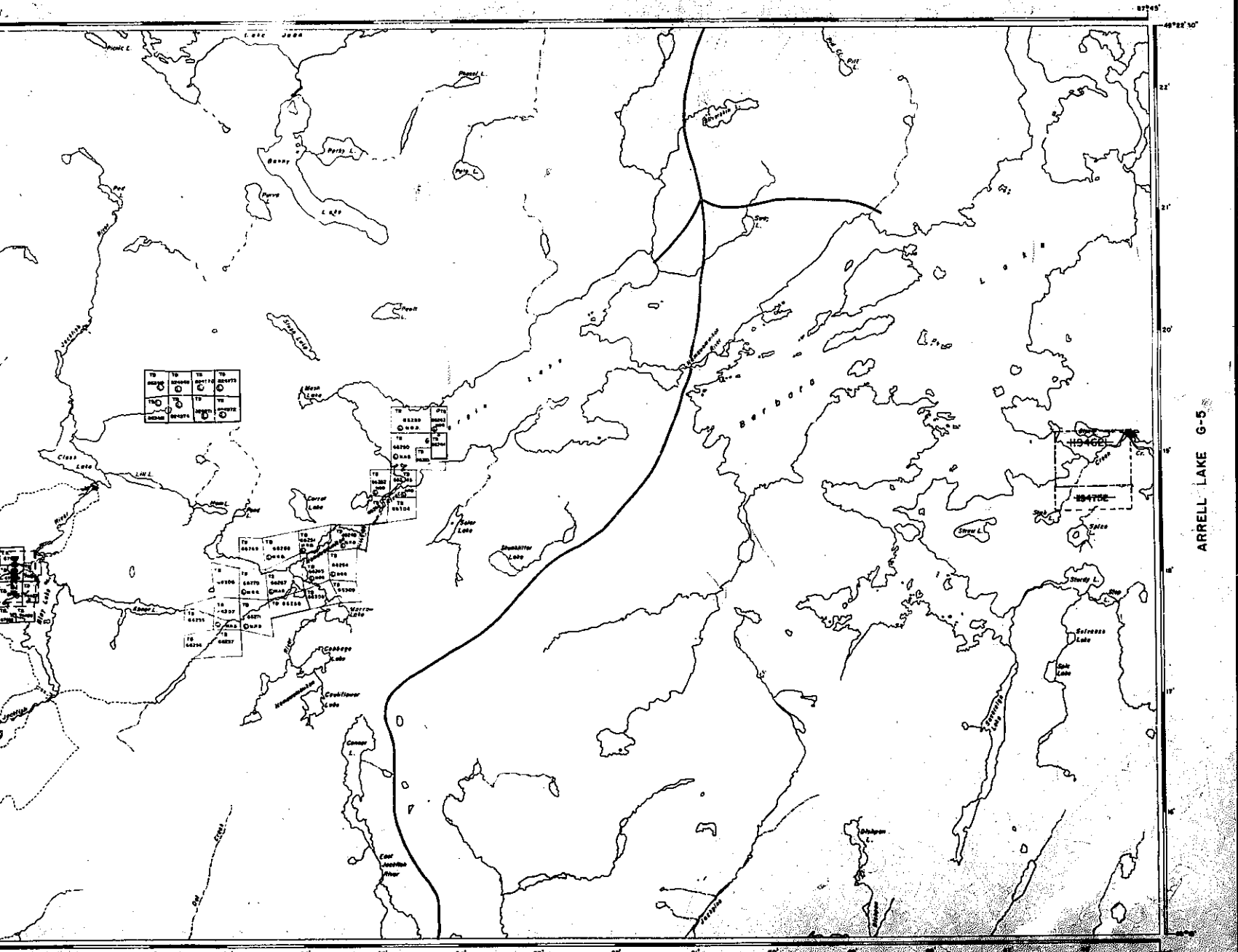
Barbara
Lake
Sturgeon River
Sturgeon Lake
Sturdy L.
Salmon Lake
Spit Lake
Stone L.
Talos
Carrier Lake
Coalspur Lake
Cauliflower Lake
Conner L.
Ohaton L.
Tekapo
Sand River
Cut River
Jackfish River
Class Lake
Lake Superior
Pt. Pelee
Pt. Pic
Pt. Pic
Pt. Pic

2505

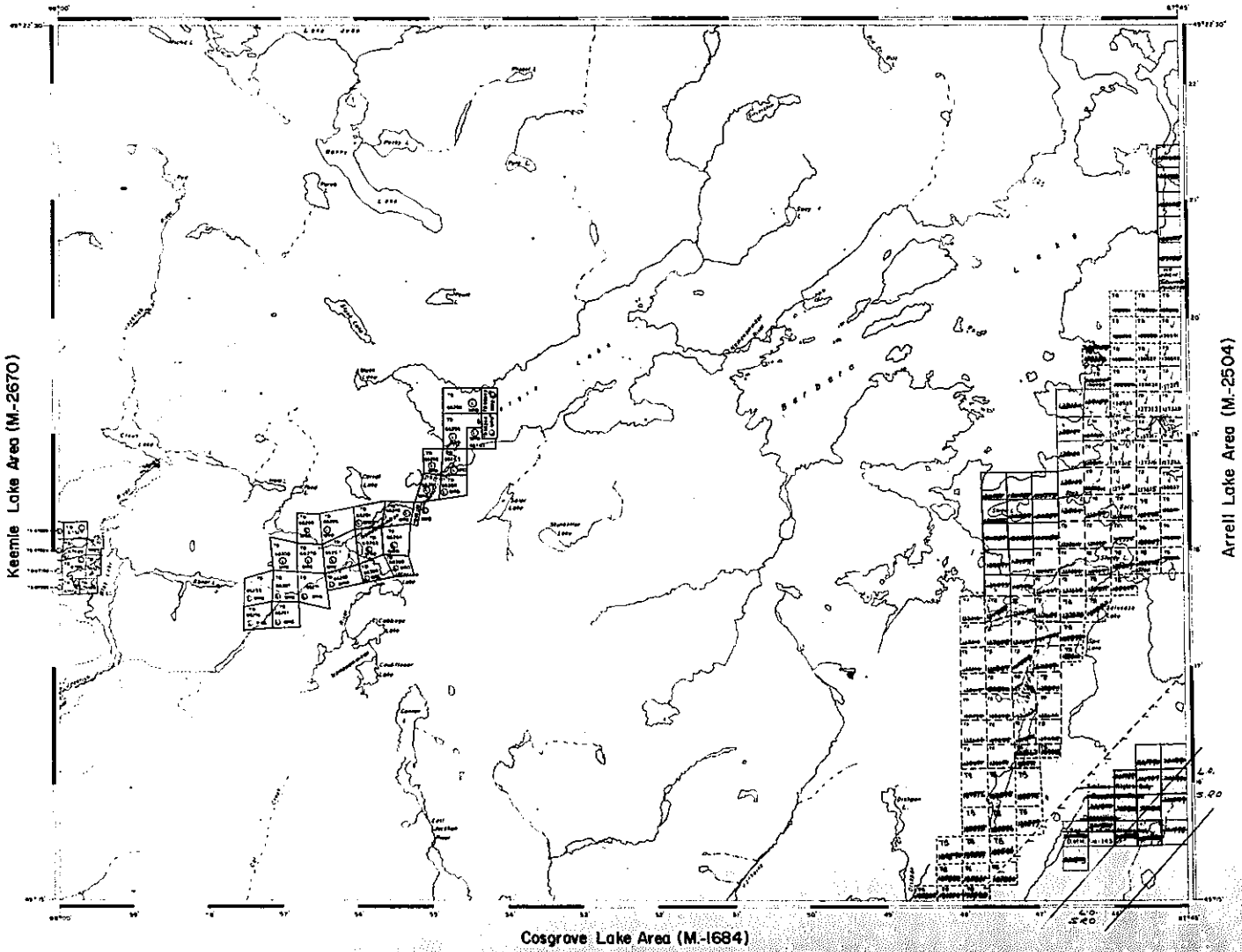

AREA OF

BARBARA LAKE

DISTRICT OF
THUNDER BAY

PORT ARTHUR
MINING DIVISION

SCALE: 1-INCH 40 CHAINS

LEGEND

PATENTED LAND	P
CROWN LAND SALE	C.S.
LEASES	L
LOCATED LAND	L.L.
LICENSE OF OCCUPATION	L.O.
MINING RIGHTS ONLY	M.R.O.
SURFACE RIGHTS ONLY	S.R.O.
ROADS	
IMPROVED ROADS	
KING'S HIGHWAYS	
RAILWAYS	
POWER LINES	
MARSH OR MUSKEG	
MINES	
CANCELLED	C

NOTES

400' Surface Rights Reservation around all Lakes & Rivers.

Surface Rights Only reserved on land indicated thus [illegible] to the Anacondo Iron Ore (Ontario) Ltd. File 185414.

1969

PORT ARTHUR RECEIVED APR - 3 1969 MINING DIVISION

PLAN NO. M-2505

DEPARTMENT OF MINES
ONTARIO

2505

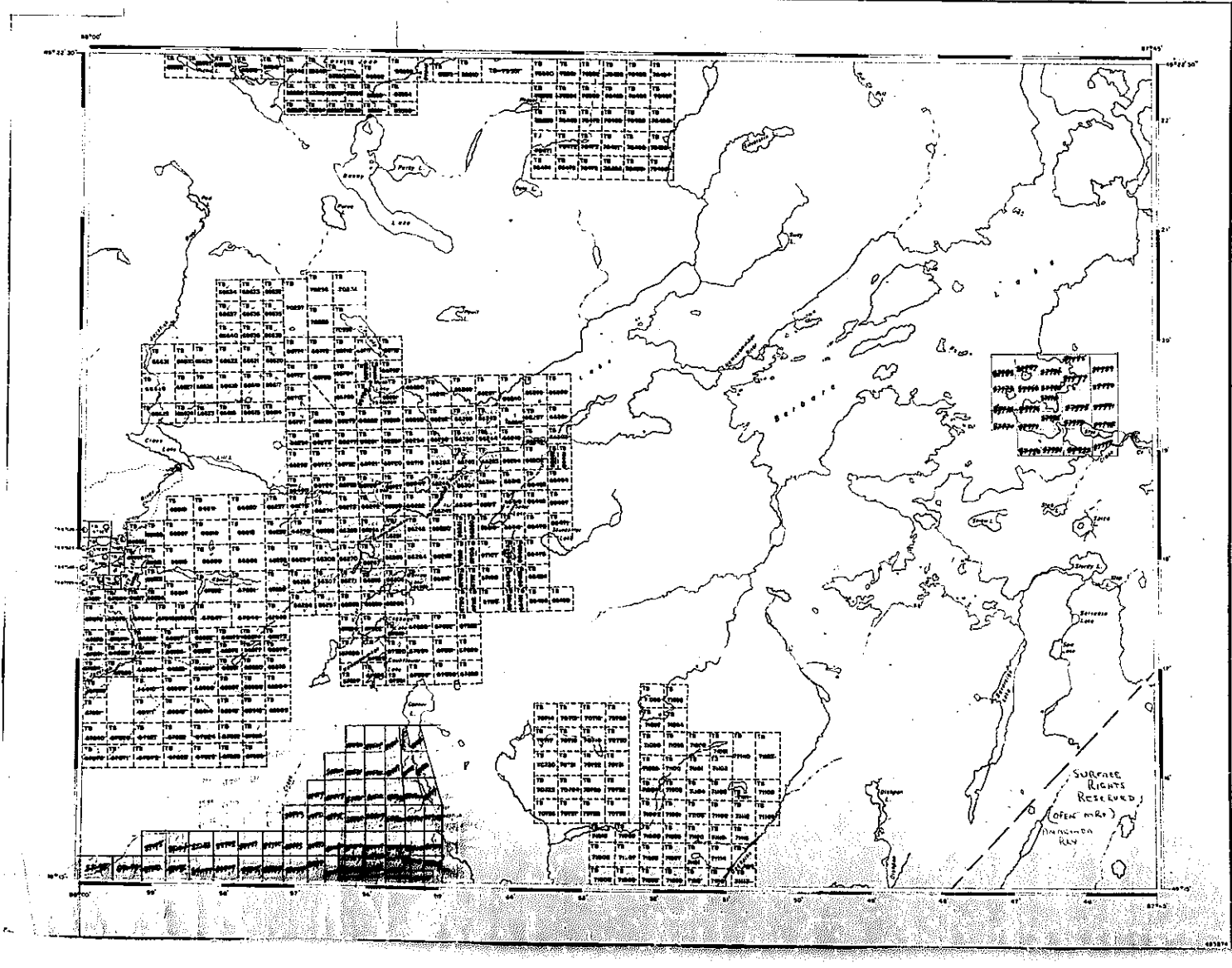

AREA OF

BARBARA LAKE

DISTRICT OF THUNDER BAY

PORT ARTHUR MINING DIVISION

SCALE: 1-INCH 40 CHAINS

LEGEND

PATENTED LAND	P
CROWN LAND SALE	CS
LEASES	L
LOCATED LAND	LL
LICENSE OF OCCUPATION	LO
MINING RIGHTS ONLY	MRO
SURFACE RIGHTS ONLY	SRO
ROADS	
IMPROVED ROADS	
KING'S HIGHWAYS	
RAILWAYS	
POWER LINES	
MARSH OR MUSKEG	
MINES	
CANCELLED	

N.P.F.

NOTES

400' Reserve around islands & rivers to Dept. of Lands & Forests.

1957

PORT ARTHUR RECEIVED MINING DIVISION

PLAN NO. M-2505

DEPARTMENT OF MINES — ONTARIO —

2505

Lake Jean Area (M.-2501)

Keemle Lake Area (M-2670)

Arrell Lake Area (M-2504)

Cosgrove Lake Area (M.-1684)

AREA OF

BARBARA LAKE

DISTRICT OF THUNDER BAY

THUNDER BAY MINING DIVISION

SCALE: 1-INCH 40 CHAINS

LEGEND

PATENTED LAND	P
CROWN LAND SALE	C.S.
LEASES	L
LOCATED LAND	L.L.
LICENSE OF OCCUPATION	L.O.
MINING RIGHTS ONLY	M.R.O.
SURFACE RIGHTS ONLY	S.R.O.
ROADS	
IMPROVED ROADS	
KING'S HIGHWAYS	
RAILWAYS	
POWER LINES	
MARSH OR MUSKEG	
MINES	
CANCELLED	C

NOTES

400' Surface Rights Reservation around all Lakes & Rivers.

1971

NATIONAL TOPOGRAPHIC SERIES 42E5

PLAN NO. M-2505

ONTARIO DEPARTMENT OF MINES AND NORTHERN AFFAIRS

2505

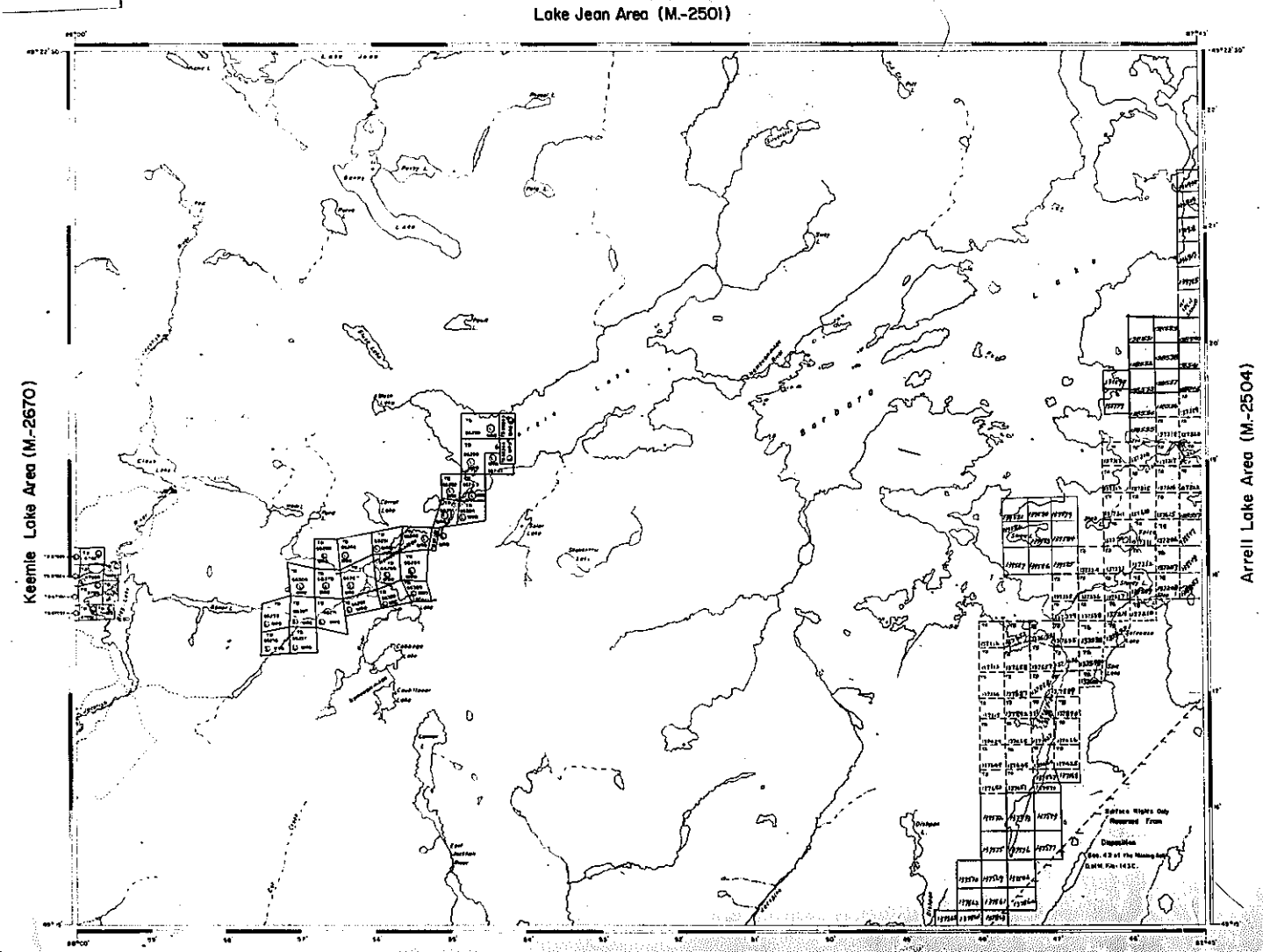

AREA OF

BARBARA LAKE

DISTRICT OF THUNDER BAY

PORT ARTHUR MINING DIVISION

SCALE: 1-INCH - 40 CHAINS

LEGEND

PATENTED LAND	P
CROWN LAND SALE	C.S.
LEASES	L
LOCATED LAND	Loc
LICENSE OF OCCUPATION	L.O.
MINING RIGHTS ONLY	M.R.O.
SURFACE RIGHTS ONLY	S.R.O.
ROADS	
IMPROVED ROADS	
KING'S HIGHWAYS	
RAILWAYS	
POWER LINES	
MARSH OR MUSKEG	
MINES	
CANCELLED	C

NOTES

400' Surface Rights Reservation around all Lakes & Rivers.

Surface Rights Only reserved on land indicated [illegible] to the Anacondo Iron Ore (Ontario) Ltd. File (65414.

1968

PLAN NO. M-2505

DEPARTMENT OF MINES

LAKE JEAN G-64

KEEMLE LAKE G-63

ARRELL LAKE G-5

COSGRAVE LAKE G-25

THE INFORMATION THAT APPEARS ON THIS MAP HAS BEEN COMPILED FROM VARIOUS SOURCES, AND ACCURACY IS NOT GUARANTEED. THOSE WISHING TO STAKE MINING CLAIMS SHOULD CONSULT WITH THE MINING RECORDER, MINISTRY OF NORTHERN DEVELOPMENT AND MINES, FOR ADDITIONAL INFORMATION ON THE STATUS OF THE LANDS SHOWN HEREON.

LEGEND

PATENTED LAND	
CROWN LAND SALE.	C.S.
LEASES	
LOCATED LAND	Loc
LICENSE OF OCCUPATION	L.O.
MINING RIGHTS ONLY	M.R.O.
SURFACE RIGHTS ONLY	S.R.O.
ROADS	
IMPROVED ROADS	
KING'S HIGHWAYS	
RAILWAYS	
POWER LINES	
MARSH OR MUSKEG	
MINES	
CANCELLED	
PATENTED S.R.O. LAND USE PERMITS FOR COMMERIAL TOURISM/OUTPOST CAMPS	

NOTES

THUNDER BAY MINING DIVISION
'96 APR 4 PM 9 18

AREA

BARBARA LAKE

M.N.R. ADMINISTRATIVE DISTRICT

NIPIGON

MINING DIVISION

THUNDER BAY

LAND TITLES / REGISTRY DIVISION

THUNDER BY

Ministry of Natural Resources — Land Management Branch — Ontario

APR 3/91

Date FEBRUARY 1991

Number **G-6**

APR 4, 1996

LAKE JEAN G-64

KEEMLE LAKE G-63

ARRELL LAKE G-5

COSGRAVE LAKE G-25

194752

194462

THE INFORMATION THAT APPEARS ON THIS MAP HAS BEEN COMPILED FROM VARIOUS SOURCES, AND ACCURACY IS NOT GUARANTEED. THOSE WISHING TO STAKE MINING CLAIMS SHOULD CONSULT WITH THE MINING RECORDER, MINISTRY OF NORTHERN DEVELOPMENT AND MINES, FOR ADDITIONAL INFORMATION ON THE STATUS OF THE LANDS SHOWN HEREON.

LEGEND

PATENTED LAND	P
CROWN LAND SALE	C.S.
LEASES	L
LOCATED LAND	Loc.
LICENSE OF OCCUPATION	L.O.
MINING RIGHTS ONLY	M.R.O.
SURFACE RIGHTS ONLY	S.R.O.
ROADS	
IMPROVED ROADS	
KING'S HIGHWAYS	
RAILWAYS	
POWER LINES	
MARSH OR MUSKEG	
MINES	
CANCELLED	C.
PATENTED S.R.O. LAND USE PERMITS FOR COMMERCIAL TOURISM, OUTPOST CAMPS	

NOTES

DATE OF ISSUE

JUN 17 1998

PROVINCIAL RECORDING OFFICE - SUDBURY

AREA

BARBARA LAKE

M.N.R. ADMINISTRATIVE DISTRICT

NIPIGON

MINING DIVISION

THUNDER BAY

LAND TITLES / REGISTRY DIVISION

THUNDER BAY

Ontario Ministry of Natural Resources — Land Management Branch

Date FEBRUARY 1991

Number **G-6**

2505

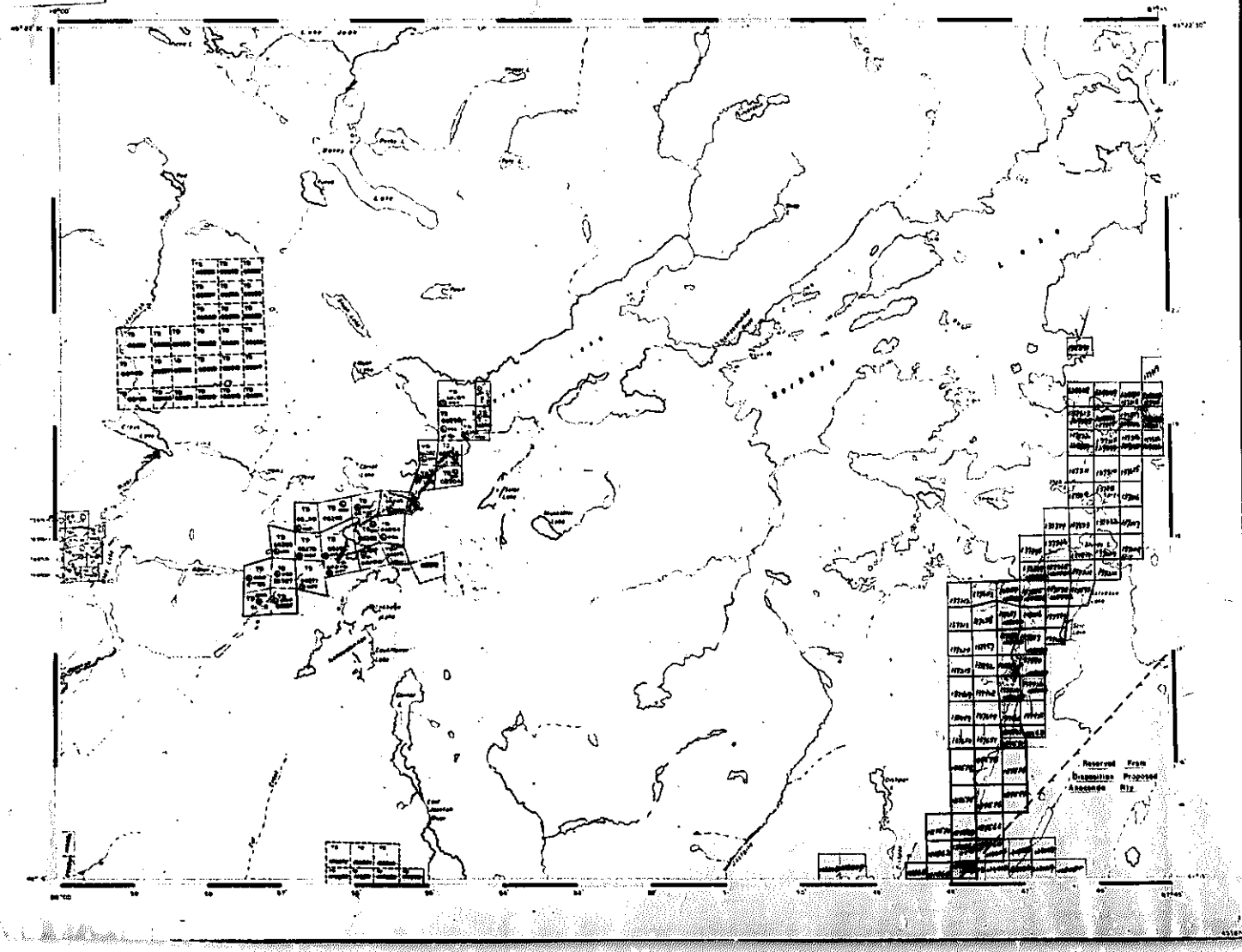

AREA OF

BARBARA LAKE

DISTRICT OF THUNDER BAY

PORT ARTHUR MINING DIVISION

SCALE: 1-INCH 40 CHAINS

LEGEND

PATENTED LAND	P
CROWN LAND SALE	C.S.
LEASES	L
LOCATED LAND	L.L.
LICENSE OF OCCUPATION	L.O.
MINING RIGHTS ONLY	M.R.O.
SURFACE RIGHTS ONLY	S.R.O.
ROADS	
IMPROVED ROADS	
KING'S HIGHWAYS	
RAILWAYS	
POWER LINES	
MARSH OR MUSKEG	
MINES	

NOTES

400' Reserve along all roads & streets to Dept of Lands & Forests.

SURFACE RIGHTS ONLY reserved on land indicated thus to the Anaconda Iron Ore (Canada) Ltd L.B.P. File 165414

This Twp. Lies Within The NIPIGON PROVINCIAL FOREST

1962

PLAN NO. M-2505

DEPARTMENT OF MINES ONTARIO

2505

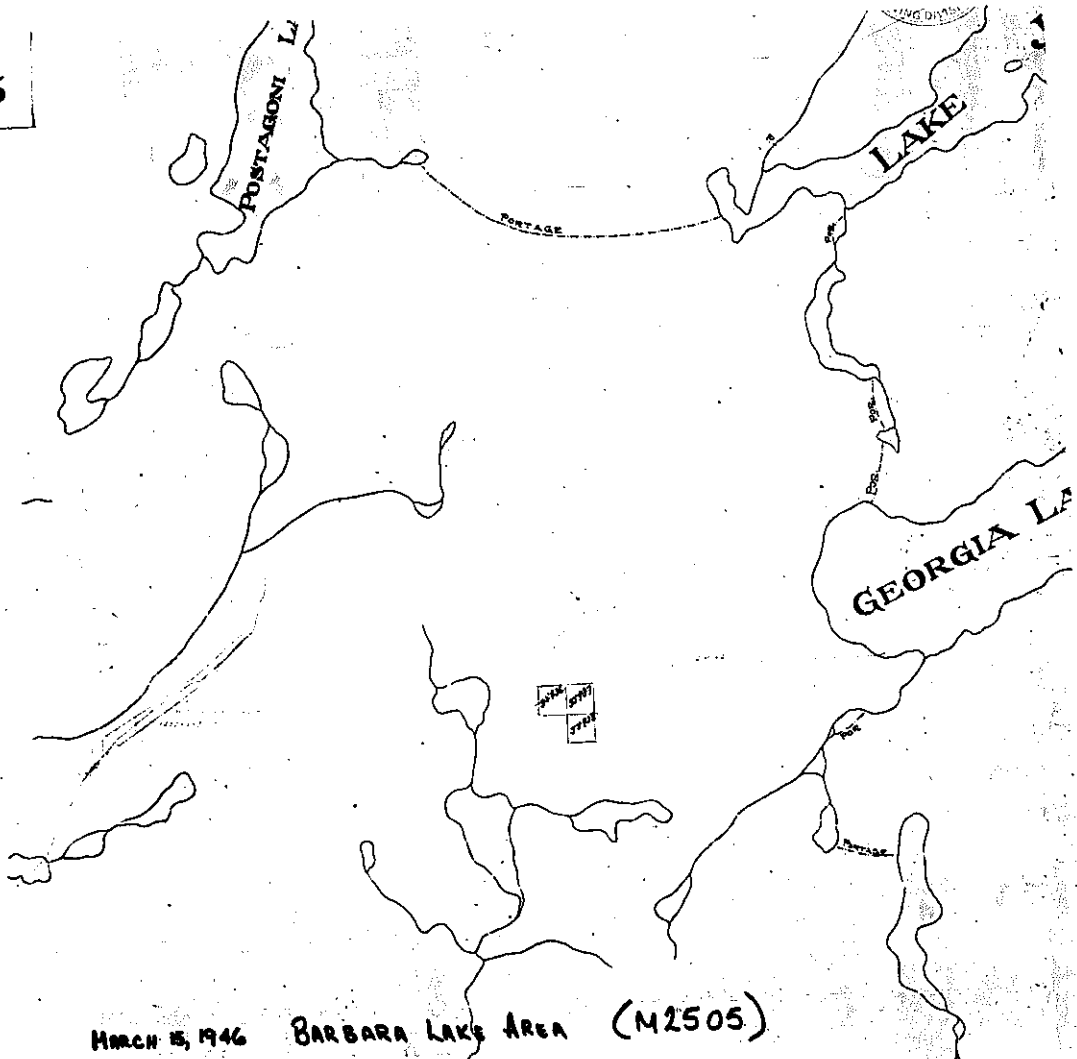

MARCH 15, 1946 BARBARA LAKE AREA (M2505)

Lake Vedin Area (M-2501)

Keemle Lake Area (M-2670)

Arrell Lake Area (M-2504)

Cosgrove Lake Area (M-1684)

BARBARA LAKE

DISTRICT OF
THUNDER BAY

THUNDER BAY
MINING DIVISION

SCALE: 1-INCH = 40 CHAINS

LEGEND

PATENTED LAND	P
CROWN LAND SALE	C.S.
LEASES	L
LOCATED LAND	L.L.
LICENCE OF OCCUPATION	L.O.
MINING RIGHTS ONLY	M.R.O.
SURFACE RIGHTS ONLY	S.R.O.
ROADS	
IMPROVED ROADS	
KING'S HIGHWAYS	
RAILWAYS	
POWER LINES	
MARSH OR MUSKEG	
MINES	
CANCELLED	C

NOTES

400' Surface Rights Reservation along all Lakes & Rivers.

1975

NTS

NATIONAL TOPOGRAPHIC SERIES 42E5

PLAN NO. M-2505

ONTARIO
MINISTRY OF NATURAL RESOURCES
SURVEYS AND MAPPING BRANCH

2505

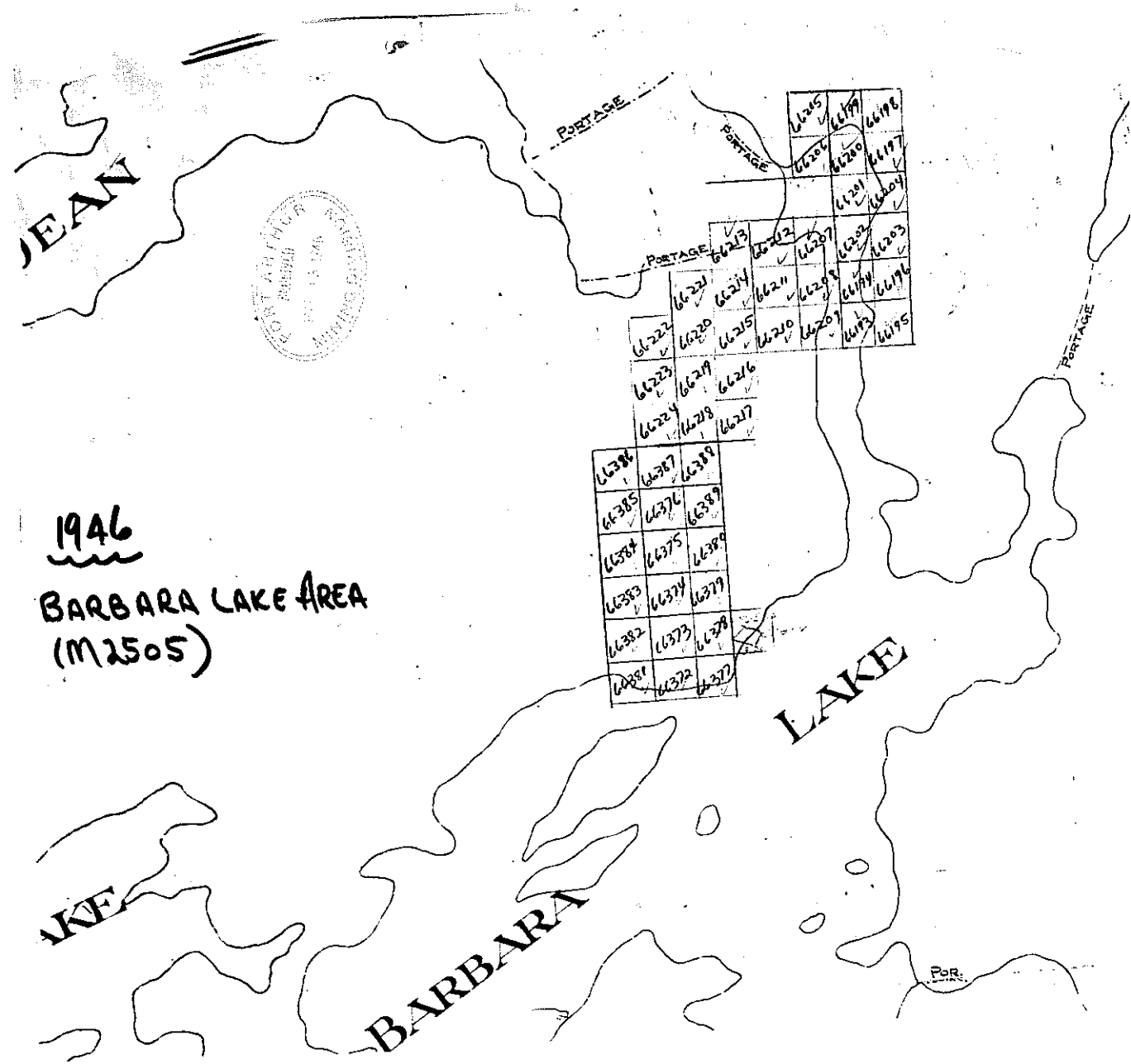
JEAN
PORTAGE
PORTAGE
PORTAGE
PORTAGE
PORTAGE
LAKE
BARBARA
AKE
1946
BARBARA LAKE AREA
(M2505)

1955 (M2505)

BARBARA LAKE AREA




Phasel L.
Pelo L.
Red Lake
Pasa L.
Stish Lake
Georgia Lake
Lake
Lake
Way L.
Canner Lake


No
open
Ground
Georgia Lake
Dishpan
Lake


No
open
Ground
Georgia Lake
Dishpan
Lake
T.B.

2505

1955 (M2505)

BARBARA LAKE AREA



2505

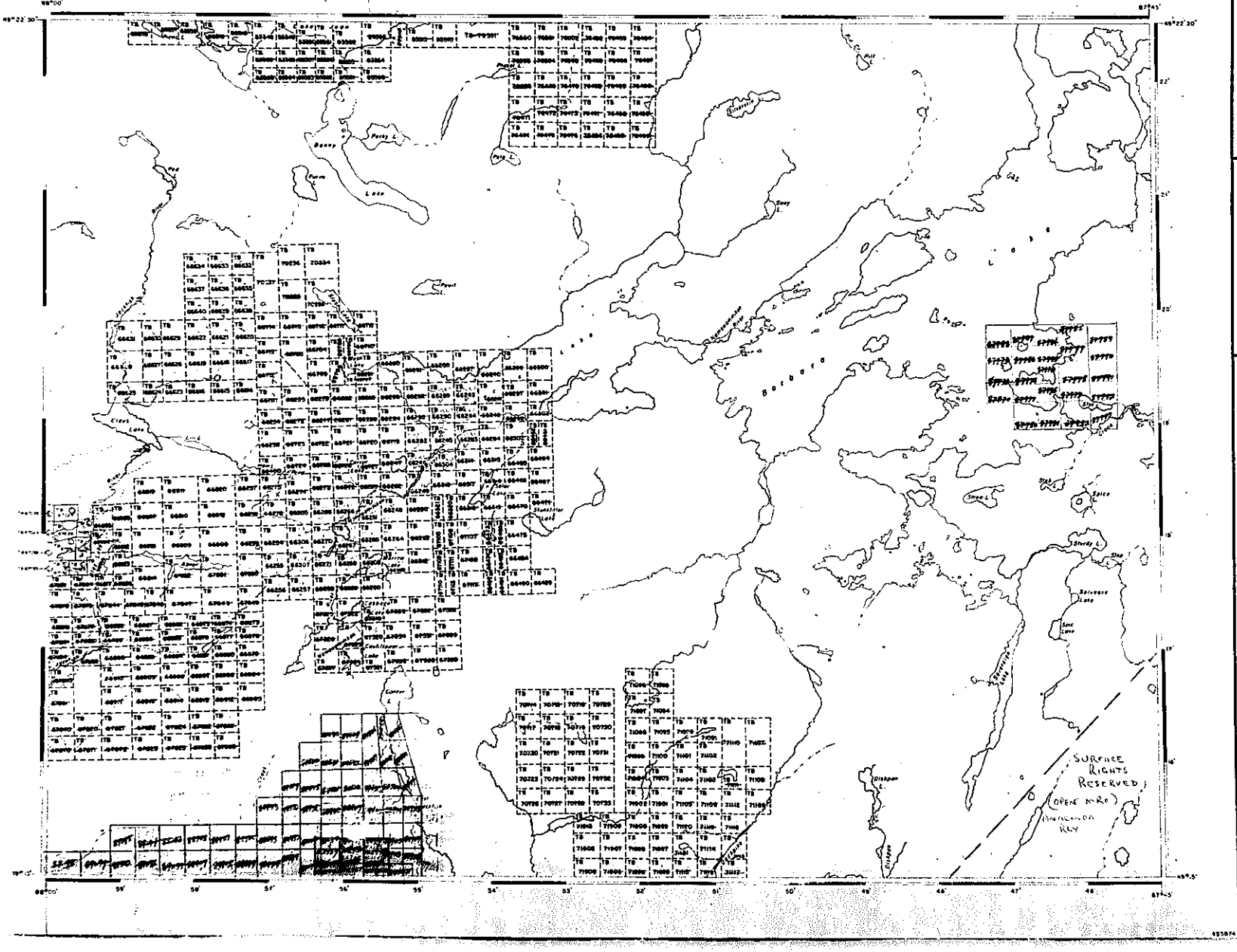

AREA OF

BARBARA LAKE

DISTRICT OF THUNDER BAY

PORT ARTHUR MINING DIVISION

SCALE: 1-INCH 40 CHAINS

LEGEND

PATENTED LAND	(P)
CROWN LAND SALE	C S
LEASES	(L)
LOCATED LAND	Loc
LICENSE OF OCCUPATION	L O
MINING RIGHTS ONLY	M R O
SURFACE RIGHTS ONLY	S R O
ROADS	
IMPROVED ROADS	
KING'S HIGHWAYS	
RAILWAYS	
POWER LINES	
MARSH OR MUSKEG	
MINES	
CANCELLED	

N.P.F.

NOTES

400' Reserve around all lakes & rivers to Dept. of Lands & Forests.

1957

PORT ARTHUR RECEIVED 1957 MINING DIVISION

PLAN NO M-2505

DEPARTMENT OF MINES — ONTARIO

2505

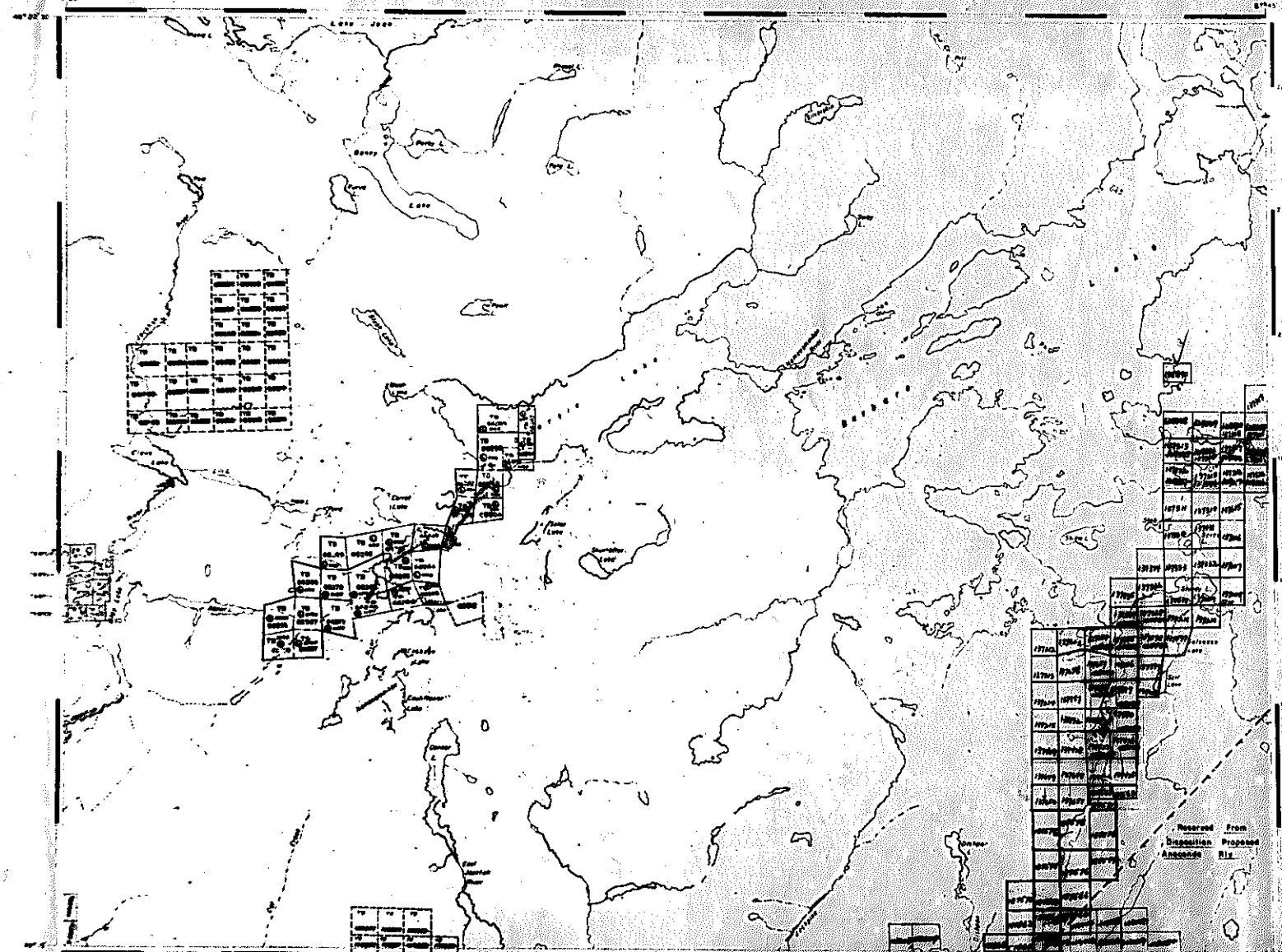

AREA OF

BARBARA LAKE

DISTRICT OF
THUNDER BAY

PORT ARTHUR
MINING DIVISION

SCALE: 1-INCH 40 CHAINS

LEGEND

PATENTED LAND	P
CROWN LAND SALE	CS
LEASES	
LOCATED LAND	LOC
LICENSE OF OCCUPATION	LO
MINING RIGHTS ONLY	MRO
SURFACE RIGHTS ONLY	SRO
ROADS	
IMPROVED ROADS	
KING'S HIGHWAYS	
RAILWAYS	
POWER LINES	
MARSH OR MUSKEG	
MINES	
PALLETIP	

NOTES

400' Reserve around all Isles & Islets to Dept. of Lands & Forests.

SURFACE RIGHTS ONLY reserved on land indicated thus to the Anaconda Iron Ore (Ontario) Ltd. L.&F. File 165414.

This Twp. Lies Within The NIPIGON PROVINCIAL FOREST

1962

PLAN NO. M-2505

DEPARTMENT OF MINES
— ONTARIO —

2505

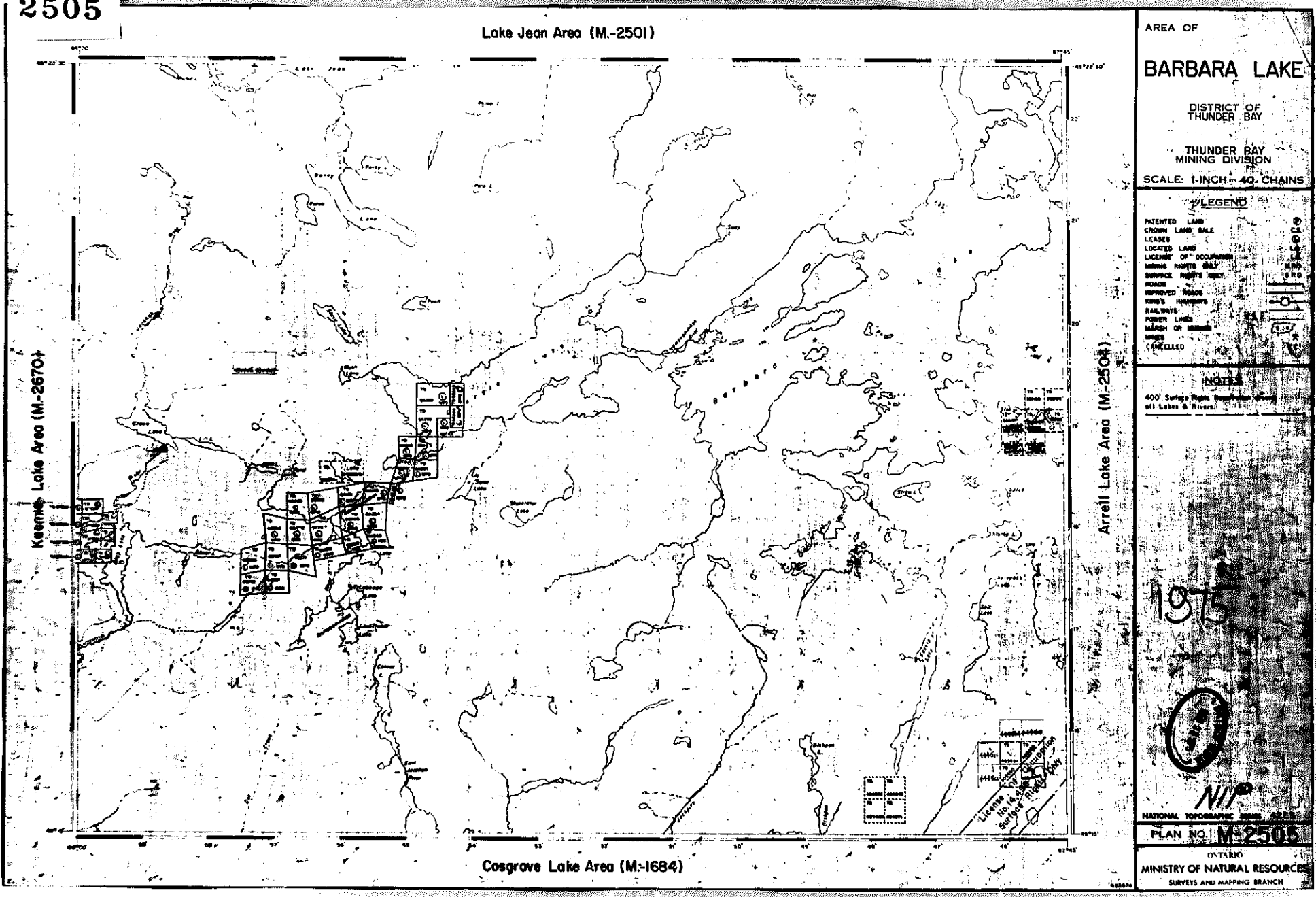
Lake Jean Area (M.-2501)
Keenan Lake Area (M.-2670)
Arrell Lake Area (M.-2504)
Cosgrove Lake Area (M.-1684)
AREA OF
BARBARA LAKE
DISTRICT OF THUNDER BAY
THUNDER BAY MINING DIVISION
SCALE: 1-INCH = 40 CHAINS
LEGEND
PATENTED LAND
CROWN LAND SALE
LEASES
LOCATED LAND
LICENCE OF OCCUPATION
MINING RIGHTS ONLY
SURFACE RIGHTS ONLY
ROADS
IMPROVED ROADS
KING'S HIGHWAYS
RAILWAYS
POWER LINES
MARSH OR MUSKEG
MINES
CANCELLED
NOTES
400' Surface Rights Reservation along all Lakes & Rivers.
1975
NATIONAL TOPOGRAPHIC SERIES
PLAN NO. M-2505
ONTARIO
MINISTRY OF NATURAL RESOURCES
SURVEYS AND MAPPING BRANCH

2505

Lake Jean Area (M.-2501)

Keemle Lake Area (M-2670)

Arrell Lake Area (M.-2504)

Cosgrove Lake Area (M.-1684)

License No. 14 Surface Rights

AREA OF

BARBARA LAKE

DISTRICT OF THUNDER BAY

THUNDER BAY MINING DIVISION

SCALE: 1-INCH 40 CHAINS

LEGEND

PATENTED LAND	P
CROWN LAND SALE	CS
LEASES	L
LOCATED LAND	LK
LICENSE OF OCCUPATION	LO
MINING RIGHTS ONLY	MRO
SURFACE RIGHTS ONLY	SRO
ROADS	
IMPROVED ROADS	
KING'S HIGHWAYS	
RAILWAYS	
POWER LINES	
MARSH OR MUSKEG	
MINES	
CANCELLED	C

NOTES

400' Surface Rights Reservation around all Lakes & Rivers.

1971

NATIONAL TOPOGRAPHIC SERIES 42E5

PLAN NO. M-2505

ONTARIO DEPARTMENT OF MINES AND NORTHERN AFFAIRS

2505

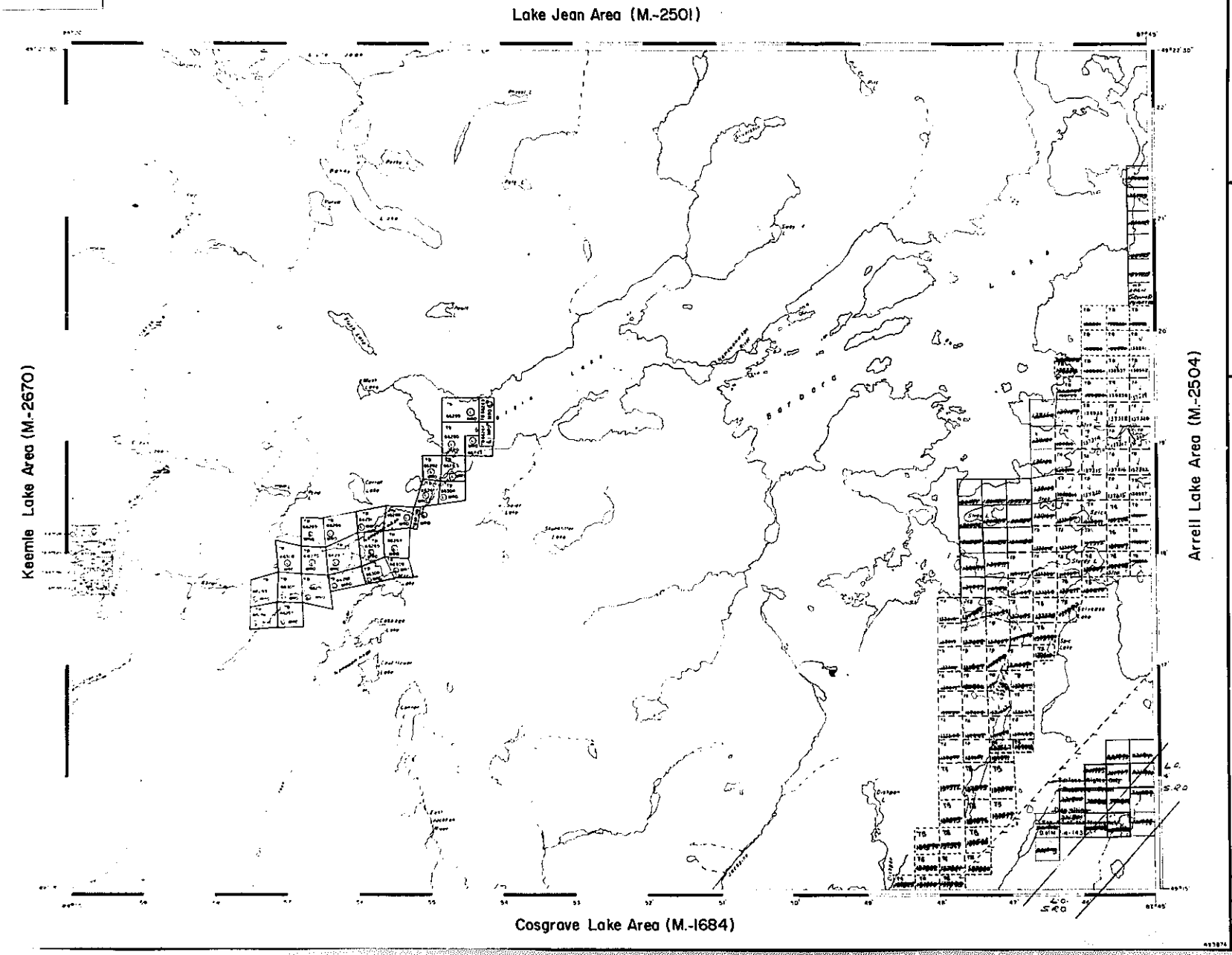

AREA OF

BARBARA LAKE

DISTRICT OF THUNDER BAY

PORT ARTHUR MINING DIVISION

SCALE: 1-INCH 40 CHAINS

LEGEND

PATENTED LAND	P
CROWN LAND SALE	CS
LEASES	L
LOCATED LAND	LK
LICENSE OF OCCUPATION	LO
MINING RIGHTS ONLY	MRO
SURFACE RIGHTS ONLY	SRO
ROADS	
IMPROVED ROADS	
KING'S HIGHWAYS	
RAILWAYS	
POWER LINES	
MARSH OR MUSKEG	
MINES	
CANCELLED	C

NOTES

400' Surface Rights Reservation around all Lakes & Rivers

Surface Rights Only reserved on land indicated thus ——— to the Anaconda Iron Ore (Ontario) Ltd. File 165414.

1969

PORT ARTHUR OFFICE APR 2 1969 MINING DIVISION

PLAN NO. M-2505

DEPARTMENT OF M[illegible]

— ONTARIO —

2505

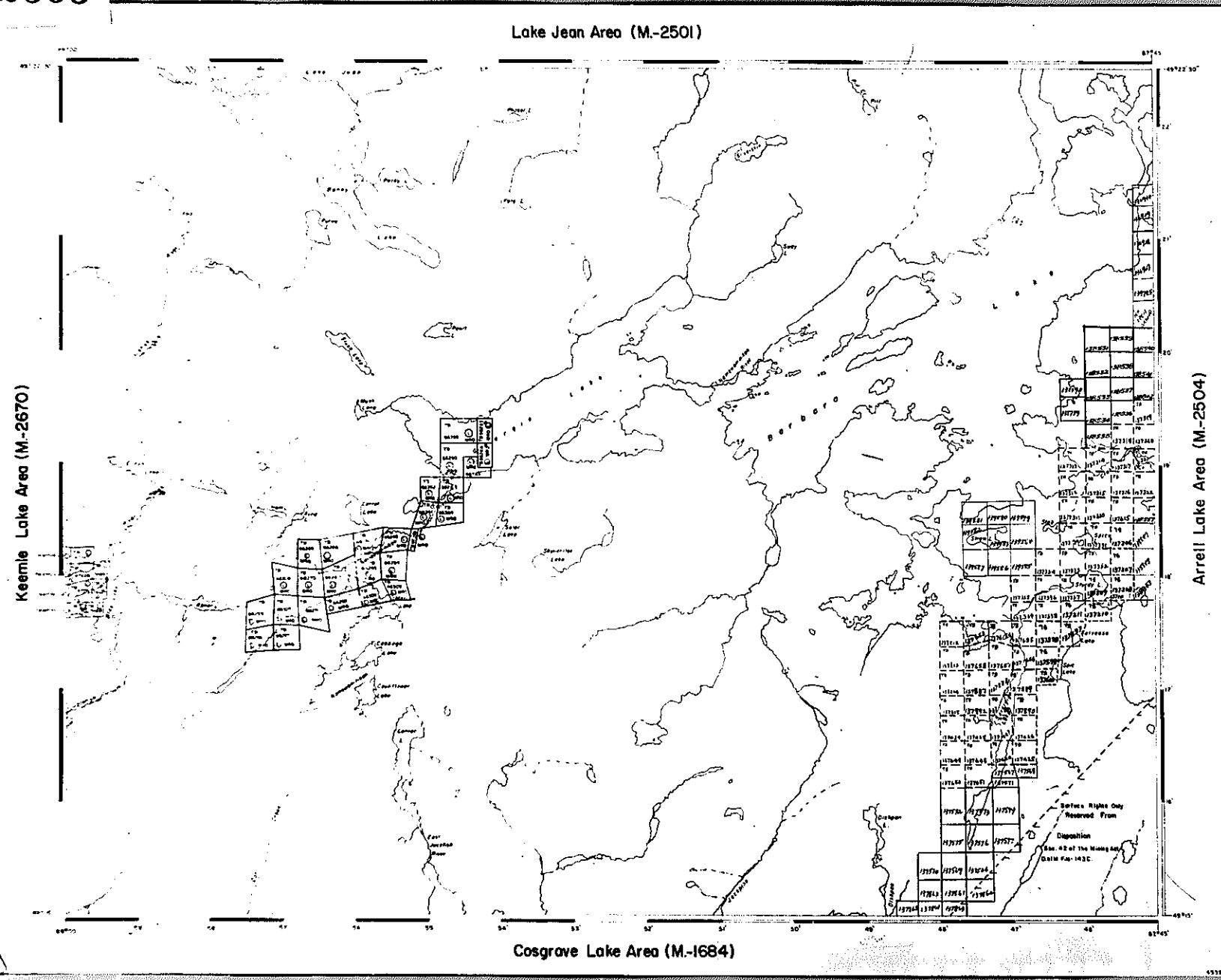

AREA OF

BARBARA LAKE

DISTRICT OF THUNDER BAY

PORT ARTHUR MINING DIVISION

SCALE: 1-INCH 40 CHAINS

LEGEND

PATENTED LAND	P
CROWN LAND SALE	C S
LEASES	L
LOCATED LAND	L OC
LICENSE OF OCCUPATION	L O
MINING RIGHTS ONLY	M R O
SURFACE RIGHTS ONLY	S R O
ROADS	
IMPROVED ROADS	
KING'S HIGHWAYS	
RAILWAYS	
POWER LINES	
MARSH OR MUSKEG	
MINES	
CANCELLED	C

NOTES

400' Surface Rights Reservation around all Lakes & Rivers.

Surface Rights Only reserved on land indicated thus: ... to the Anaconda Iron Ore (Ontario) Ltd. File 185414.

1968

PLAN NO. M-2505

DEPARTMENT OF MINES

— ONTARIO —

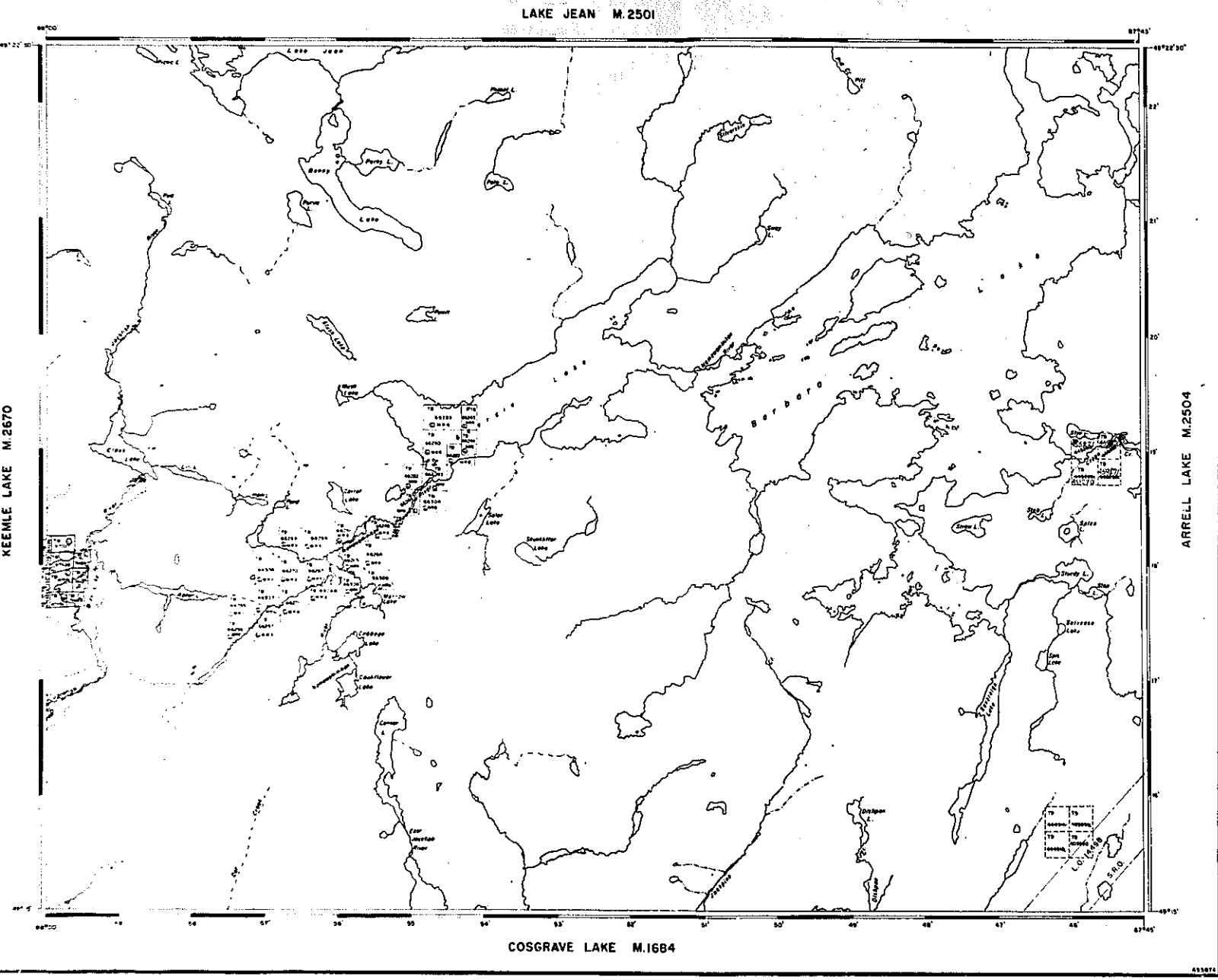

AREA OF

BARBARA LAKE

DISTRICT OF
THUNDER BAY

THUNDER BAY
MINING DIVISION

SCALE: 1-INCH = 40 CHAINS

LEGEND

PATENTED LAND	
CROWN LAND SALE	C.S.
LEASES	L
LOCATED LAND	Loc
LICENSE OF OCCUPATION	L.O.
MINING RIGHTS ONLY	M.R.O.
SURFACE RIGHTS ONLY	S.R.O.
ROADS	
IMPROVED ROADS	
KING'S HIGHWAYS	
RAILWAYS	
POWER LINES	
MARSH OR MUSKEG	
MINES	
CANCELLED	C
PATENTED S.R.O.	

NOTES

400' Surface Rights Reservation along the shores of all lakes and rivers.

1977

Feb. 21/77

NIPIGON DIST.
NATIONAL TOPOGRAPHIC SERIES 42E5

PLAN NO. M-2505

ONTARIO
MINISTRY OF NATURAL RESOURCES
SURVEYS AND MAPPING BRANCH

2505

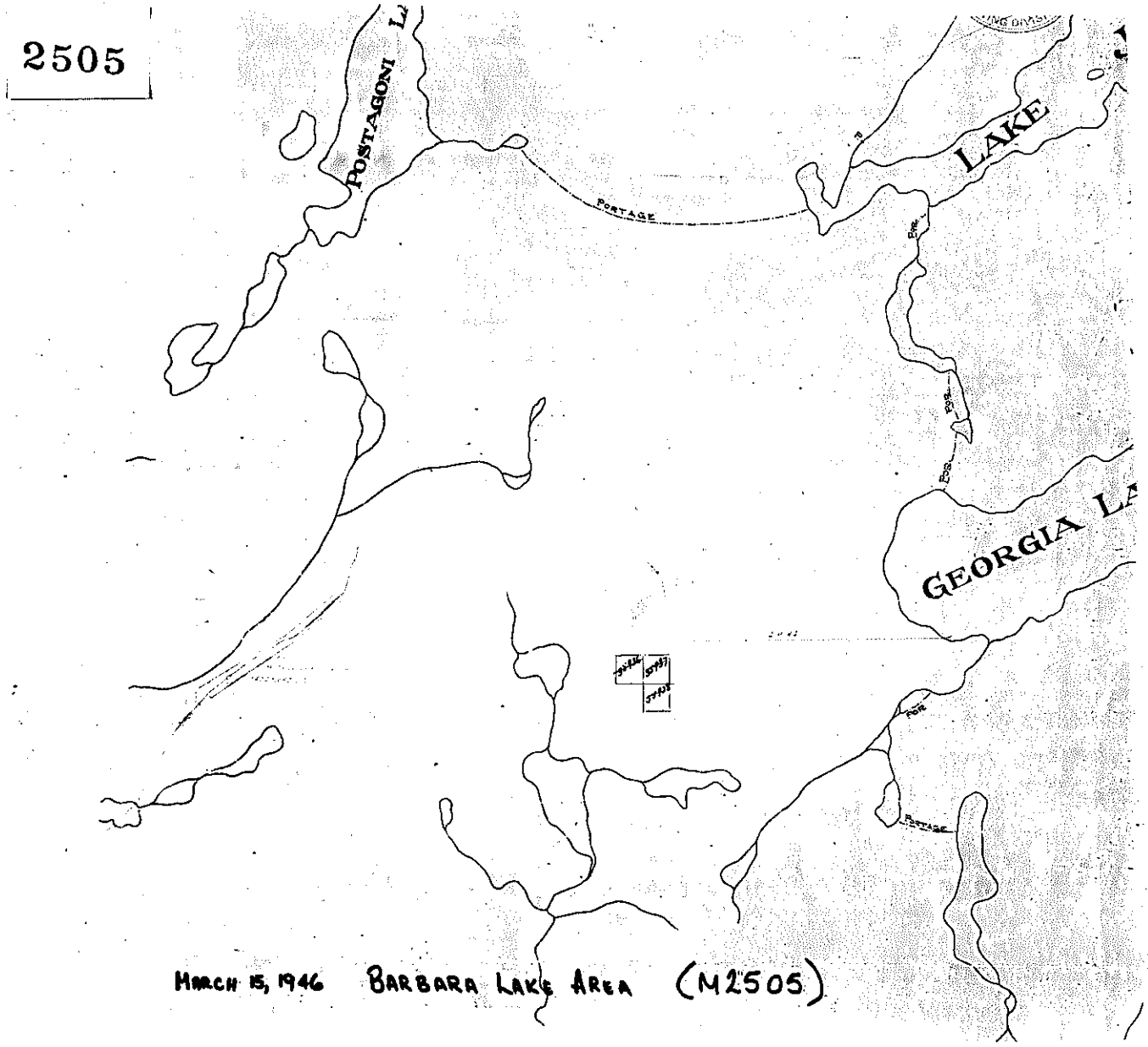

MARCH 15, 1946 BARBARA LAKE AREA (M2505)

2505

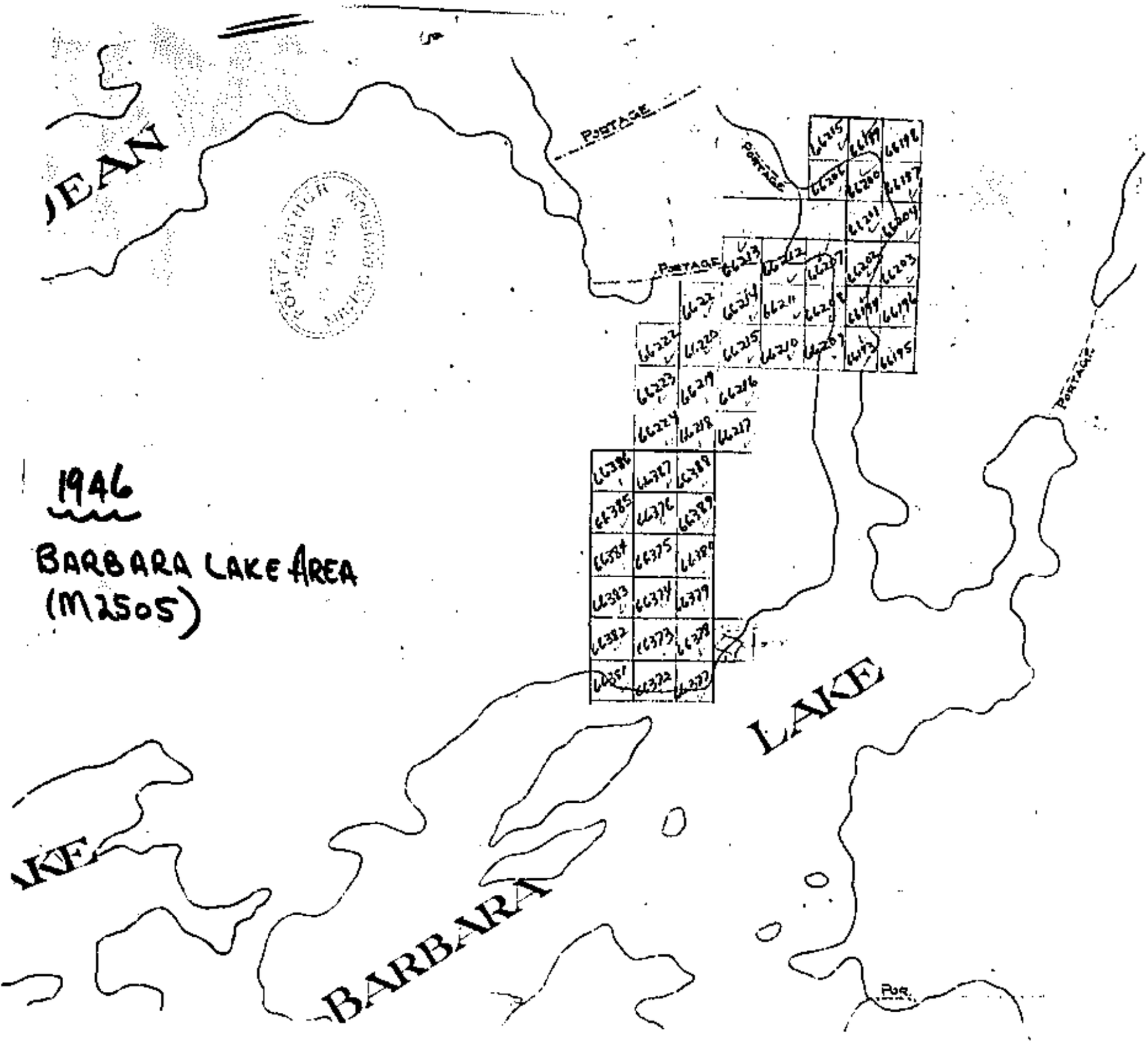
JEAN
PORTAGE
PORTAGE
PORTAGE
PORTAGE
LAKE
BARBARA
LAKE
1946
BARBARA LAKE AREA
(M2505)


Phasel L.
Pelo L.
Red Lake
Sabish L.
Georgia Lake
Clay
Conner Lake

LAKE JEAN M.2501

KEEMLE LAKE M.2670

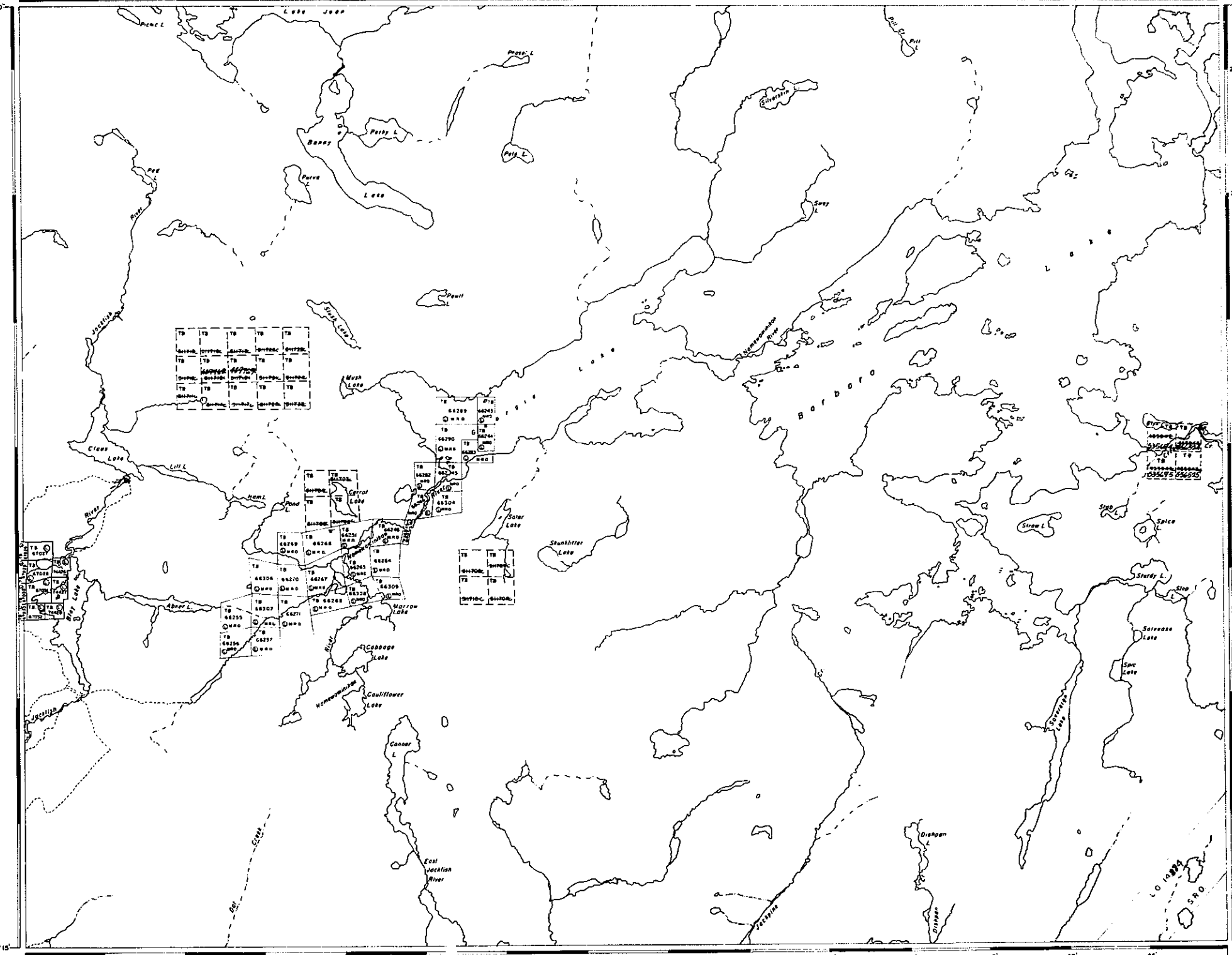

ARRELL LAKE M.2504

COSGRAVE LAKE M.1684

AREA OF

BARBARA LAKE

DISTRICT OF
THUNDER BAY

THUNDER BAY
MINING DIVISION

SCALE: 1-INCH = 40 CHAINS

LEGEND

PATENTED LAND	● or Ⓟ
CROWN LAND SALE	C.S.
LEASES	Ⓛ
LOCATED LAND	Loc.
LICENSE OF OCCUPATION	L.O.
MINING RIGHTS ONLY	M.R.O.
SURFACE RIGHTS ONLY	S.R.O.
ROADS	
IMPROVED ROADS	
KING'S HIGHWAYS	
RAILWAYS	
POWER LINES	
MARSH OR MUSKEG	
MINES	⚒
CANCELLED	C
PATENTED S.R.O.	⊖

NOTES

400' Surface Rights Reservation along the shores of all lakes and rivers.

G6

NIPIGON DIST. JULY 3/79
NATIONAL TOPOGRAPHIC SERIES 42E5

PLAN NO. M-2505

ONTARIO
MINISTRY OF NATURAL RESOURCES
SURVEYS AND MAPPING BRANCH

LAKE JEAN G-64

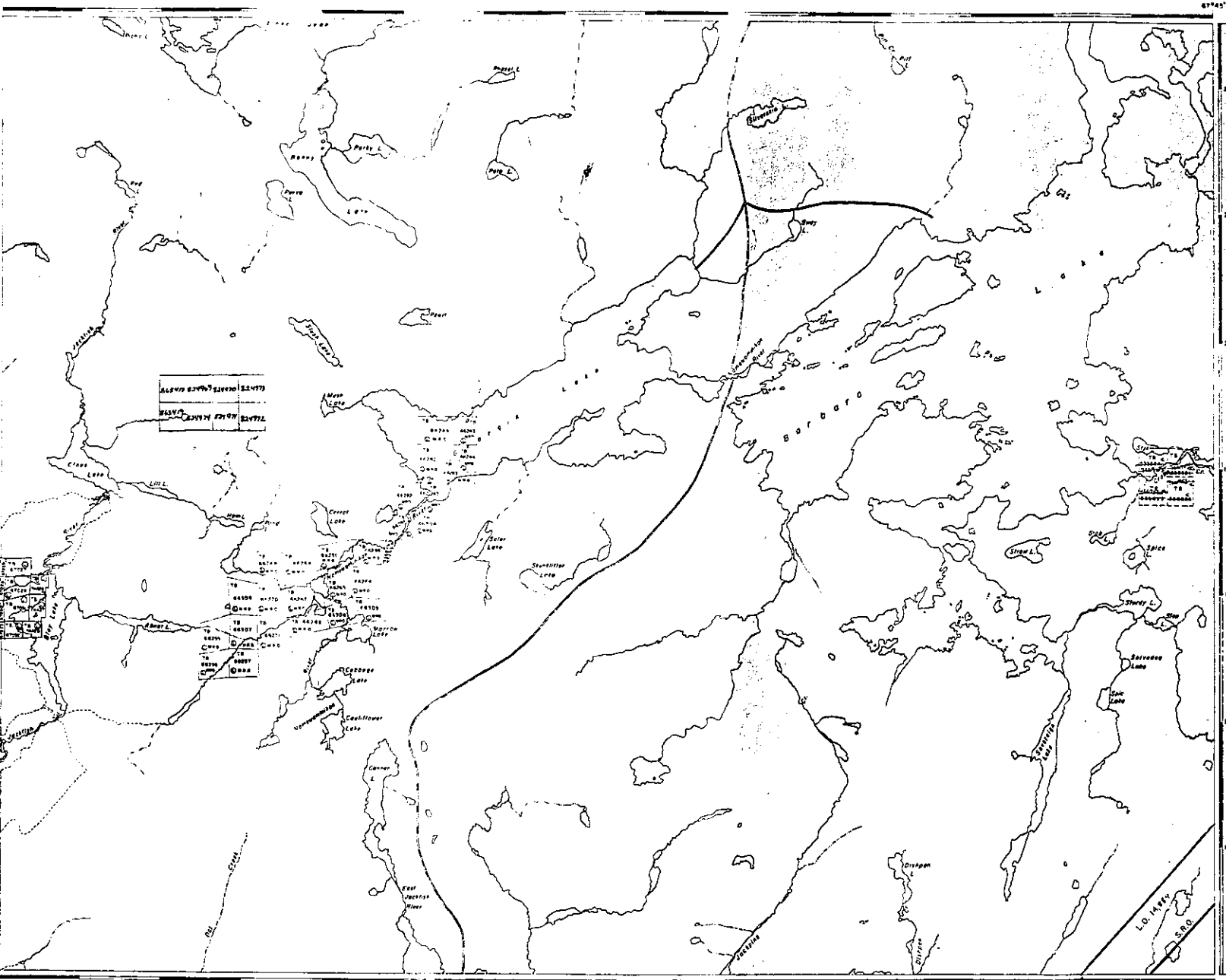
Barbara
Lake
Stewart
Straw L.
Spice
Sandy L.
Sandy
Sawyer Lake
Oak Lake
Savanne Lake
Divisor
L.O. 14874
S.R.O.
Jackfish
Cauliflower Lake
Cabbage Lake
Carrot Lake
Carrot L.
East Jackfish River
Old
Cross
Lake
Hawk
Lake
Lake
Jackfish
Pete L.
Pete
Lake
Pete L.
Rocky
Lake
Pete L.
Pete
Lake
Fish
Lake
Mary
Lake
Lake
Lake

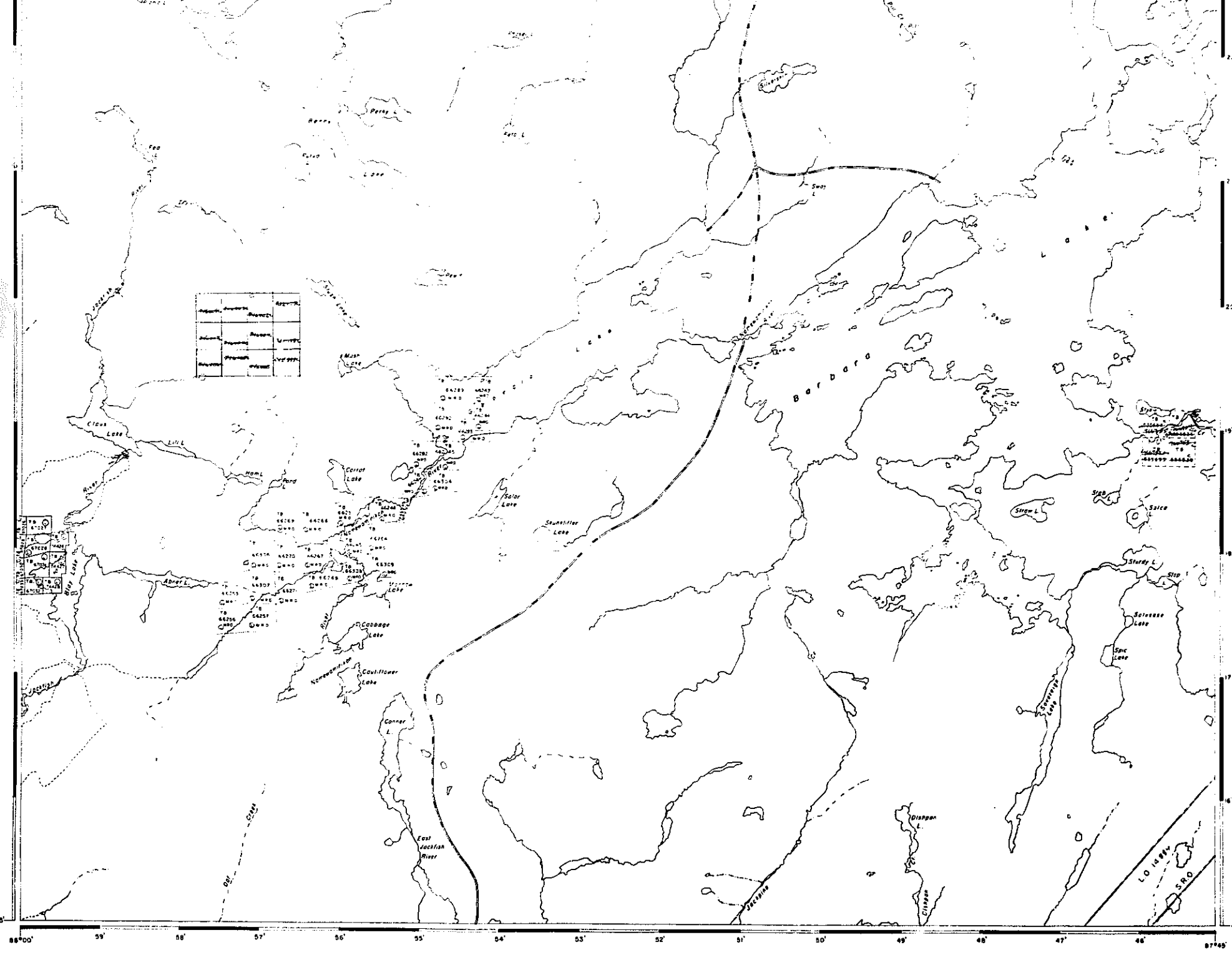
Lake
Barbara
Carrot Lake
Solar Lake
Skunkfiller Lake
Cabbage Lake
Cauliflower Lake
Ganner L.
East Jackfish River
Jackfish
Dispan L.
Dispan
Strom L.
Salce
Sturdy L.
Solesse Lake
Sevenstar Lake
Abner L.
Hom L.
Pond
Clous Lake
Little
River
Silver
Swan L.
Perry L.
Fete L.
Fee
Dew
Moir Lake
Lo 1484
SRO

LEGEND

PATENTED LAND	● or Ⓟ
CROWN LAND SALE	C.S.
LEASES	Ⓛ
LOCATED LAND	Loc.
LICENSE OF OCCUPATION	L.O.
MINING RIGHTS ONLY	M.R.O.
SURFACE RIGHTS ONLY	S.R.O.
ROADS	
IMPROVED ROADS	
KING'S HIGHWAYS	
RAILWAYS	
POWER LINES	
MARSH OR MUSKEG	
MINES	⚒
CANCELLED	C
PATENTED S.R.O.	⊖

NOTES

THUNDER BAY
SEP 1 2 1980
AM PM
7 8 9 10 11 12 1 2 3 4 5 6

AREA

BARBARA LAKE

M.N.R. ADMINISTRATIVE DISTRICT

NIPIGON

MINING DIVISION

THUNDER BAY

LAND TITLES / REGISTRY DIVISION

THUNDER BAY

Ontario

Ministry of Natural Resources

Land Management Branch

APR. 3/81

Date FEBRUARY 1981

Number

G-6

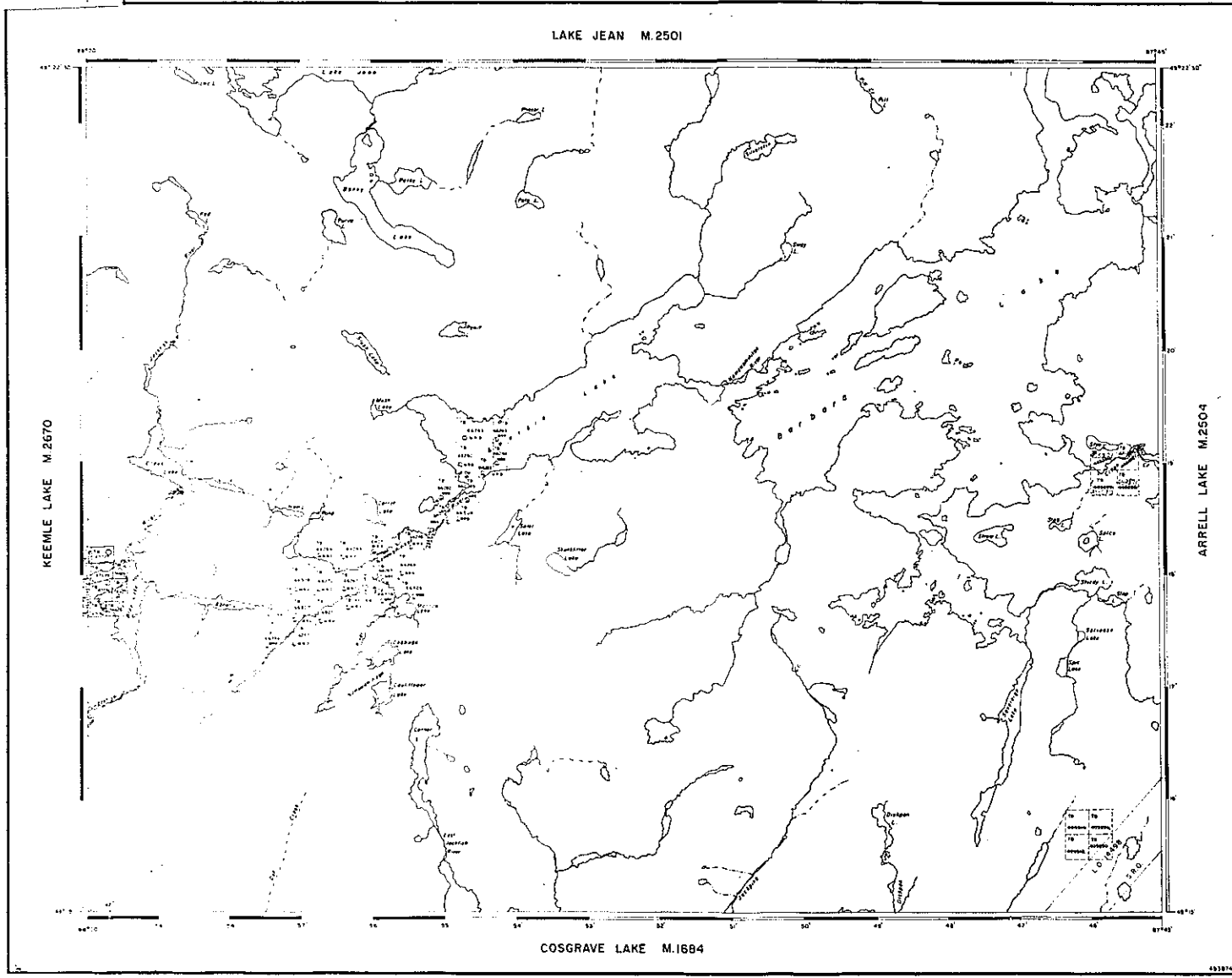

AREA OF

BARBARA LAKE

DISTRICT OF
THUNDER BAY

THUNDER BAY
MINING DIVISION

SCALE: 1-INCH = 40 CHAINS

LEGEND

PATENTED LAND	
CROWN LAND SALE	C.S.
LEASES	
LOCATED LAND	L.L.
LICENSE OF OCCUPATION	L.O.
MINING RIGHTS ONLY	M.R.O.
SURFACE RIGHTS ONLY	S.R.O.
ROADS	
IMPROVED ROADS	
KING'S HIGHWAYS	
RAILWAYS	
POWER LINES	
MARSH OR MUSKEG	
MINES	
CANCELLED	C
PATENTED S.R.O.	

NOTES

400' Surface Rights Reservation along the shores of all lakes and rivers

1977

Feb 21/77

NIPIGON DIST.
NATIONAL TOPOGRAPHIC SERIES 42E5

PLAN NO. M-2505

ONTARIO
MINISTRY OF NATURAL RESOURCES
SURVEYS AND MAPPING BRANCH