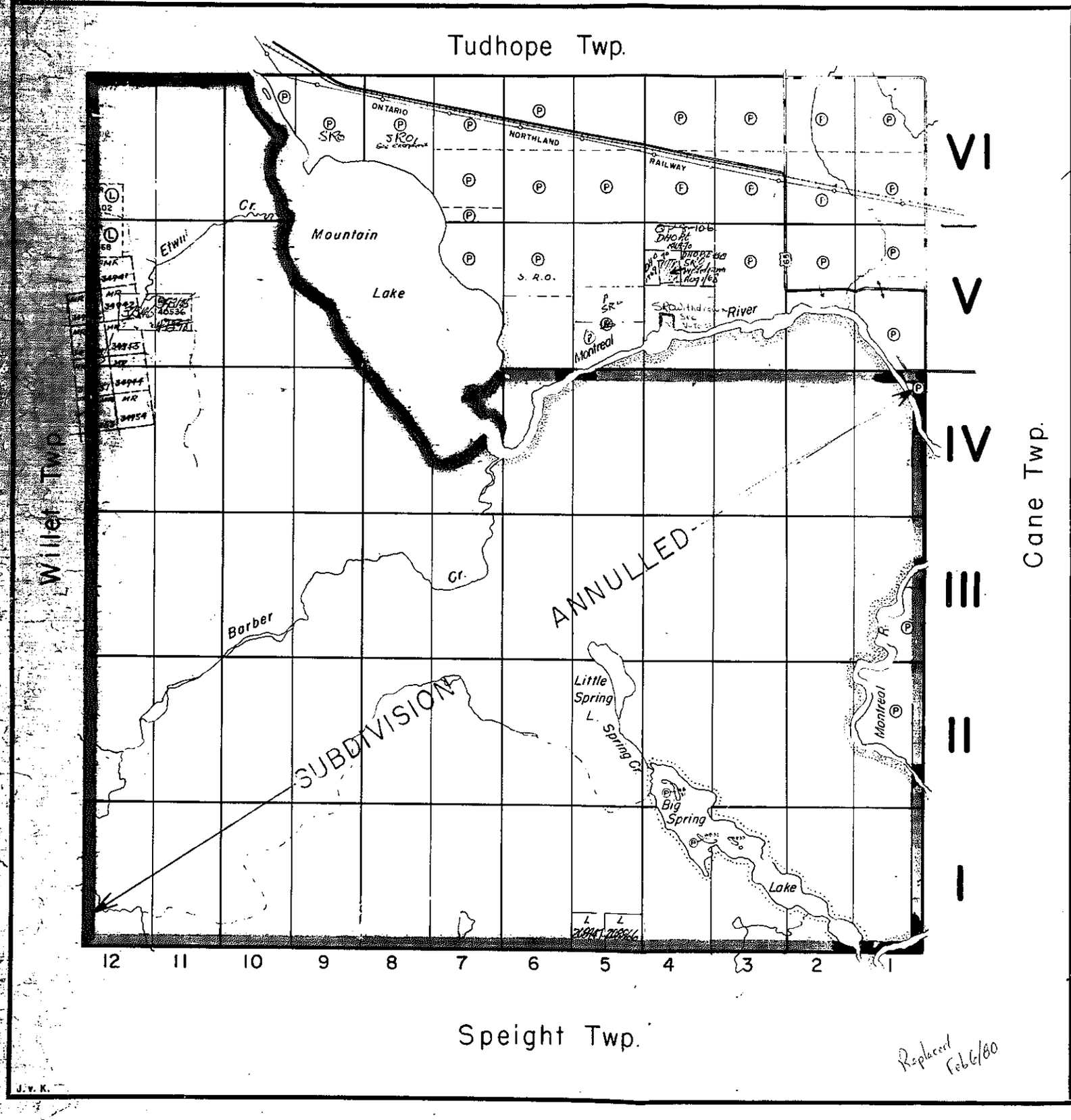

Replaced Feb 6/80

THE TOWNSHIP
OF

BARBER

CAUTION
FILED

TIMISKAMING

MONTREAL RIVER
MINING DIVISION

SCALE: 1-INCH=40 CHAINS

LEGEND

PATENTED LAND	Ⓟ
CROWN LAND SALE	C.S.
LEASES	Ⓛ
LOCATED LAND	Loc.
LICENSE OF OCCUPATION	L.O.
MINING RIGHTS ONLY	M.R.O.
SURFACE RIGHTS ONLY	S.R.O.
ROADS	
IMPROVED ROADS	
KING'S HIGHWAYS	65
RAILWAYS	
POWER LINES	
MARSH OR MUSKEG	
MINES	
CANCELLED	C.

NOTES

TIMAGAMI PROVINCIAL FOREST RESERVE
SHOWN THUS:

400' Surface rights reservation around all lakes & rivers

SCC Withdrawn
This parcel is required to provide access points to adjacent named bodies of water.

MONTREAL RIVER
MINING DIV.
RECEIVED
SEP 5 1900
AM 7 8 9 10 11 12 1 2 3 4 5 6 PM

PLAN NO.- M-208

DEPARTMENT OF MINES
— ONTARIO —

#3

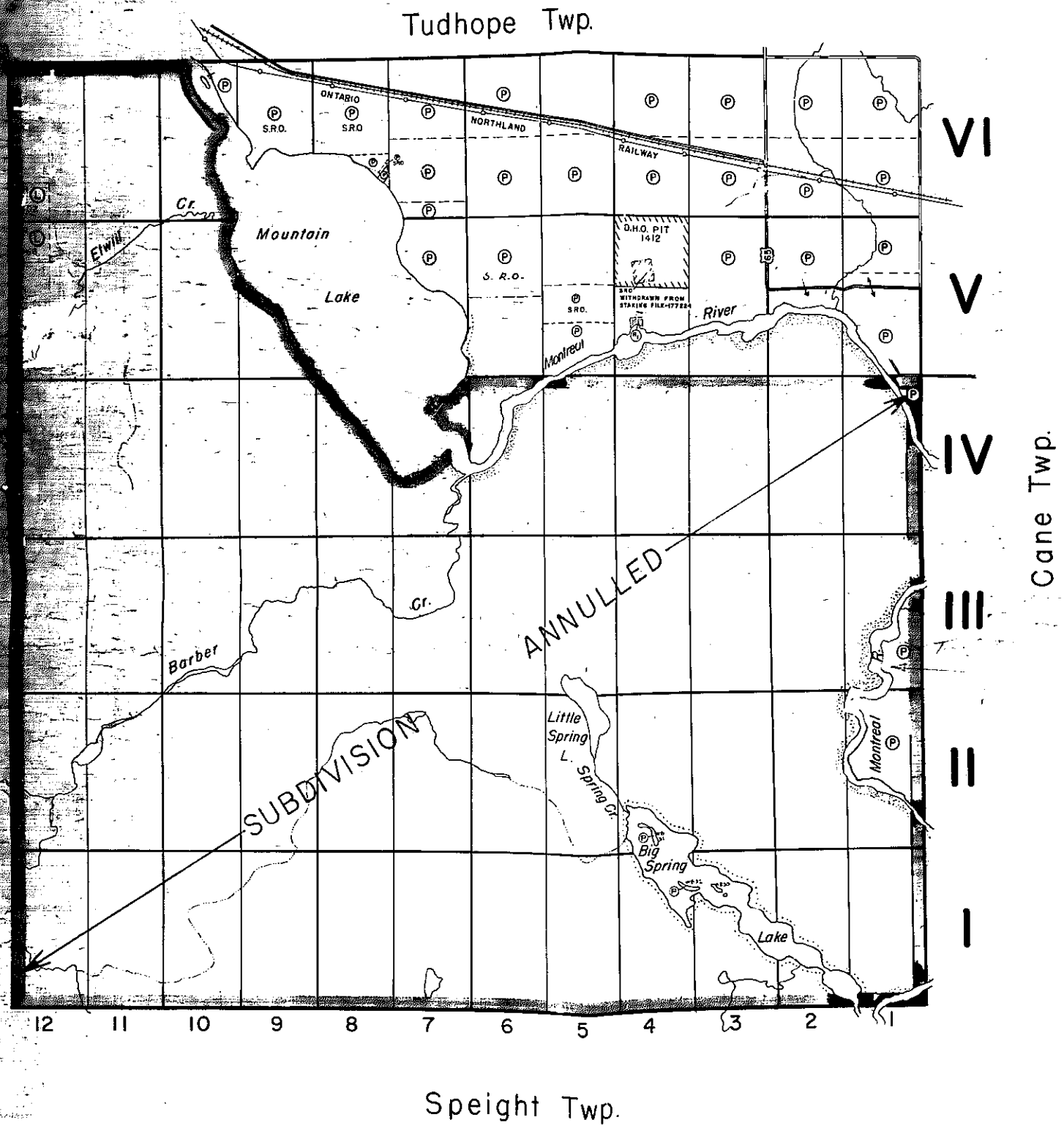

THE TOWNSHIP
OF

BARBER

DISTRICT OF
TIMISKAMING

LARDER LAKE
MINING DIVISION

SCALE: 1-INCH=40 CHAINS

LEGEND

PATENTED LAND	P
CROWN LAND SALE	C.S.
LEASES	L
LOCATED LAND	Loc.
LICENSE OF OCCUPATION	L.O.
MINING RIGHTS ONLY	M.R.O.
SURFACE RIGHTS ONLY	S.R.O.
ROADS	
IMPROVED ROADS	
KING'S HIGHWAYS	65
RAILWAYS	
POWER LINES	
MARSH OR MUSKEG	
MINES	
CANCELLED	C.

NOTES

TIMAGAMI PROVINCIAL FOREST RESERVE
SHOWN THUS:

400' Surface rights reservation around all lakes & rivers.

Areas withdrawn from staking under Section 43 of the Mining Act (R.S.O.1970).

	Order No.	File	Date	Disposition
(R)	W.43/76	188552	14/7/76	S.R.O

Township closed to staking effective May 8, 1978, Sec.38(f) of The Mining Act.

Replaced by new map June 24, 1982

PLAN NO.- M-208

ORIG. #3

MINISTRY OF NATURAL RESOURCES
SURVEYS AND MAPPING BRANCH

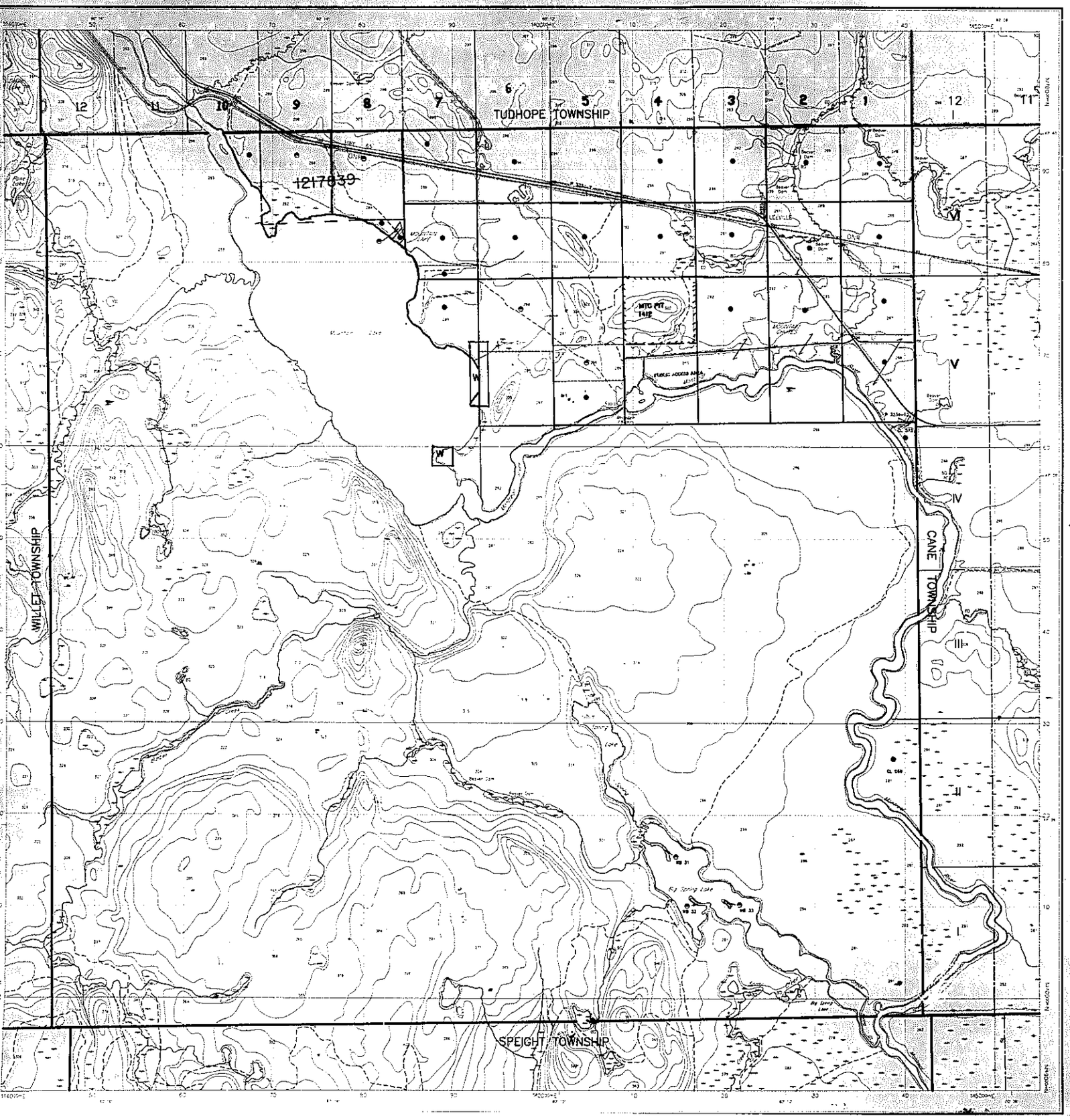

Ministry of Natural Resources
Ontario

Ministry of Northern Development and Mines

INDEX TO LAND DISPOSITION

PLAN
G – 3594

TOWNSHIP
BARBER

M.N.R. ADMINISTRATIVE DISTRICT
KIRKLAND LAKE

MINING DIVISION
LARDER LAKE

LAND TITLES/REGISTRY DIVISION
TIMISKAMING

Scale 1:20 000

Contour Interval 10 Metres

THE SUBDIVISION OF THIS TOWNSHIP INTO LOTS AND CONCESSIONS IS PARTIALLY ANNULLED BY THE DEPUTY MINISTER OF NATURAL RESOURCES DATED JAN.2, 1964

W — AREA DEEMED IN NEED OF PROTECTION BY THE CROWN AND WILL REMAIN WITHDRAWN INDEFINITELY.

AREAS WITHDRAWN FROM DISPOSITION
MRO – Mining Rights Only
SRO – Surface Rights Only
M+S – Mining and Surface Rights

Description	Order No.	Date	Disposition	File
W SEC 35 1990	W-L-56	9GNER	17/09/96	M&S

SYMBOLS

Boundary
- Administrative District
- Township, Meridian, Baseline
- Road allowance; surveyed
  - shoreline
- Lot/Concession; surveyed
  - unsurveyed
- Parcel; surveyed
  - unsurveyed
- Right-of-way; road
  - railway
  - utility
- Reservation
- Cliff, Pit, Pile
- Contour
  - interpolated
  - Approximate
  - Depression
- Control point (horizontal)
- Flooded land
- Mine shaft
- Pipeline (above ground)
- Railway; single track
  - double track
  - abandoned
- River/Stream/Creek
  - intermittent
- Road; highway, county, township
  - access
  - trail, rush
- Shoreline (original)
- Transmission line
- Wooded area

400' Surface Rights along the shores of all lakes and rivers

DISPOSITION OF CROWN LANDS

Patent
- Surface & Mining Rights
- Surface Rights Only
- Mining Rights Only

Lease
- Surface & Mining Rights
- Surface Rights Only
- Mining Rights Only

- Licence of Occupation
- Order-in-Council
- Cancelled
- Reservation
- Sand & Gravel
- Land Use permit

THE INFORMATION THAT APPEARS ON THIS MAP HAS BEEN COMPILED FROM VARIOUS SOURCES, AND ACCURACY IS NOT GUARANTEED. THOSE WISHING TO STAKE MINING CLAIMS SHOULD CONSULT WITH THE MINING RECORDER MINISTRY OF NORTHERN DEVELOPMENT AND MINES, FOR ADDITIONAL INFORMATION ON THE STATUS OF THE LANDS SHOWN HEREON.

CIRCULATED AUGUST 19, 1996
ARCHIVED SEPT. 18, 1996

BARBER

SCALE 40 CHAINS 1 INCH

MONTREAL RIVER MINING DIVISION

C.S

P PATENTED

V VACANT

M.208

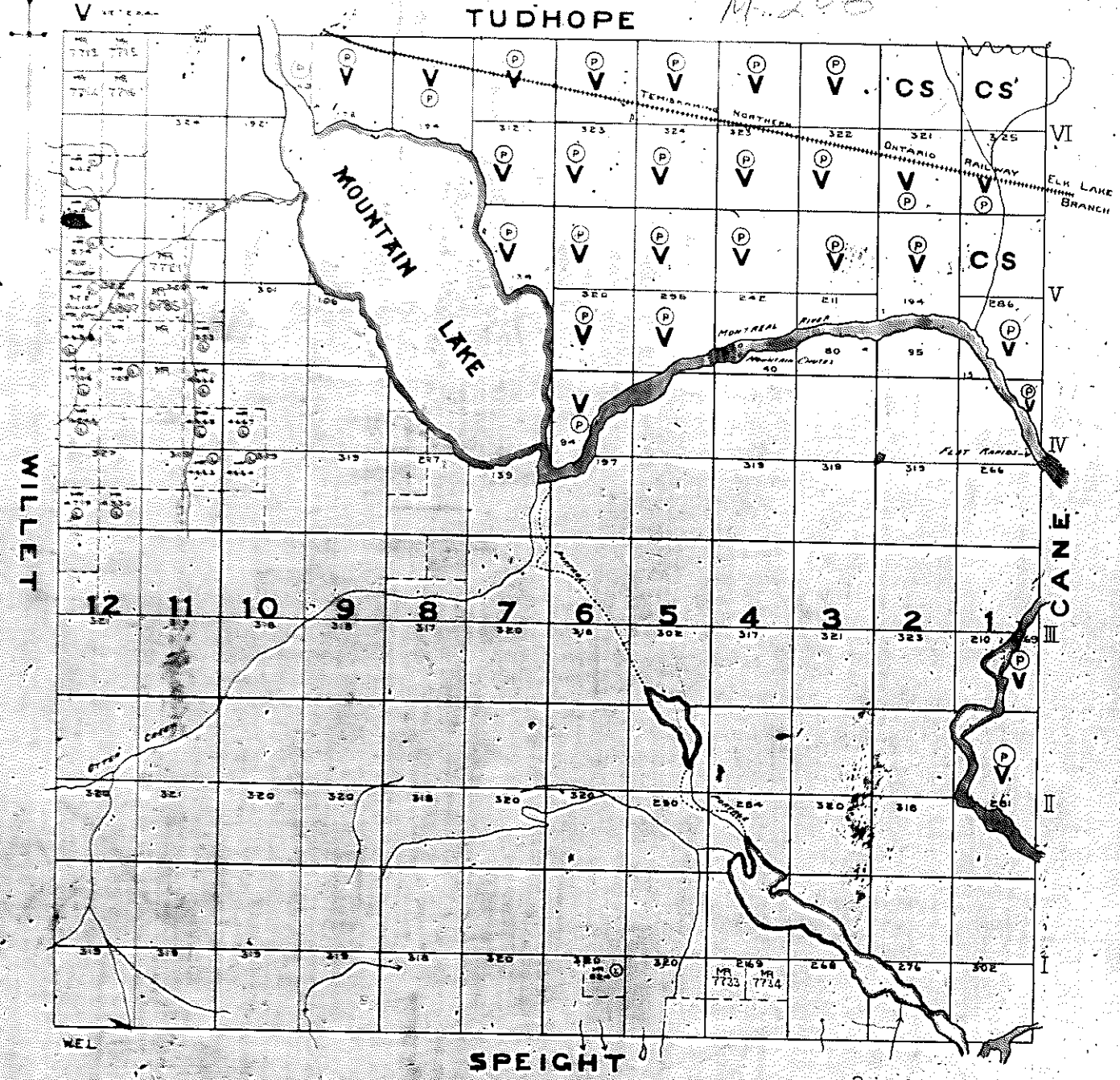

Price 25 cents.

MR 6

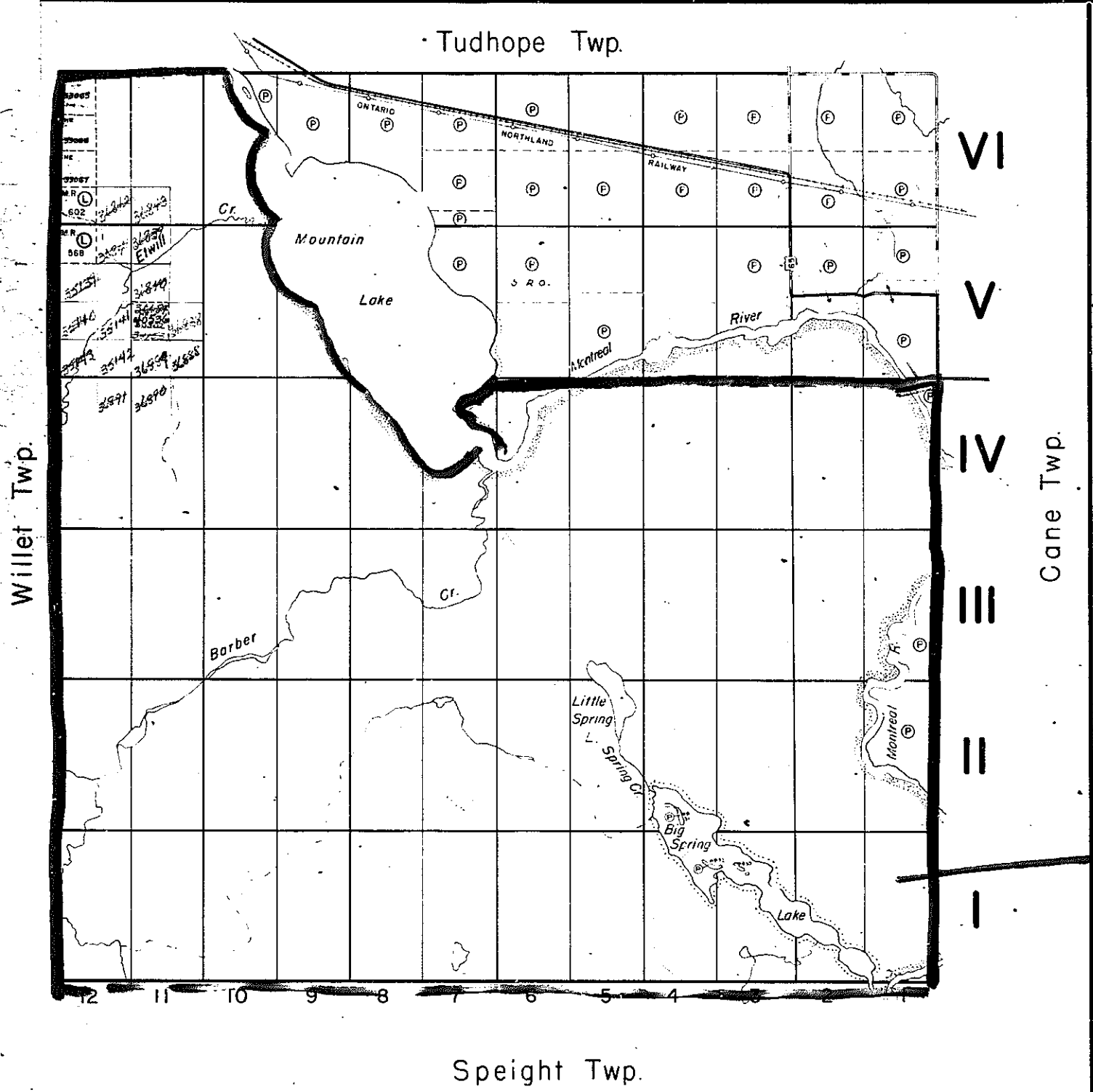

THE TOWNSHIP OF

BARBER

DISTRICT OF TIMISKAMING

MONTREAL RIVER MINING DIVISION

SCALE: 1-INCH=40 CHAINS

LEGEND

PATENTED LAND	Ⓟ
CROWN LAND SALE	C.S.
LEASES	Ⓛ
LOCATED LAND	Loc.
LICENSE OF OCCUPATION	L.O.
MINING RIGHTS ONLY	M.R.O.
SURFACE RIGHTS ONLY	S.R.O.
ROADS	
IMPROVED ROADS	
KING'S HIGHWAYS	69
RAILWAYS	
POWER LINES	
MARSH OR MUSKEG	
MINES	
CANCELLED	C

NOTES

TIMAGAMI PROVINCIAL FOREST RESERVE SHOWN THUS:

40 Reserve to the Dept of Lands & Forests shown thus

SUBDIVISIO
ANNULLED

PLAN NO.- M-208

DEPARTMENT OF MINE
— ONTARIO —

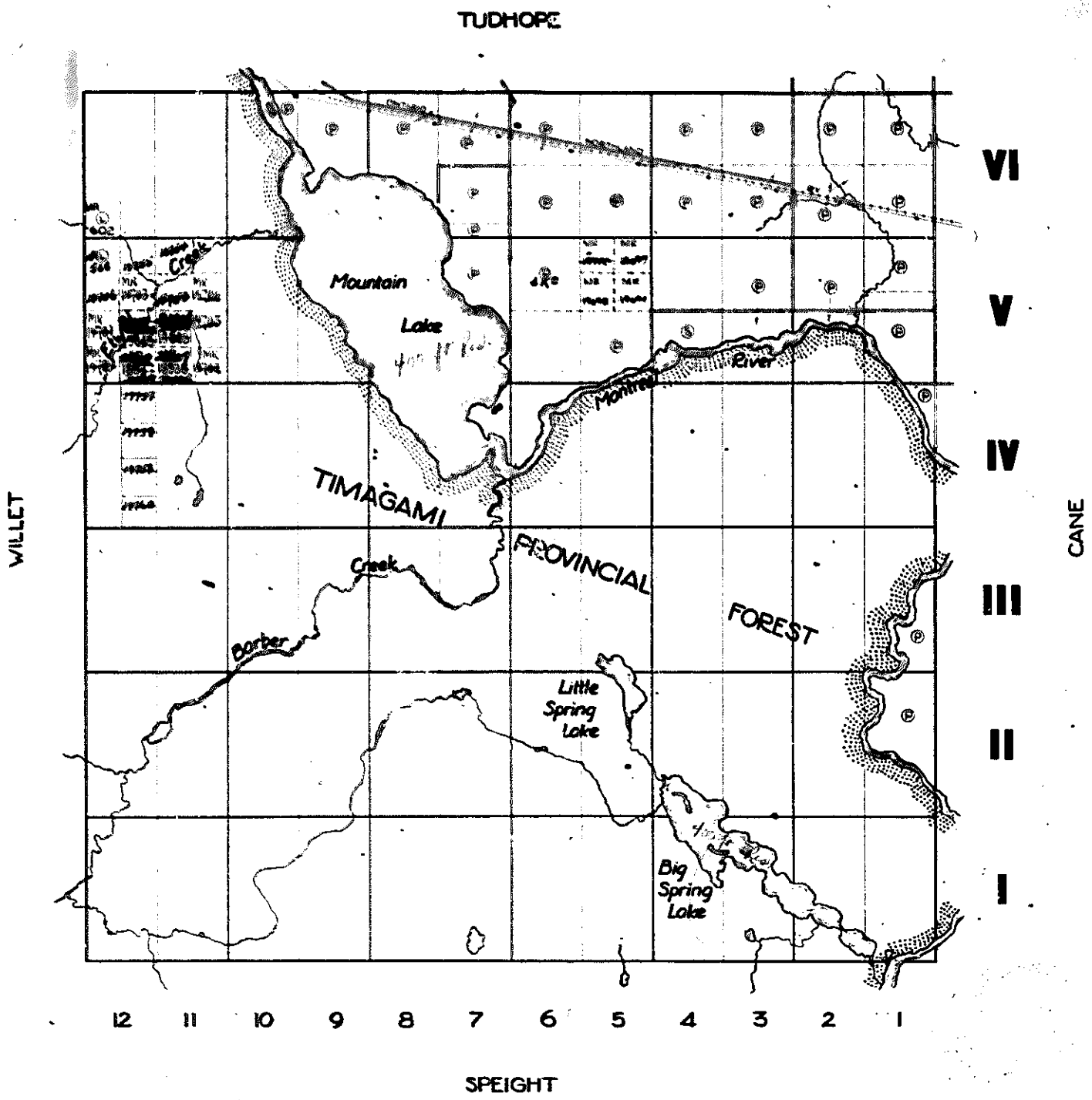

THE TOWNSHIP
OF

BARBER

DISTRICT of TIMISKAMING

MONTREAL RIVER
MINING DIVISION

SCALE: 1 INCH TO 40 CHAINS

LEGEND

PATENTED LAND
CROWN LAND SALE
MINING LEASE
IMPROVED ROADS
ROADS
RAILWAY
POWER TRANSMISSION LINE

NOTES

All land south & west of Mountain Lake & Montreal River is in the Timagami Provincial Forest

M-208

DEPARTMENT of MINES
ONTARIO

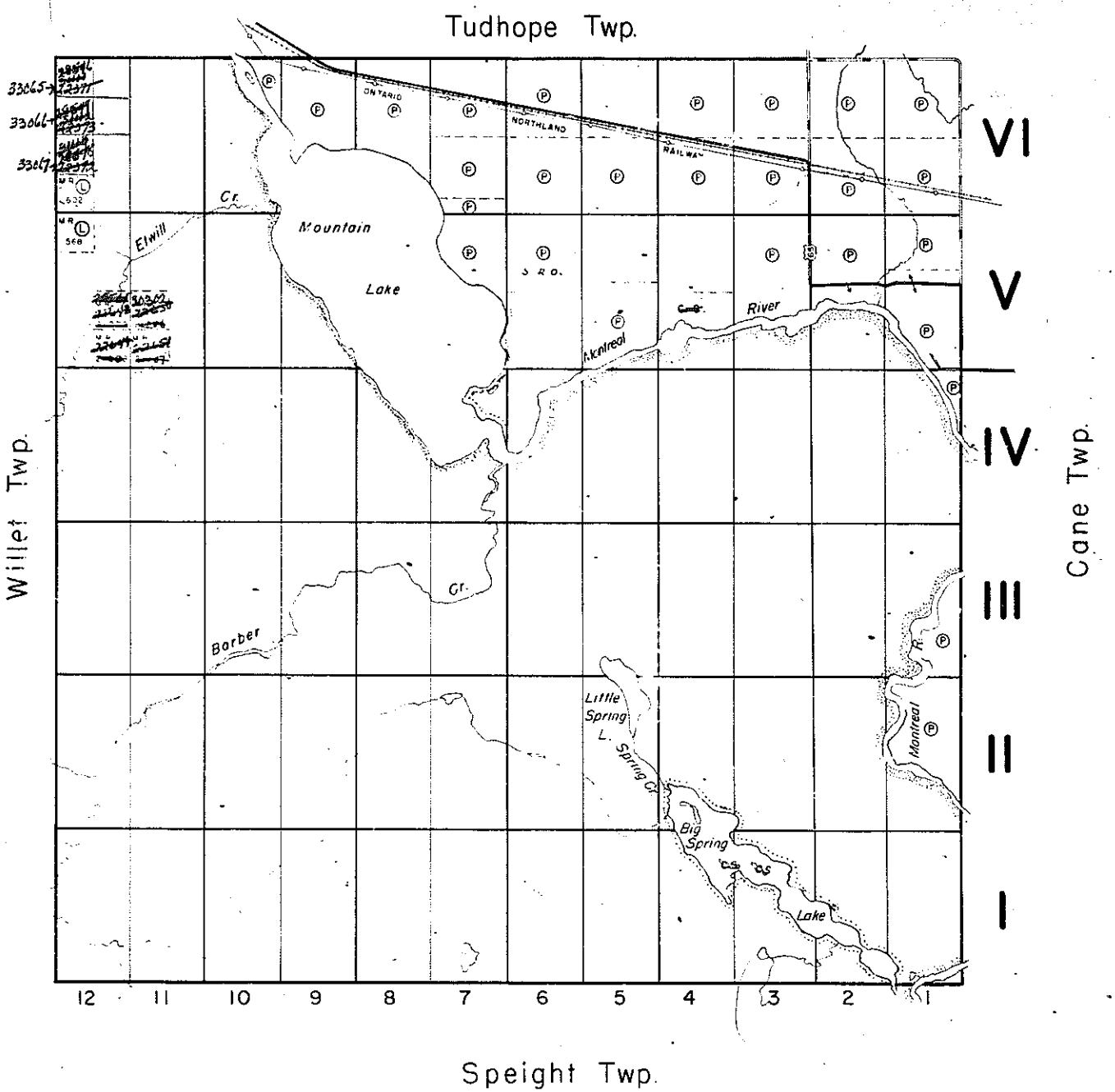

THE TOWNSHIP OF

BARBER

DISTRICT OF TIMISKAMING

MONTREAL RIVER MINING DIVISION

SCALE: 1-INCH=40 CHAINS

LEGEND

PATENTED LAND	Ⓟ
CROWN LAND SALE	C.S.
LEASES	Ⓛ
LOCATED LAND	Loc.
LICENSE OF OCCUPATION	L.O.
MINING RIGHTS ONLY	M.R.O.
SURFACE RIGHTS ONLY	S.R.O.
ROADS	
IMPROVED ROADS	
KING'S HIGHWAYS	63
RAILWAYS	
POWER LINES	
MARSH OR MUSKEG	
MINES	
CANCELLED	C.

NOTES

TIMAGAMI PROVINCIAL FOREST RESERVE SHOWN THUS:

400' Reserve to the Dept of Lands & Forests shown thus

M 208

PLAN NO. M.R.7

DEPARTMENT OF MINES

— ONTARIO —

BARBER

SCALE 40 CHAINS 1 INCH

MONTREAL RIVER MINING DIVISION

C.S Crown Sale

P. Patented

V Veteran

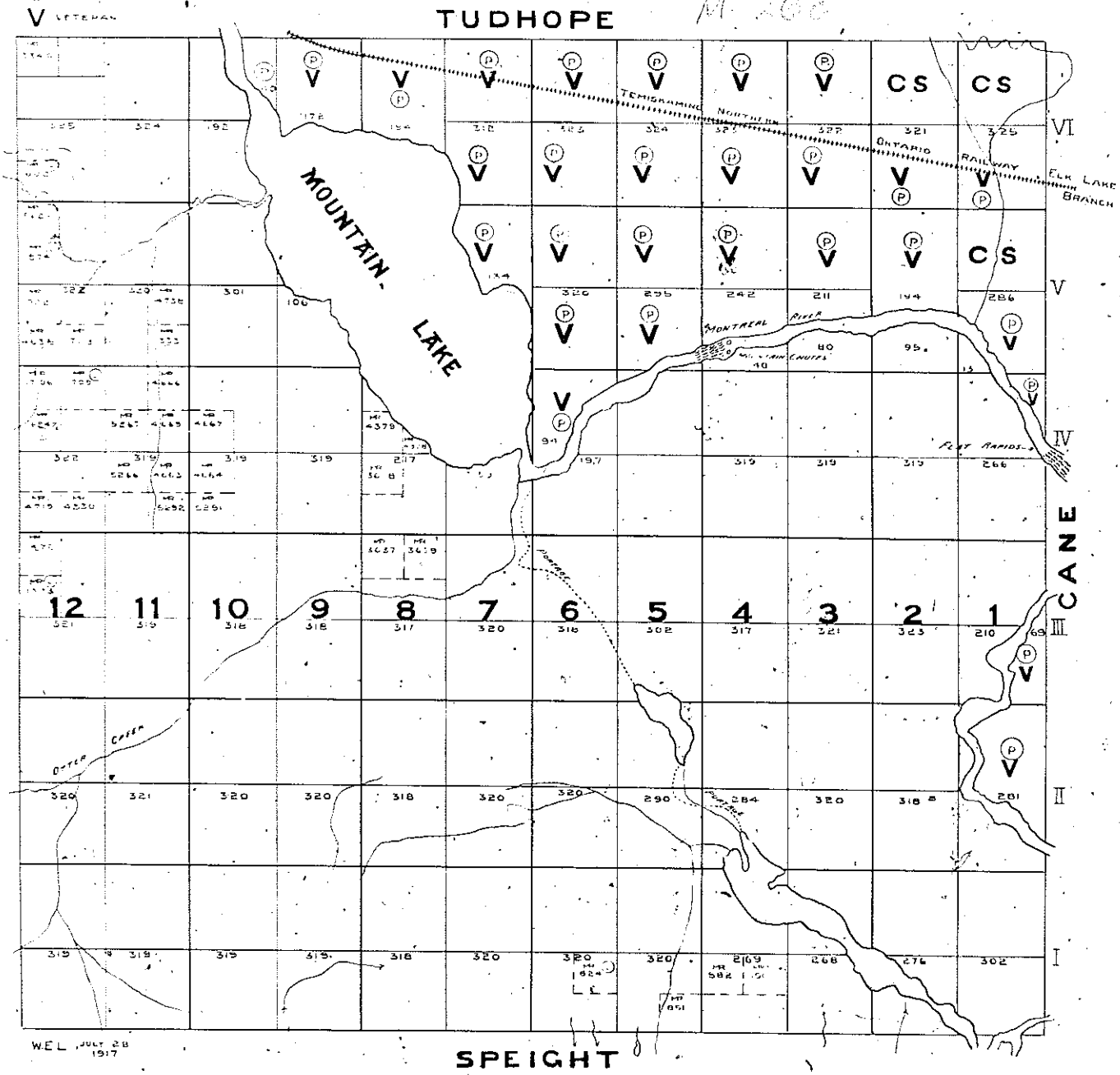

W.E.L. JULY 28 1917

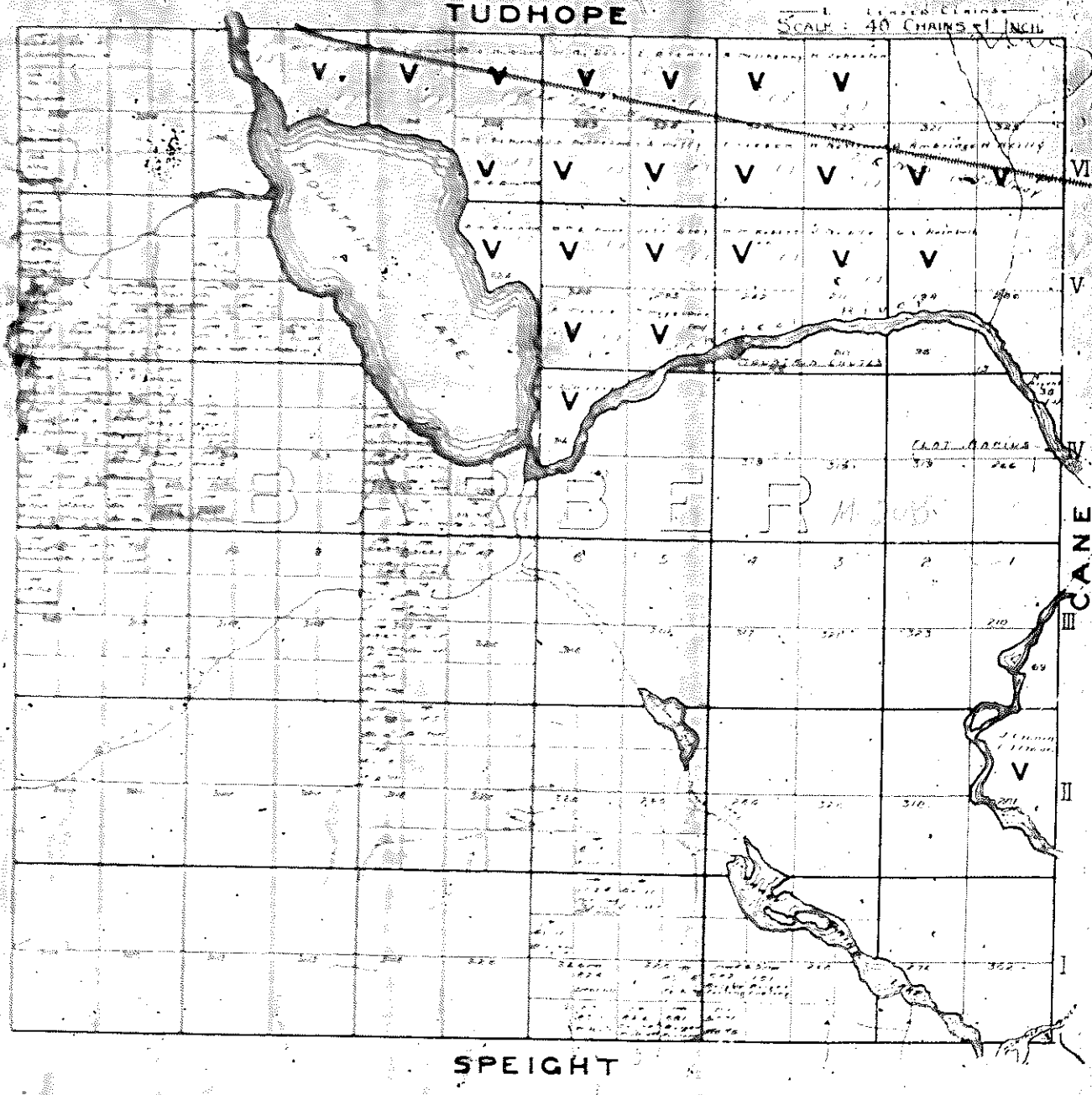
TUDHOPE
SCALE: 40 CHAINS = 1 INCH
WILLET
CANE
SPEIGHT
VI
V
IV
III
II
I

NOTES

400' surface rights reservation along the shores of all lakes and rivers.

THE SUBDIVISION OF THIS TOWNSHIP INTO LOTS AND CONCESSIONS IS PARTIALLY ANNULLED BY ORDER OF THE DEPUTY MINISTER OF NATURAL RESOURCES DATED JAN. 2, 1964.

AREAS WITHDRAWN FROM DISPOSITION

S.R. – SURFACE RIGHTS M.R. – MINING RIGHTS

Description	Order No.	Date	Disposition	File
			S.R.	177224
Revoked File [illegible]	[illegible]	[illegible]	[illegible]	[illegible]

Mining and surface rights of all Crown land withdrawn from prospecting staking and sale or lease Section 36, The Mining Act R.S.O. 1980 Order No. NRM 75/83 Dec. 30, 1983 11:20am

Township closed to staking effective May 8th 1978, Sec. 31(f) of The Mining Act. R.S.O. 1980.

NOTICE OF FORESTRY ACTIVITY

THIS TOWNSHIP / AREA FALLS WITHIN THE _____ ELK LAKE MANAGEMENT UNIT

AND MAY BE SUBJECT TO FORESTRY OPERATIONS. THE MNR UNIT FORESTER FOR THIS AREA CAN BE CONTACTED AT: P.O. BOX 159
SWASTIKA, ONT.
P0K 1T0
705-642-3222

geology reference-COBALT
RESIDENT GEO.

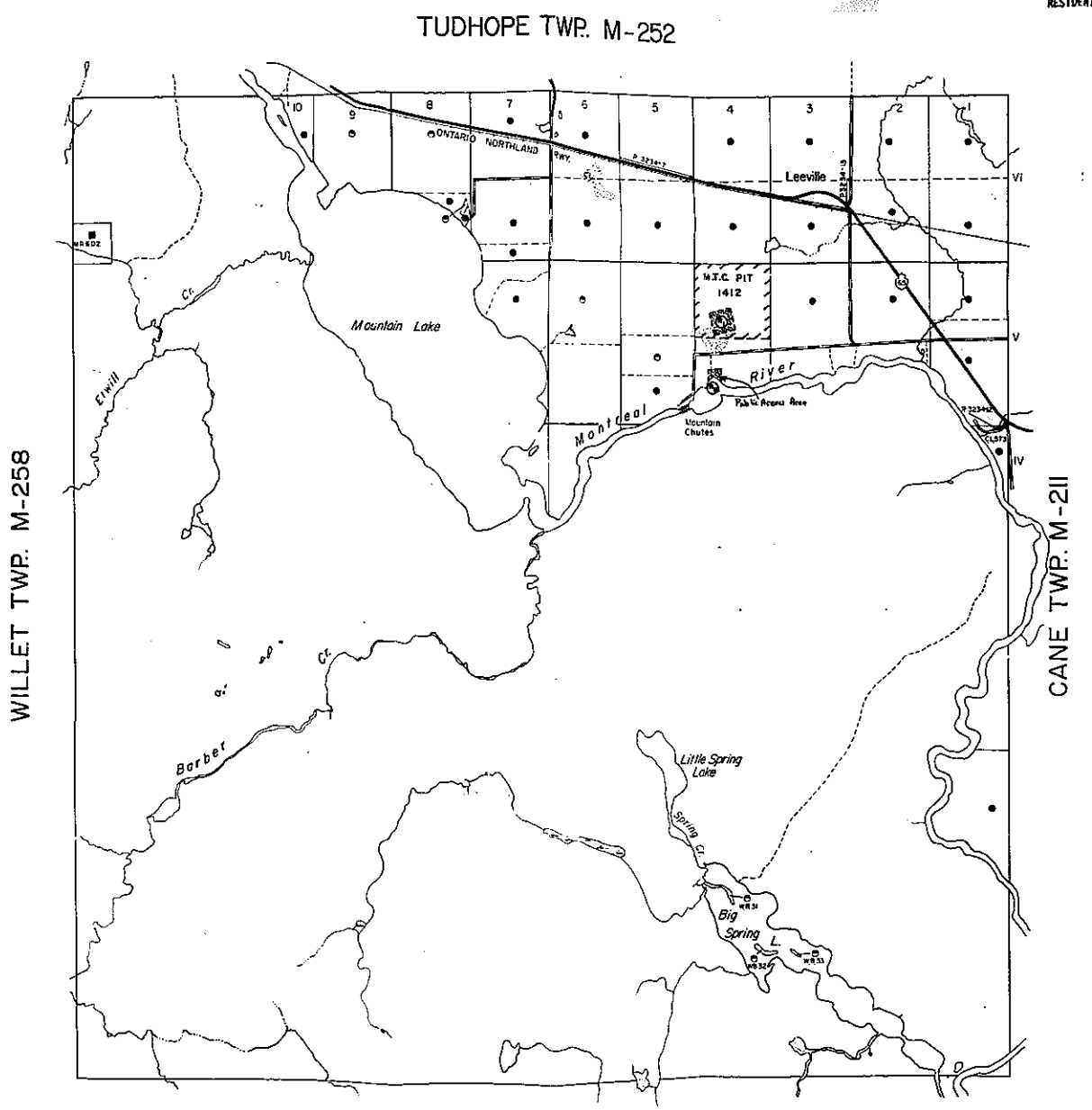

DATE REPLACED JUNE 8, 1989

LEGEND

- HIGHWAY AND ROUTE No.
- OTHER ROADS
- TRAILS
- SURVEYED LINES:
  - TOWNSHIPS, BASE LINES, ETC.
  - LOTS, MINING CLAIMS, PARCELS, ETC.
- UNSURVEYED LINES:
  - LOT LINES
  - PARCEL BOUNDARY
  - MINING CLAIMS ETC.
- RAILWAY AND RIGHT OF WAY
- UTILITY LINES
- NON-PERENNIAL STREAM
- FLOODING OR FLOODING RIGHTS
- SUBDIVISION OR COMPOSITE PLAN
- RESERVATIONS
- ORIGINAL SHORELINE
- MARSH OR MUSKEG
- MINES
- TRAVERSE MONUMENT

DISPOSITION OF CROWN LANDS

TYPE OF DOCUMENT	SYMBOL
PATENT, SURFACE & MINING RIGHTS	●
" , SURFACE RIGHTS ONLY	◓
" , MINING RIGHTS ONLY	◒
LEASE, SURFACE & MINING RIGHTS	■
" , SURFACE RIGHTS ONLY	◪
" , MINING RIGHTS ONLY	◨
LICENCE OF OCCUPATION	▼
ORDER-IN-COUNCIL	OC
RESERVATION	⊘
CANCELLED	⊗
SAND & GRAVEL	⊘

NOTE: MINING RIGHTS IN PARCELS PATENTED PRIOR TO MAY 6, 1913, VESTED IN ORIGINAL PATENTEE BY THE PUBLIC LANDS ACT, R.S.O. 1970, CHAP. 380, SEC. 63, SUBSEC. 1.

SCALE: 1 INCH = 40 CHAINS

FEET 0 1000 2000 4000 6000 8000

METRES 0 200 1000 (1 KM) 2000 (2 KM)

ACRES 40 HECTARES 16

TOWNSHIP OF BARBER

DISTRICT OF TIMISKAMING

MINING DIVISION LARDER LAKE

Ontario Ministry of Natural Resources — Surveys and Mapping Branch

Date JUNE 1982 | Plan No. M-208

National Topographic Series

#3

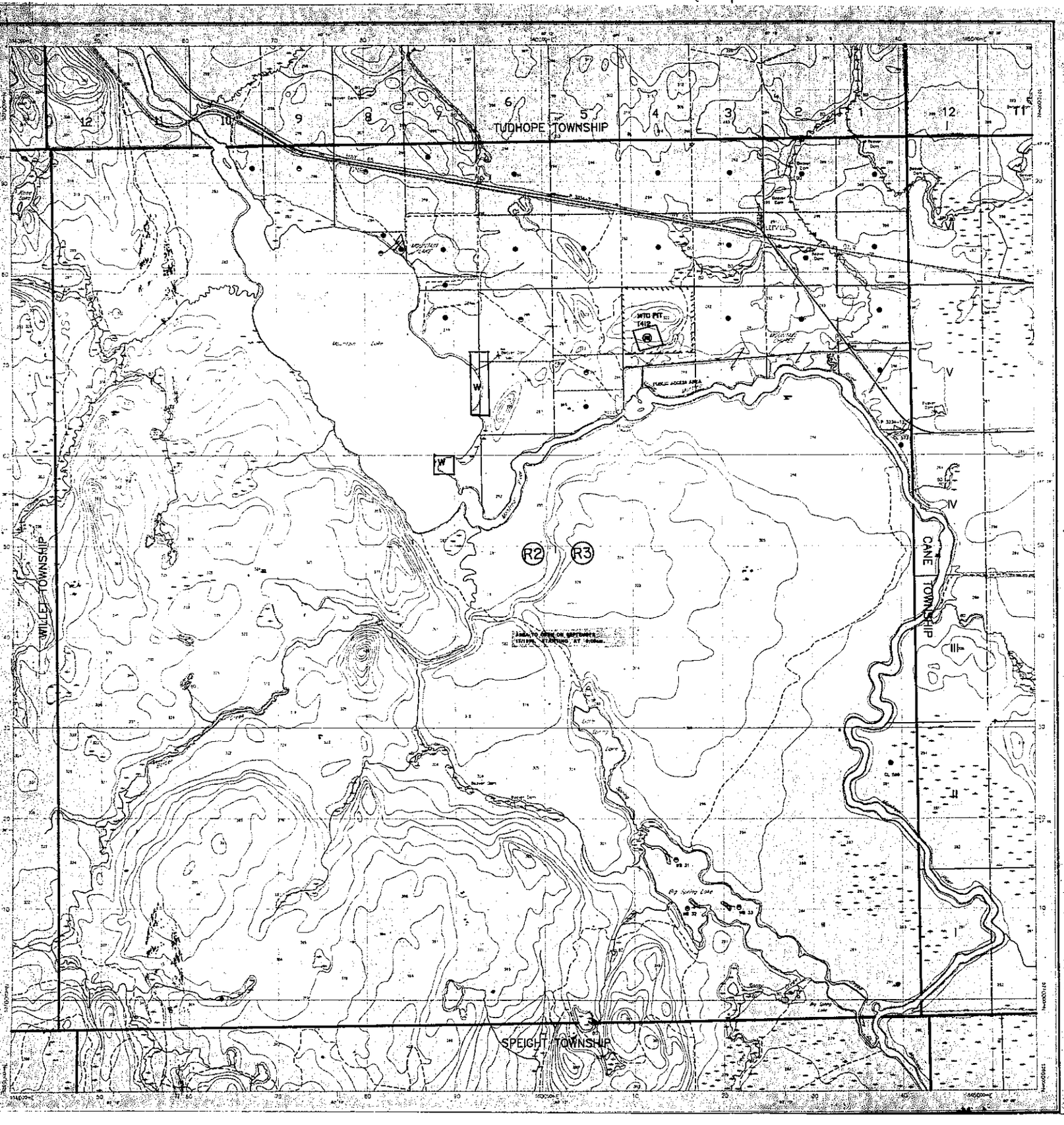

Ministry of Natural Resources
Ministry of Northern Development and Mines

INDEX TO LAND DISPOSITION

PLAN
G – 3594

TOWNSHIP
BARBER

M.N.R. ADMINISTRATIVE DISTRICT
KIRKLAND LAKE

MINING DIVISION
LARDER LAKE

LAND TITLES/REGISTRY DIVISION
TIMISKAMING

Scale 1:20 000

Metres 1000 0 1000 2000

Feet 1000 0 1000 2000 3000 4000 5000 6000 7000 8000 9000 10 000

Contour Interval 10 Metres

W AREA OPEN TO ENTRY BY THE GENERAL PUBLIC WITHOUT RESTRICTIONS

AREAS WITHDRAWN FROM DISPOSITION

MRO – Mining Rights Only
SRO – Surface Rights Only
M+S – Mining and Surface Rights

Description	Order No.	Date	Disposition	File
R.R.O. 1177254				
W SEC 35 1990	W-L-29/96NER		17/09/96	MRS

SYMBOLS

Boundary
- Administrative District
- Township, Meridian, Baseline
- Road allowance; surveyed / shoreline
- Lot/Concession; surveyed / unsurveyed
- Parcel; surveyed / unsurveyed
- Right-of-way; road / railway / utility
- Reservation
- Cliff, Pit, Pile
- Contour
  - Interpolated
  - Approximate
  - Depression
- Control point (horizontal)
- Flooded land
- Mine shaft
- Pipeline (above ground)
- Railway; single track / double track / abandoned
- River/Stream/Creek; Intermittent
- Road; highway, county, township / access / trail, bush
- Shoreline (original)
- Transmission line
- Wooded area

400' Surface Rights along the shores of all lakes and rivers

DISPOSITION OF CROWN LANDS

Patent
- Surface & Mining Rights
- Surface Rights Only
- Mining Rights Only

Lease
- Surface & Mining Rights
- Surface Rights Only
- Mining Rights Only

- Licence of Occupation
- Order-in-Council — OC
- Concelled
- Reservation
- Sand & Gravel
- Land Use permit

THE INFORMATION THAT APPEARS ON THIS MAP HAS BEEN COMPILED FROM VARIOUS SOURCES, AND ACCURACY IS NOT GUARANTEED. THOSE WISHING TO STAKE MINING CLAIMS SHOULD CONSULT WITH THE MINING RECORDER MINISTRY OF NORTHERN DEVELOPMENT AND MINES FOR ADDITIONAL INFORMATION ON THE STATUS OF THE LANDS SHOWN HEREON.

CIRCULATED AUGUST 19, 1996

NOTES

THE SUBDIVISION OF THIS TOWNSHIP INTO LOTS AND CONCESSIONS IS PARTIALLY ANNULLED BY ORDER OF THE DEPUTY MINISTER OF NATURAL RESOURCES DATED JAN.2, 1964.

AREAS WITHDRAWN FROM DISPOSITION

M.R.O. – MINING RIGHTS ONLY

S.R.O. – SURFACE RIGHTS ONLY

M.+S. – MINING AND SURFACE RIGHTS

Description	Order No.	Date	Disposition	File
—	—	—	S.R.O.	177224
SEC. 34/80	M.73/83	30/12/83	M.S.S.	

SURFACE AND MINING RIGHTS WITHDRAWN FROM PROSPECTING, STAKING, SALE OR LEASE, UNDER SEC 43 OF THE MINING ACT R.S.O. 1980 EFFECTIVE JULY 27TH 4:48 PM

W SEC.30/80 W.L.-E3/96 NOR 17/09/96 MNR

AREA DEEMED IN NEED OF PROTECTION BY THE CROWN AND WILL REMAIN WITHDRAWN INDEFINITELY.

NOTES

TOWNSHIP CLOSED TO STAKING EFFECTIVE MAY8th, 1978, SEC 31(1) OF THE MINING ACT. R.S.O. 1980.

THE INFORMATION THAT APPEARS ON THIS MAP HAS BEEN COMPILED FROM VARIOUS SOURCES, AND ACCURACY IS NOT GUARANTEED. THOSE WISHING TO STAKE MINING CLAIMS SHOULD CONSULT WITH THE MINING RECORDER, MINISTRY OF NORTHERN DEVELOPMENT AND MINES, FOR ADDITIONAL INFORMATION ON THE STATUS OF THE LANDS SHOWN HEREON.

NOTICE OF FORESTRY ACTIVITY

THIS TOWNSHIP AREA FALLS WITHIN THE ELK LAKE MANAGEMENT UNIT AND MAY BE SUBJECT TO FORESTRY OPERATIONS. THE MNR UNIT FORESTER FOR THIS AREA CAN BE CONTACTED AT: P.O. BOX 129 SWASTIKA, ONTARIO P0K 1T0 705-642-3222

geology reference-COBALT

RESIDENT GEO.

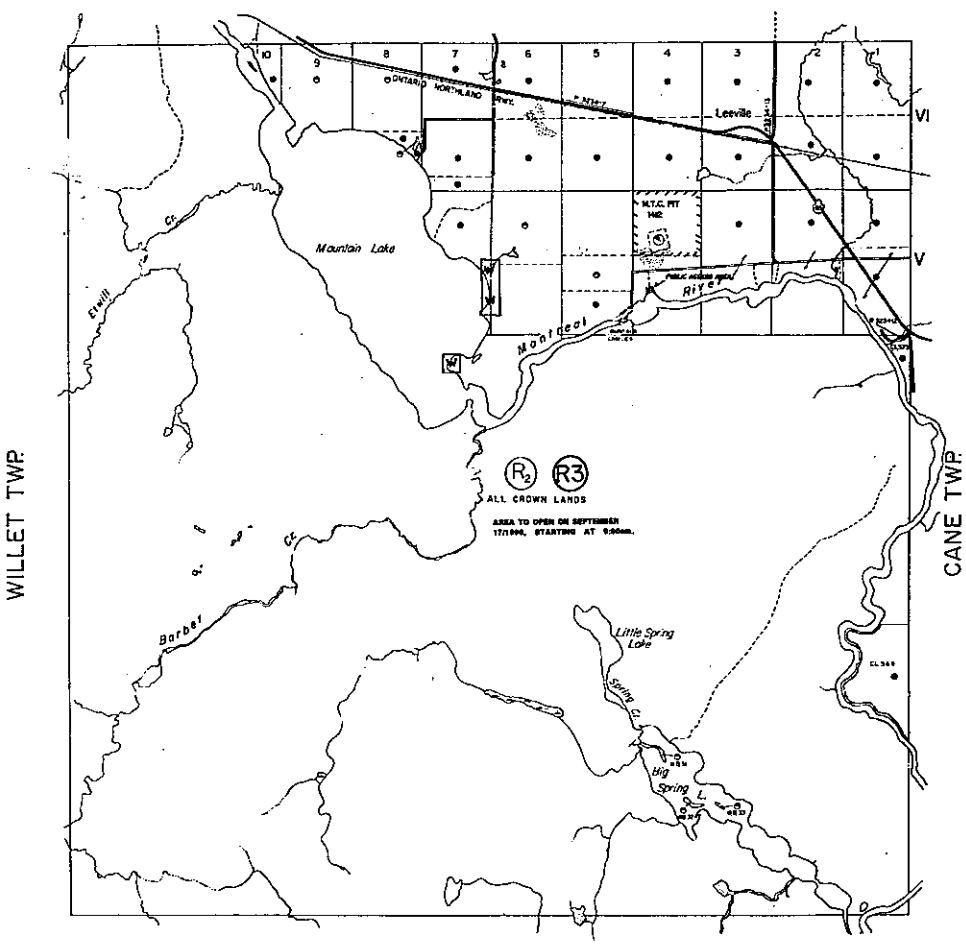

REPLACED AUGUST 19, 1996

DATE RECEIVED JUNE 8, 1989

LEGEND

HIGHWAY AND ROUTE No.
OTHER ROADS
TRAILS
SURVEYED LINES:
TOWNSHIPS, BASE LINES, ETC.
LOTS, MINING CLAIMS, PARCELS, ETC.
UNSURVEYED LINES:
LOT LINES
PARCEL BOUNDARY
MINING CLAIMS ETC.
RAILWAY AND RIGHT OF WAY
UTILITY LINES
NON-PERENNIAL STREAM
FLOODING OR FLOODING RIGHTS
SUBDIVISION OR COMPOSITE PLAN
RESERVATIONS
ORIGINAL SHORELINE
MARSH OR MUSKEG
MINES
TRAVERSE MONUMENT

DISPOSITION OF CROWN LANDS

TYPE OF DOCUMENT	SYMBOL
PATENT, SURFACE & MINING RIGHTS	●
" , SURFACE RIGHTS ONLY	◐
" , MINING RIGHTS ONLY	◑
LEASE SURFACE & MINING RIGHTS	■
" , SURFACE RIGHTS ONLY	◧
" , MINING RIGHTS ONLY	◨
LICENCE OF OCCUPATION	▼
ORDER-IN-COUNCIL	OC
RESERVATION	⊙
CANCELLED	●
SAND & GRAVEL	⊙

NOTE: MINING RIGHTS IN PARCELS PATENTED PRIOR TO MAY 8, 1913, VESTED IN ORIGINAL PATENTEE BY THE PUBLIC LANDS ACT, R.S.O. 1910, CHAP. 30, SEC. 48, SUBSEC. 7.

SCALE: 1 INCH = 40 CHAINS

FEET 0 1000 2000 4000 6000 8000

METRES 0 200 400 1000 2000 3000 4000 5000

TOWNSHIP

BARBER

M.N.R. ADMINISTRATIVE DISTRICT

KIRKLAND LAKE

MINING DIVISION

LARDER LAKE

LAND TITLES / REGISTRY DIVISION

TIMISKAMING

Ontario Ministry of Natural Resources | Ministry of Northern Development and Mines

Date JUNE, 1987

Number G-3594

G-3594 BARBER TWP. G-3594