Manitouwadge Lake Area - M.2387

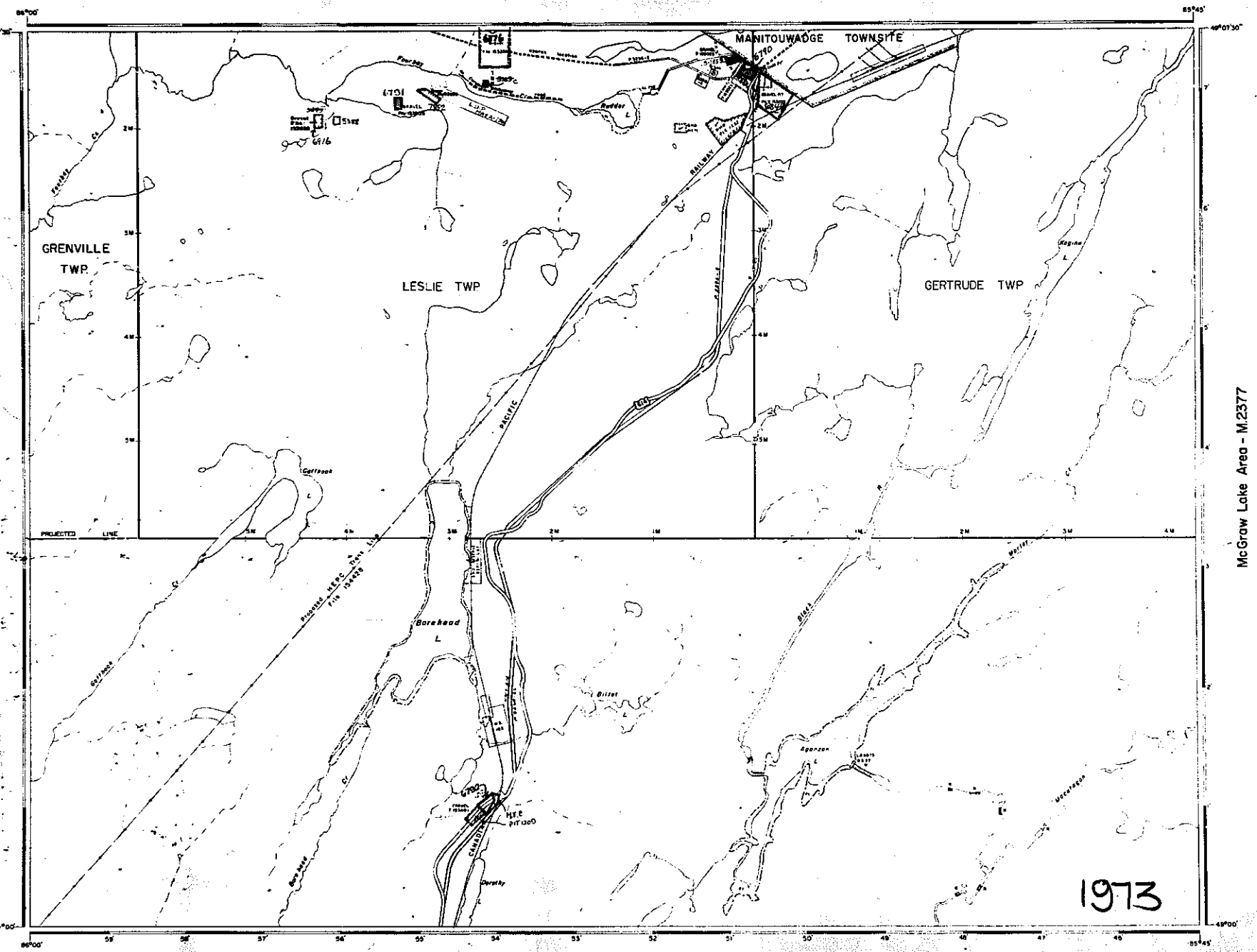

McGraw Lake Area - M.2377

AREA OF

BAREHEAD LAKE

DISTRICT OF THUNDER BAY

THUNDER BAY MINING DIVISION

SCALE: 1-INCH = 40 CHAINS

LEGEND

PATENTED LAND	
CROWN LAND SALE	C.L.S.
LEASES	Lse
LOCATED LAND	
LICENSE OF OCCUPATION	L.O.
MINING RIGHTS ONLY	M.R.O.
SURFACE RIGHTS ONLY	S.R.O.
ROADS	
IMPROVED ROADS	
KING'S HIGHWAYS	
RAILWAYS	
POWER LINES	
MARSH OR MUSKEG	
MINES	

NOTES

400' Surface Rights Reservation around all lakes and rivers.

Manitouwadge Townsite shown thus: patented to The Corporation of the Improvement District of Manitouwadge (which covers Leslie and Gertrude Twps.) - Files: 13446, 14466.

Flooding Rights Barehead Lake - L.O. 7039 File: 14632I.

Flooding Rights Agonzon Lake - L.O. 6873 File: 14632I.

TER.

NATIONAL TOPOGRAPHIC SERIES 42F4

PLAN NO. M-2380

ONTARIO

MINISTRY OF NATURAL RESOURCES

SURVEYS AND MAPPING BRANCH

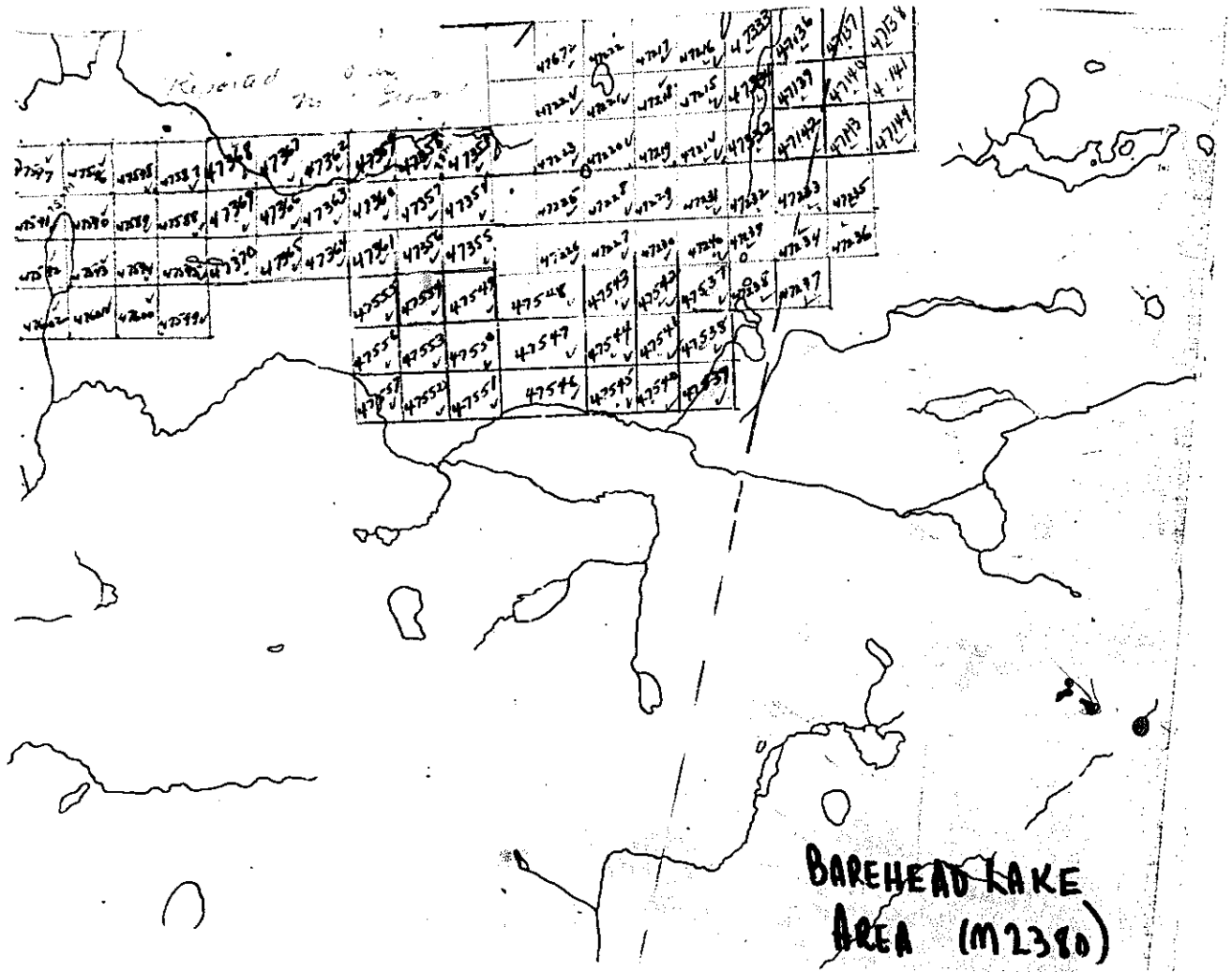
BAREHEAD LAKE
AREA (M2380)


NO OPEN
CANYONS
BAREHEAD L. AREA M2380

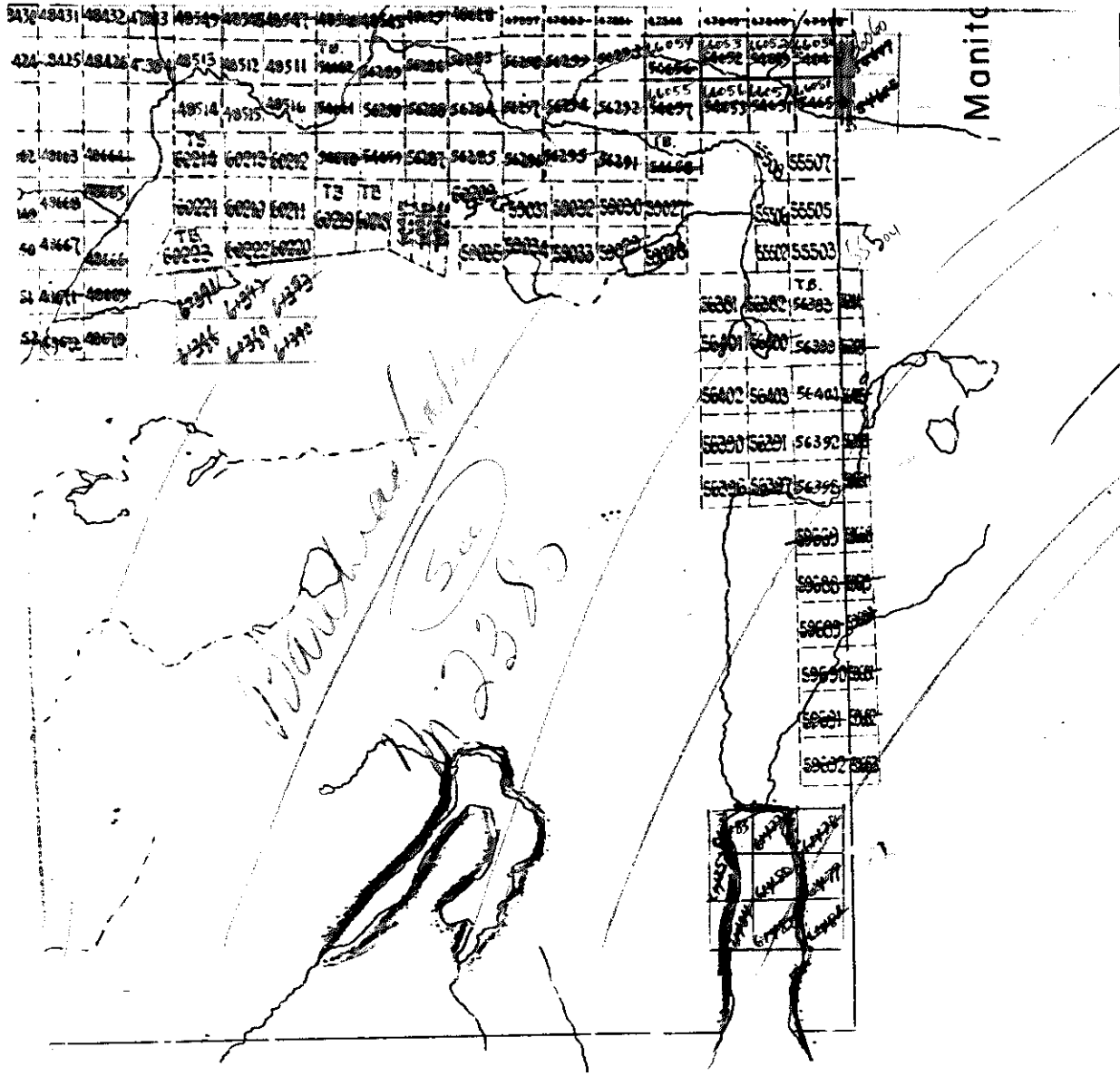

PLAN NO. - T.B. 205 A

DEPARTMENT MINES
- ONTARIO -

Barehead L.
area (32380)

2380

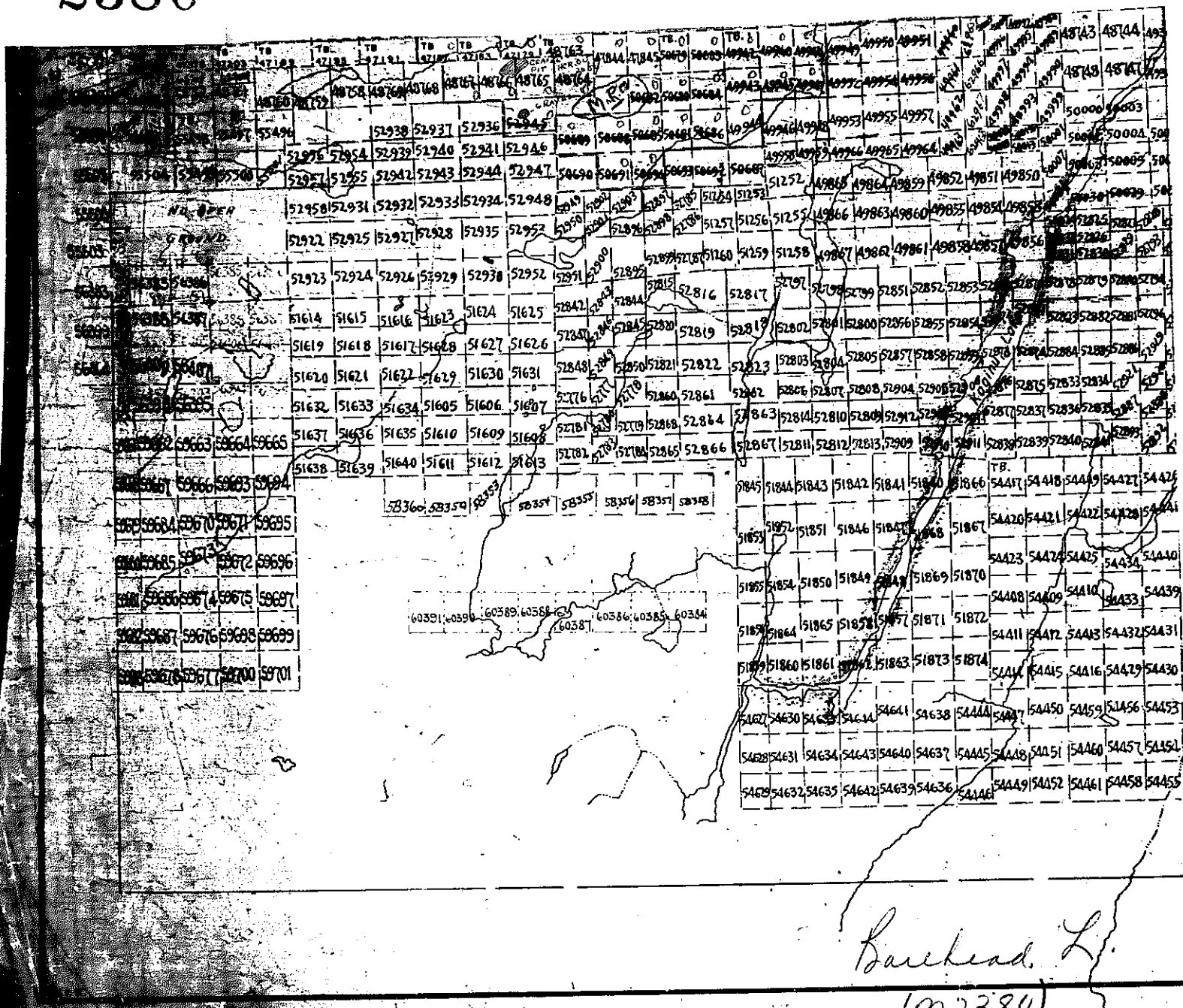

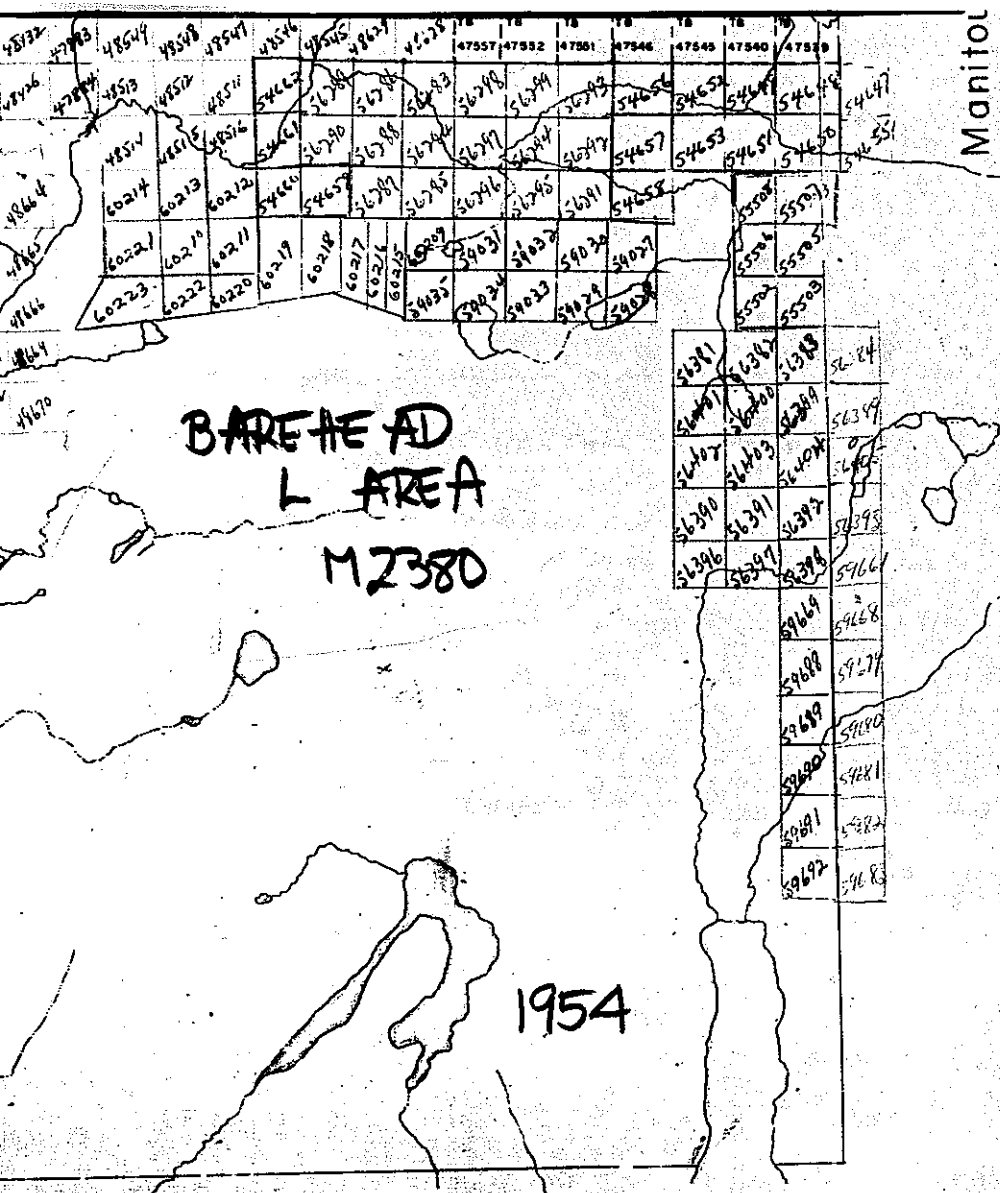

205A

PORT ARTHUR
RECEIVED
JAN 11 1954
MINING DIVISION

PLAN NO. - T.B. 205 A

DEPARTMENT MINES
- ONTARIO -

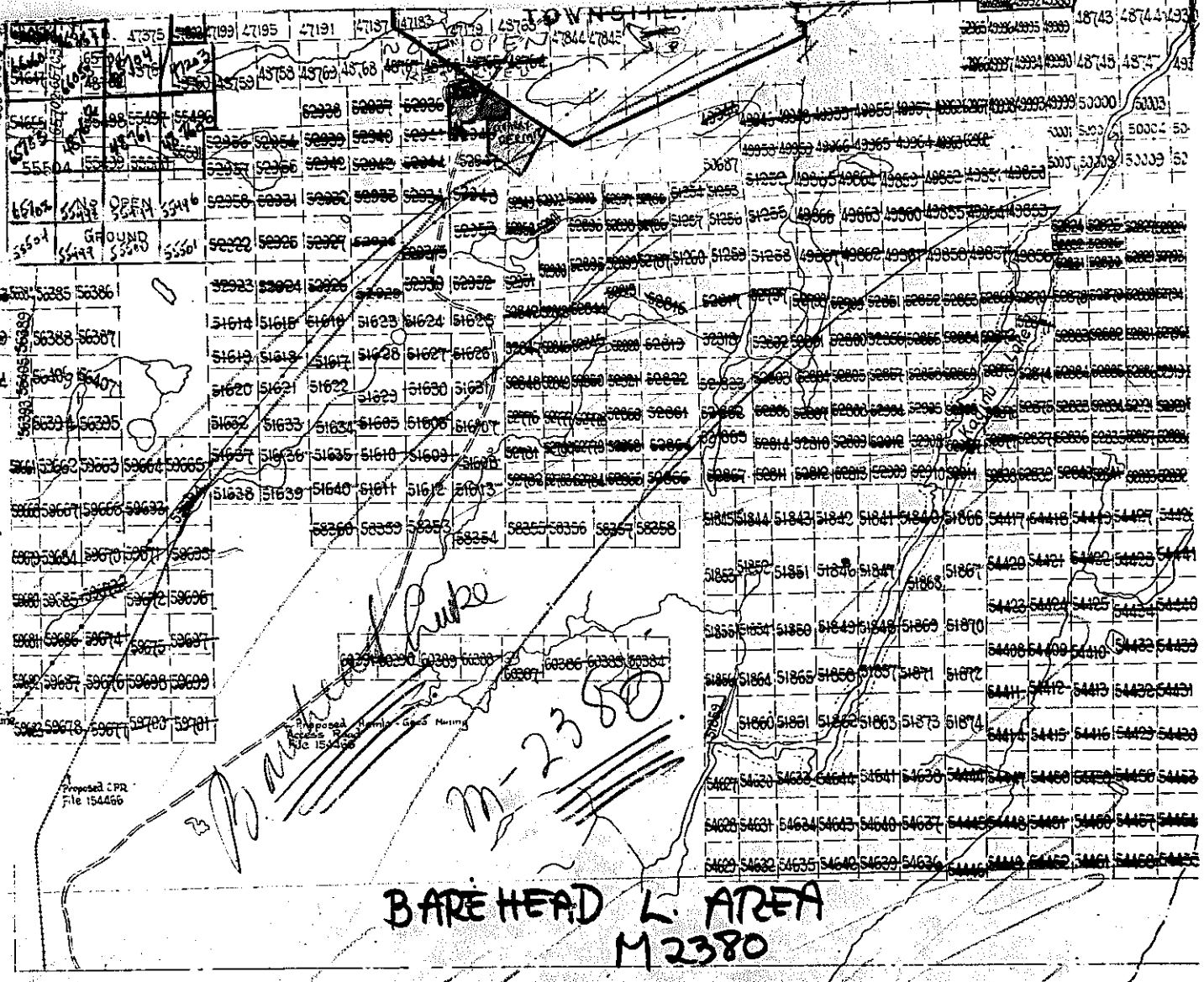

BARE HEAD L. AREA
M2380
1955

191

AREA OF

BAREHEAD LAKE

DISTRICT OF
THUNDER BAY

PORT ARTHUR
MINING DIVISION

SCALE: 1-INCH = 40 CHAINS

LEGEND

PATENTED LAND	P
CROWN LAND SALE	C.S.
LEASES	L
LOCATED LAND	Loc.
LICENSE OF OCCUPATION	L.O.
MINING RIGHTS ONLY	M.R.O.
SURFACE RIGHTS ONLY	S.R.O.
ROADS	
IMPROVED ROADS	
KING'S HIGHWAYS	
RAILWAYS	
POWER LINES	
MARSH OR MUSKEG	
MINES	

NOTES

400' Reserve to Dept of Lands & Forests shown thus:

Moniteuwadge Lake Townsite shown thus:

Flooding Rights Barehead Lake L.O. 7039 File 146321

Flooding Rights Agenzon Lake L.O. 6873 File 146321

Improvement District of Moniteuwadge shown thus: File 154466

Surface Rights Only Reserved to Moniteuwadge Townsite File 151939 shown thus

Moniteuwadge Townsite part of the Corporation of the Improvement District of Moniteuwadge File 154466

PLAN NO. M-2380

DEPARTMENT OF MINES
— ONTARIO —

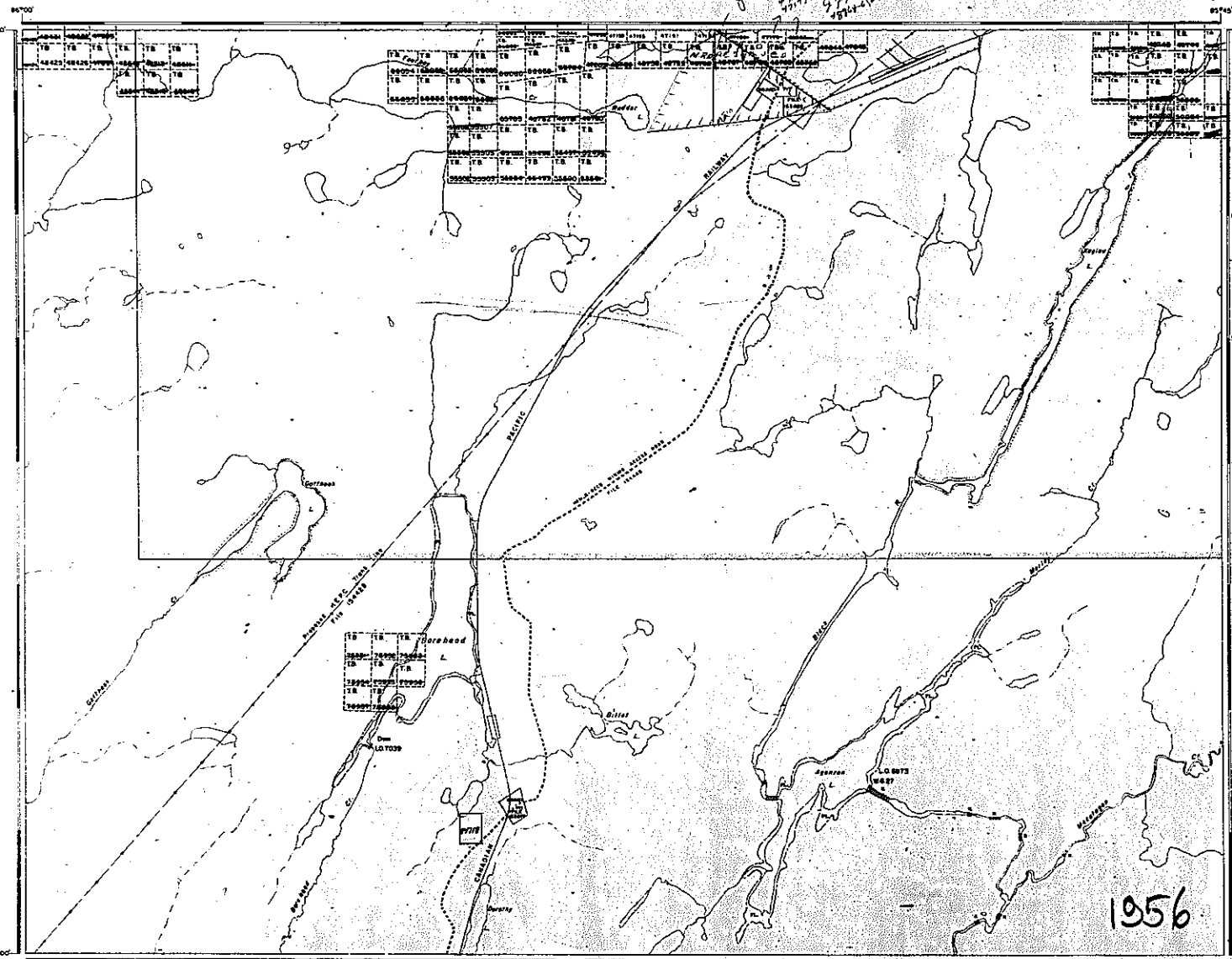

PORT ARTHUR
RECEIVED
JAN 30 1956
MINING DIVISION

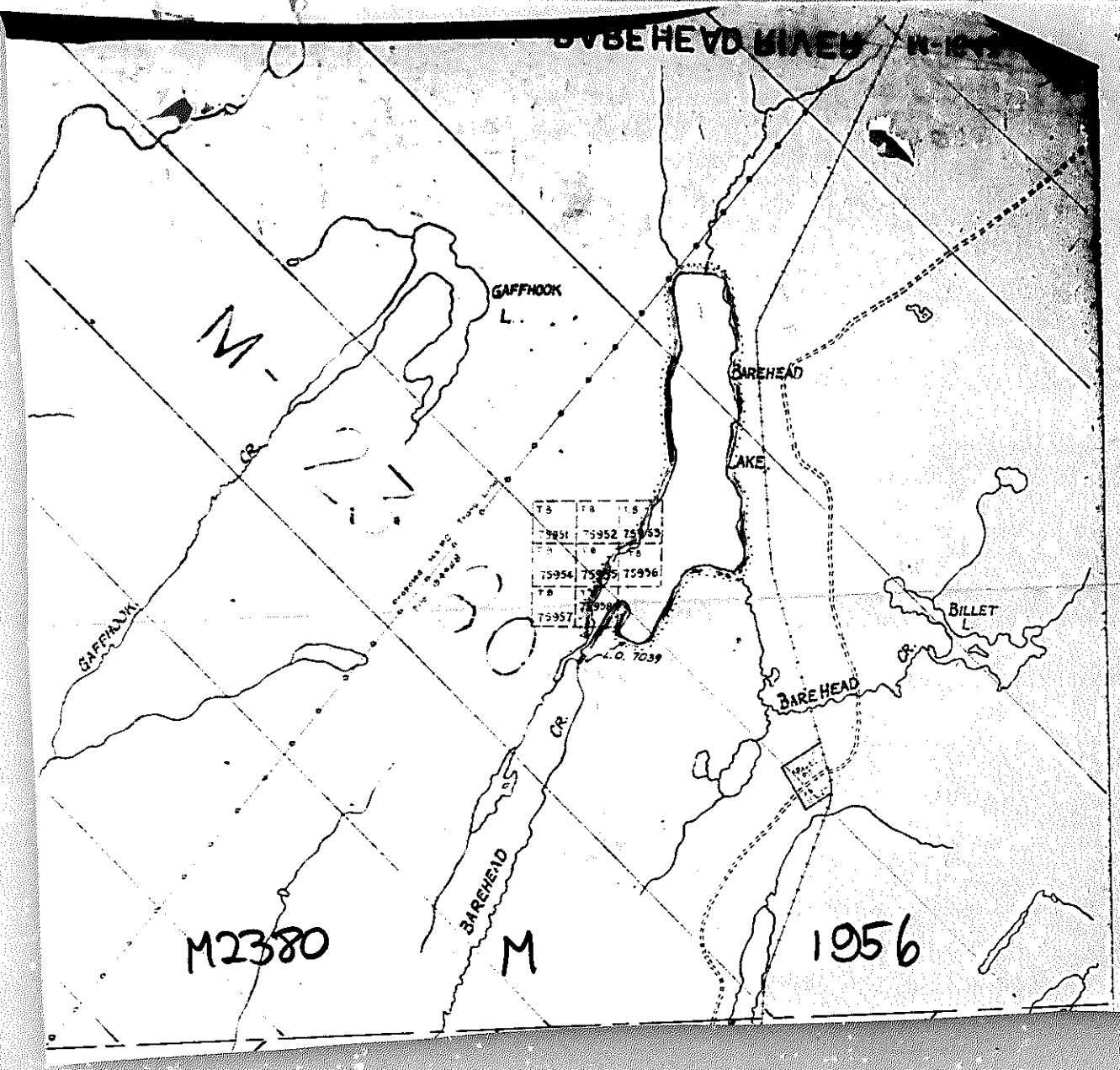
GAFFHOOK
L.
BAREHEAD
LAKE
BILLET
L.
BARE HEAD
CR.
BAREHEAD
CR.
GAFFHOOK
CR.
L.O. 7039
T8
T8
T8
75951
75952
75953
T8
T8
T8
75954
75955
75956
T8
T8
75957
75958
M
M2380
M
1956

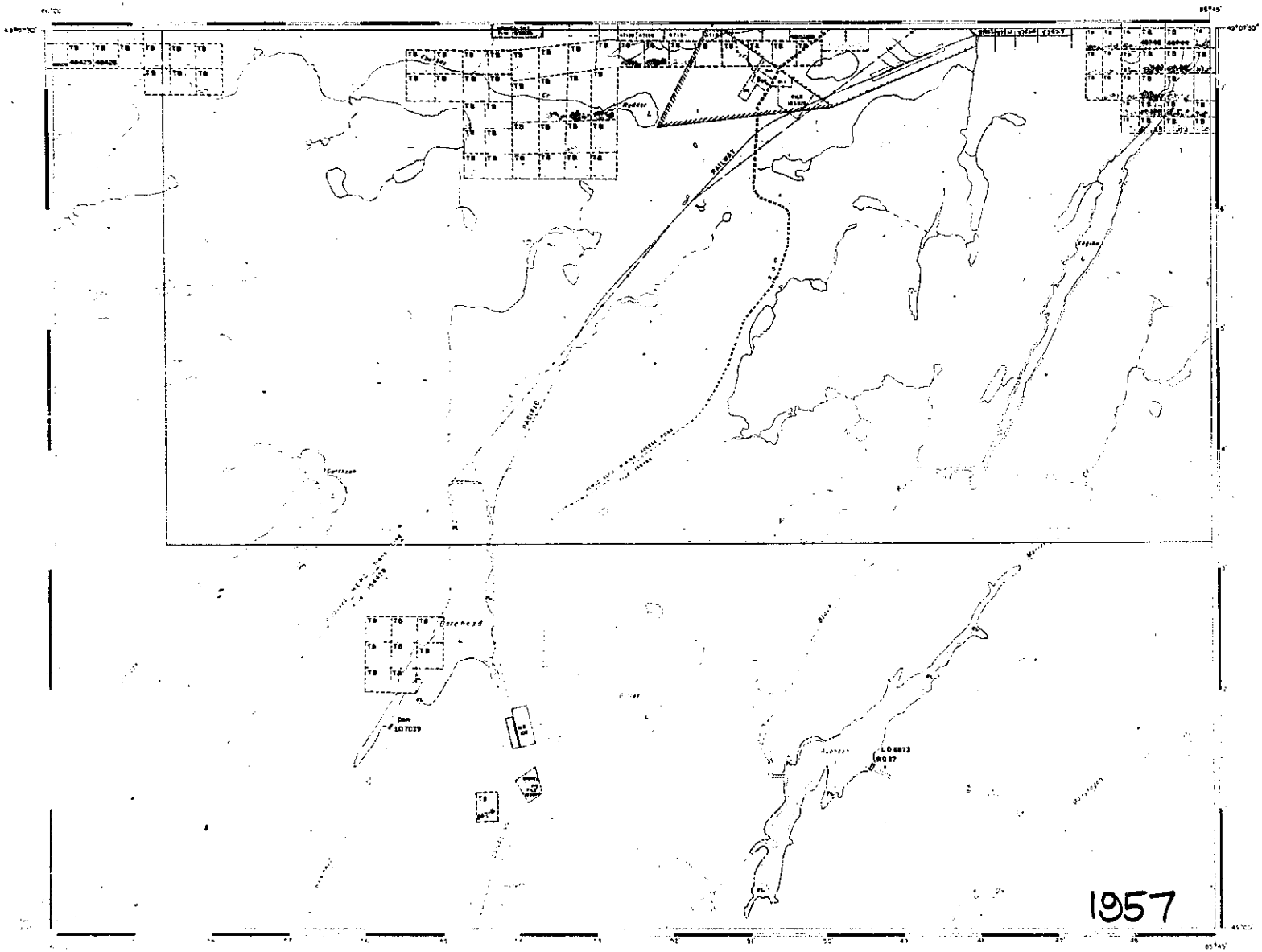

AREA OF

BAREHEAD LAKE

DISTRICT OF
THUNDER BAY

PORT ARTHUR
MINING DIVISION

SCALE: 1-INCH - 40 CHAINS

LEGEND

PATENTED LAND	Ⓟ
CROWN LAND SALE	C.S.
LEASES	Ⓛ
LOCATED LAND	Loc.
LICENSE OF OCCUPATION	L.O.
MINING RIGHTS ONLY	M.R.O.
SURFACE RIGHTS ONLY	S.R.O.
ROADS	
IMPROVED ROADS	
KING'S HIGHWAYS	
RAILWAYS	
POWER LINES	
MARSH OR MUSKEG	
MINES	

NOTES

400' Reserve to Dept of Lands & Forests shown thus:

Manitouwadge Lake Townsite shown thus:

Flooding Rights Barehead Lake L.O. 7039
File 146321

Flooding Rights Agonzon Lake L.O. 6873
File 146321

Improvement District of Manitouwadge shown thus File 154466

Surface Rights Only reserved to Manitouwadge L. Townsite - File: 158829 shown thus:

Manitouwadge Townsite patented to The Corporation of The Improvement District of Manitouwadge
File: 154466

PORT ARTHUR
RECEIVED
1957
MINING DIVISION

PLAN NO. M-2380

DEPARTMENT OF MINES
– ONTARIO –

2380

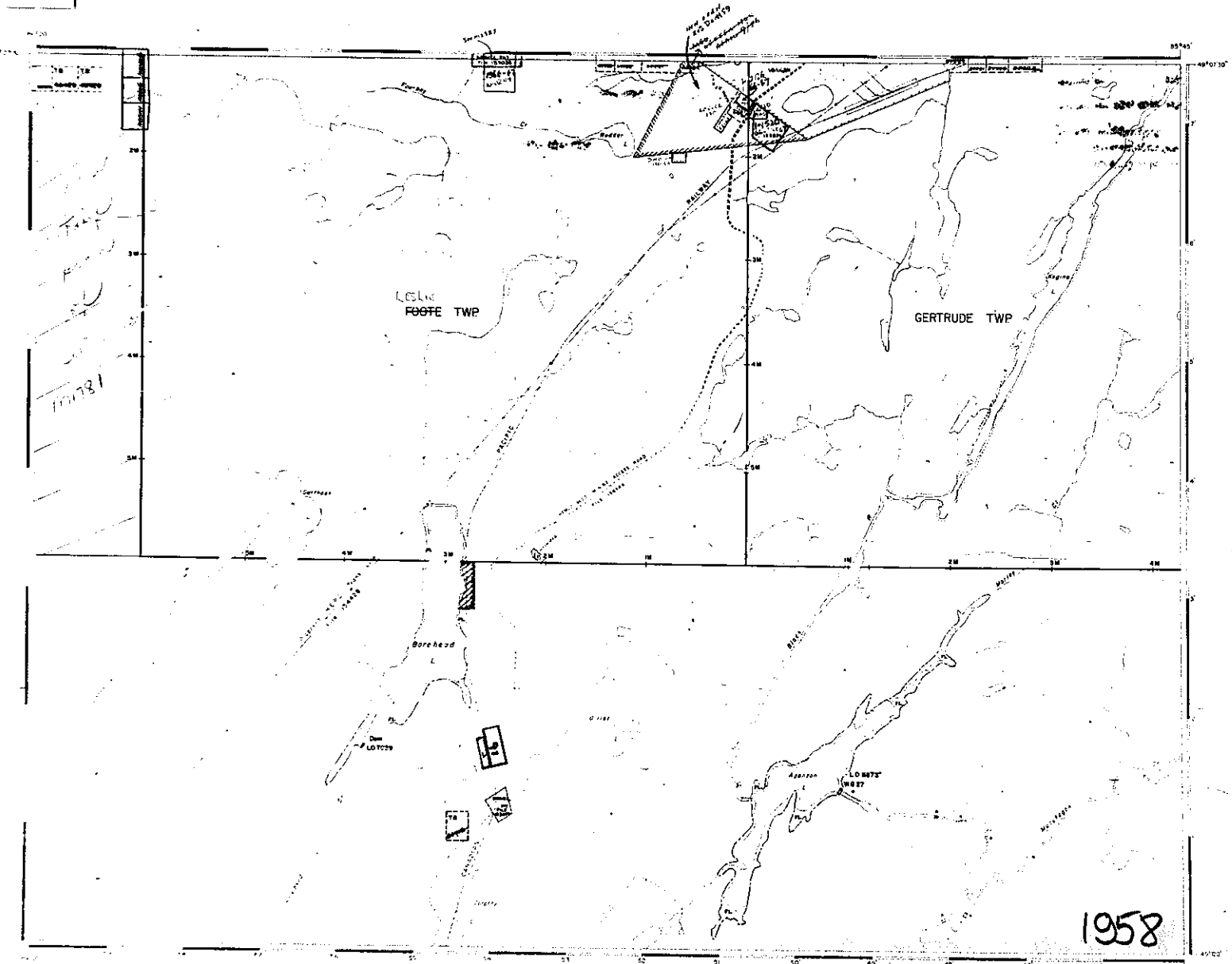

AREA OF

BAREHEAD LAKE

DISTRICT OF
THUNDER BAY

PORT ARTHUR
MINING DIVISION

SCALE: 1-INCH - 40 CHAINS

LEGEND

PATENTED LAND	Ⓟ
CROWN LAND SALE	C.S.
LEASES	Ⓛ
LOCATED LAND	Loc.
LICENSE OF OCCUPATION	L.O.
MINING RIGHTS ONLY	M R O
SURFACE RIGHTS ONLY	S R O
ROADS	
IMPROVED ROADS	
KING'S HIGHWAYS	
RAILWAYS	
POWER LINES	
MARSH OR MUSKEG	
MINES	

NOTES

400' Reserve to Dept of Lands & Forests shown thus:

Manitouwadge Lake Townsite shown thus:

Flooding Rights Barehead Lake L.O. 7039 File 146321

Flooding Rights Aganzon Lake L.O. 6873 File 146321

Improvement District of Manitouwadge covers Foote & Gertrude Twps. File: 154446

Surface Rights Only reserved to Manitouwadge L. Townsite - File: 15829 shown thus:

Manitouwadge Townsite patented to The Corporation of The Improvement District of Manitouwadge File: 154466

Surface Rights Only withdrawn from staking by D. of L. & F. shown thus See 39 H MRO.

PORT ARTHUR Resident FEB 7 1958 MINING DIVISION

PLAN NO. M-2380

DEPARTMENT OF MINES
- ONTARIO -

2380

Monitouwadge Lake Area - M.2387

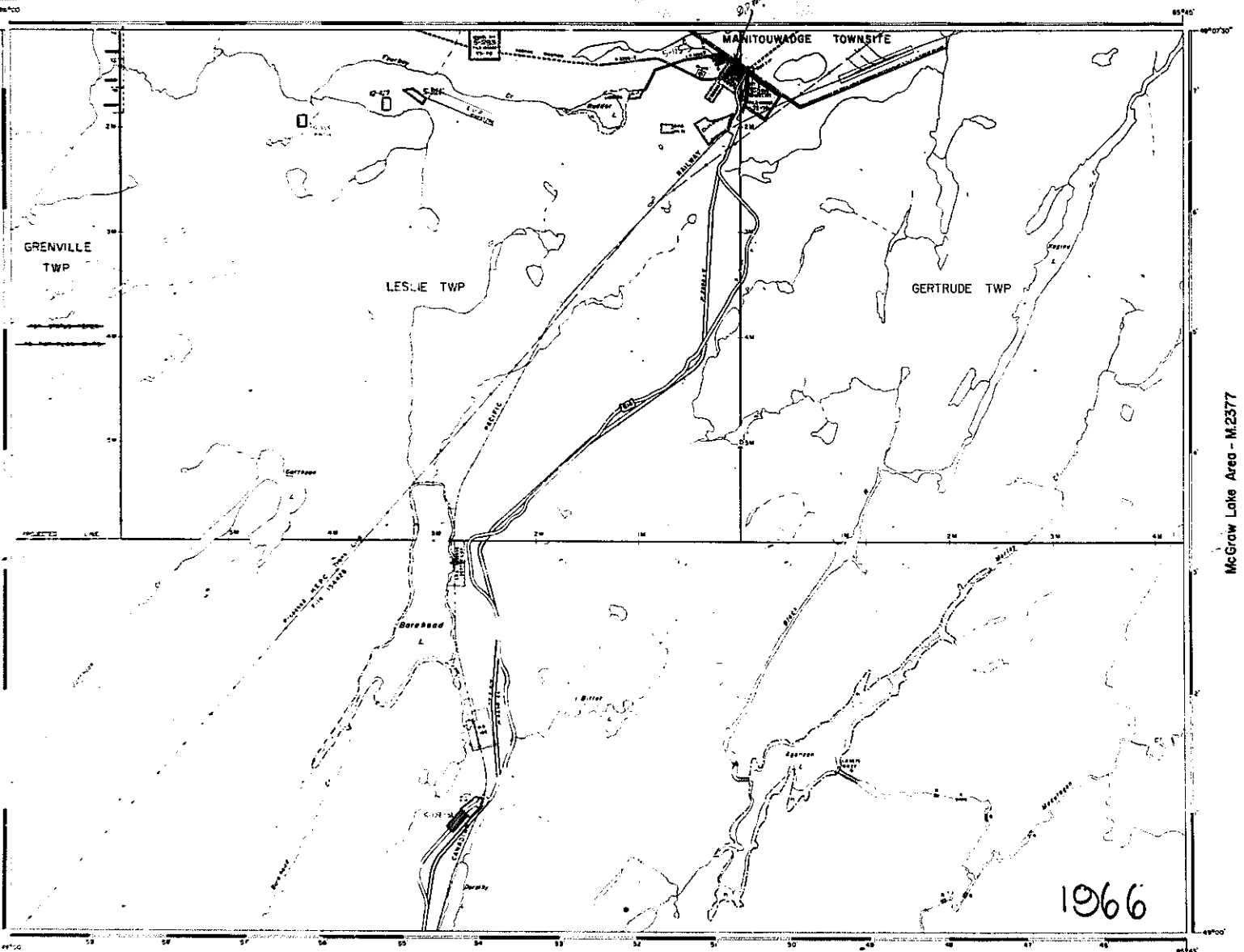

Black Lake Area - M.2289

McGraw Lake Area - M.2377

AREA OF

BAREHEAD LAKE

DISTRICT OF THUNDER BAY

PORT ARTHUR MINING DIVISION

SCALE: 1-INCH - 40 CHAINS

LEGEND

PATENTED LAND	P
CROWN LAND SALE	C.S.
LEASES	L
LOCATED LAND	Loc.
LICENSE OF OCCUPATION	L.O.
MINING RIGHTS ONLY	M.R.O.
SURFACE RIGHTS ONLY	S.R.O.
ROADS	
IMPROVED ROADS	
KING'S HIGHWAYS	
RAILWAYS	
POWER LINES	
MARSH OR MUSKEG	
MINES	

NOTES

400' Surface Rights Reservation around all lakes and rivers.

Monitouwadge Townsite shown thus: patented to The Corporation of the Improvement District of Monitouwadge (which covers Leslie and Gertrude Twps.) - Res: 154445, 154466.

Flooding Rights Barehead Lake - L.O. 7039 File: 14632I.

Flooding Rights Agenjoe Lake - L.O. 6873 File: 14632I.

PLAN NO. M-2380

DEPARTMENT OF MINES
- ONTARIO -

2380

Manitouwadge Lake Area - M.2387

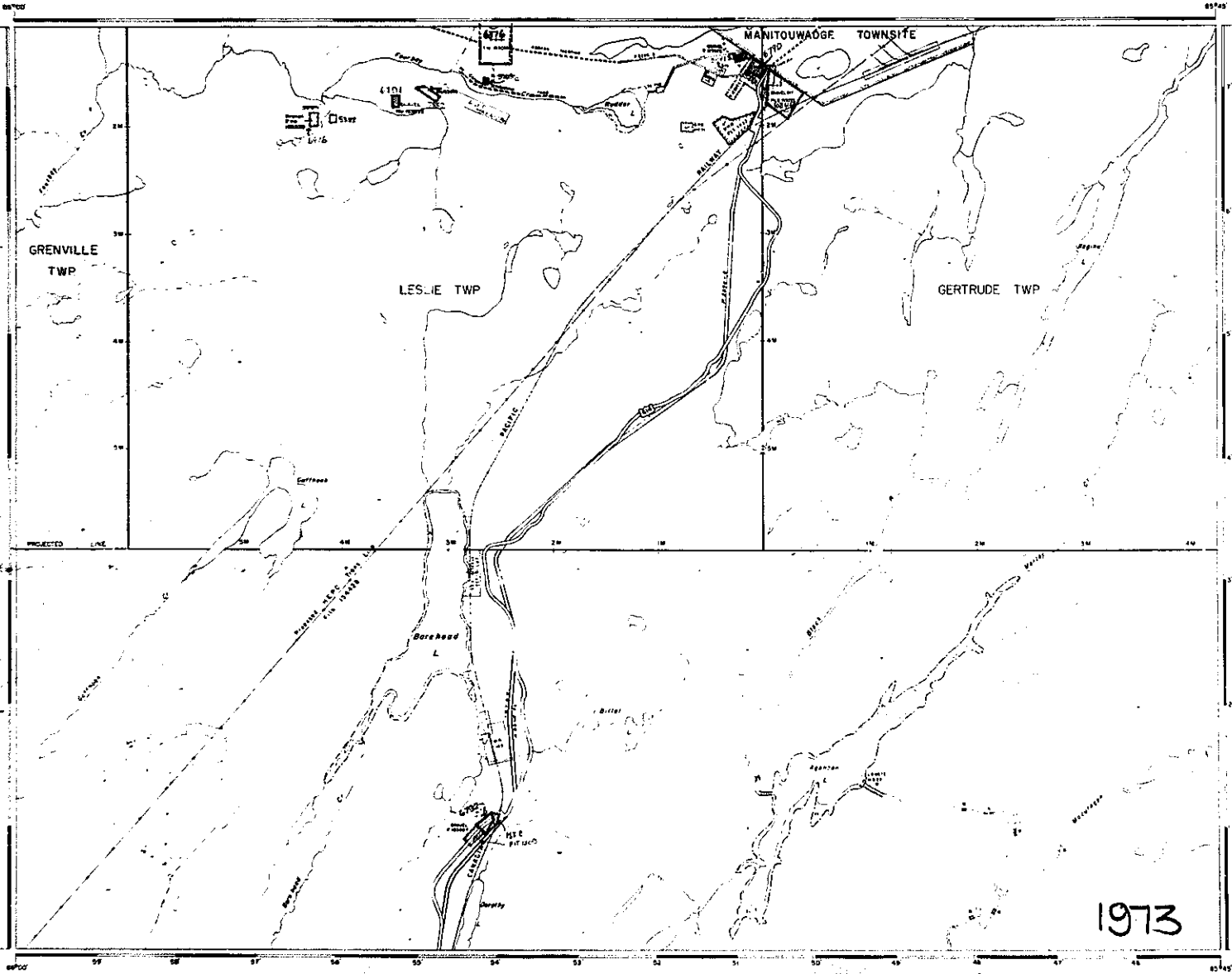

Blood Lake Area - M.2289

McGraw Lake Area - M.2377

AREA OF

BAREHEAD LAKE

DISTRICT OF THUNDER BAY

THUNDER BAY MINING DIVISION

SCALE: 1-INCH = 40 CHAINS

LEGEND

PATENTED LAND	
CROWN LAND SALE	C.S.
LEASES	
LOCATED LAND	Loc.
LICENSE OF OCCUPATION	L.O.
MINING RIGHTS ONLY	M.R.O.
SURFACE RIGHTS ONLY	S.R.O.
ROADS	
IMPROVED ROADS	
KING'S HIGHWAYS	
RAILWAYS	
POWER LINES	
MARSH OR MUSKEG	
MINES	

NOTES

400' Surface Rights Reservation around all lakes and rivers.

Manitouwadge Townsite shown thus: patented to The Corporation of the Improvement District of Manitouwadge (which covers Leslie and Gertrude Twps.) - Files: 154445, 154466.

Flooding Rights Barehead Lake - L.O. 7039 File: 146321.

Flooding Rights Agonzon Lake - L.O. 6873 File: 146321.

TER.

NATIONAL TOPOGRAPHIC SERIES 42F4

PLAN NO. M-2380

MINISTRY OF NATURAL RESOURCES

SURVEYS AND MAPPING BRANCH

Manitouwadge Lake Area - M.2387

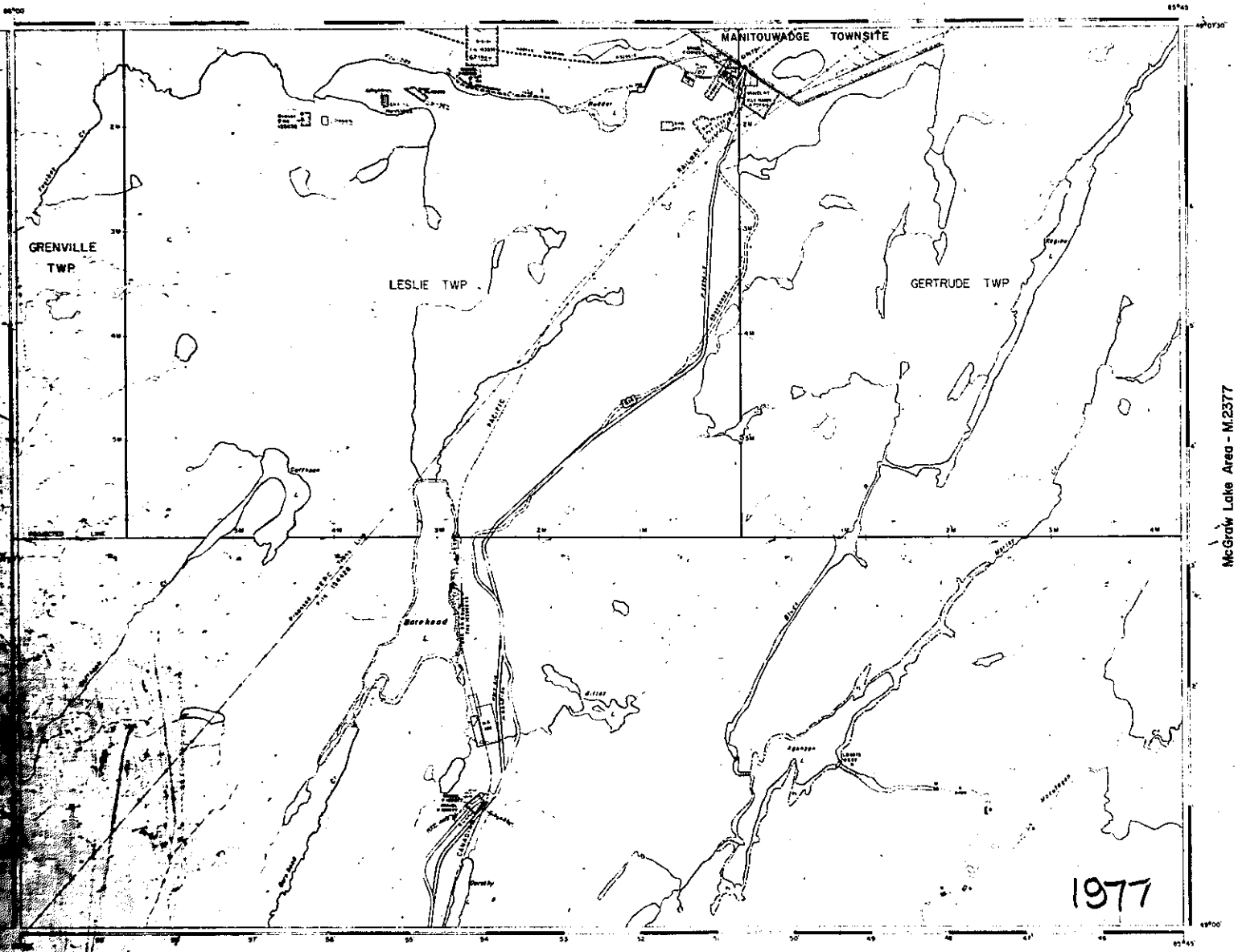

Blood Lake Area - M.2380

McGraw Lake Area - M.2377

AREA OF

BAREHEAD LAKE

DISTRICT OF THUNDER BAY

THUNDER BAY MINING DIVISION

SCALE: 1-INCH - 40 CHAINS

LEGEND

PATENTED LAND
CROWN LAND SALE
LEASES
LOCATED LAND
LICENSE OF OCCUPATION
MINING RIGHTS ONLY
SURFACE RIGHTS ONLY
ROADS
IMPROVED ROADS
KING'S HIGHWAYS
RAILWAYS
POWER LINES
MARSH OR MUSKEG
MINES

NOTES

400' Surface Rights Reservation around all lakes and rivers.

Manitouwadge Townsite shown thus: [illegible] patented to The Corporation of the Improvement District of Manitouwadge (which covers [illegible] and Gertrude Twps.) – Blocks [illegible].

Flooding Rights Barehead Lake - L.O. 7089 File: 14632I.

Flooding Rights Agnew Lake - L.O. [illegible] File: 14632I.

TERRACE BAY DISTRICT
NATIONAL TOPOGRAPHIC [illegible] 42F/4

PLAN NO. M-2380

ONTARIO
MINISTRY OF NATURAL RESOURCES
SURVEYS AND MAPPING BRANCH

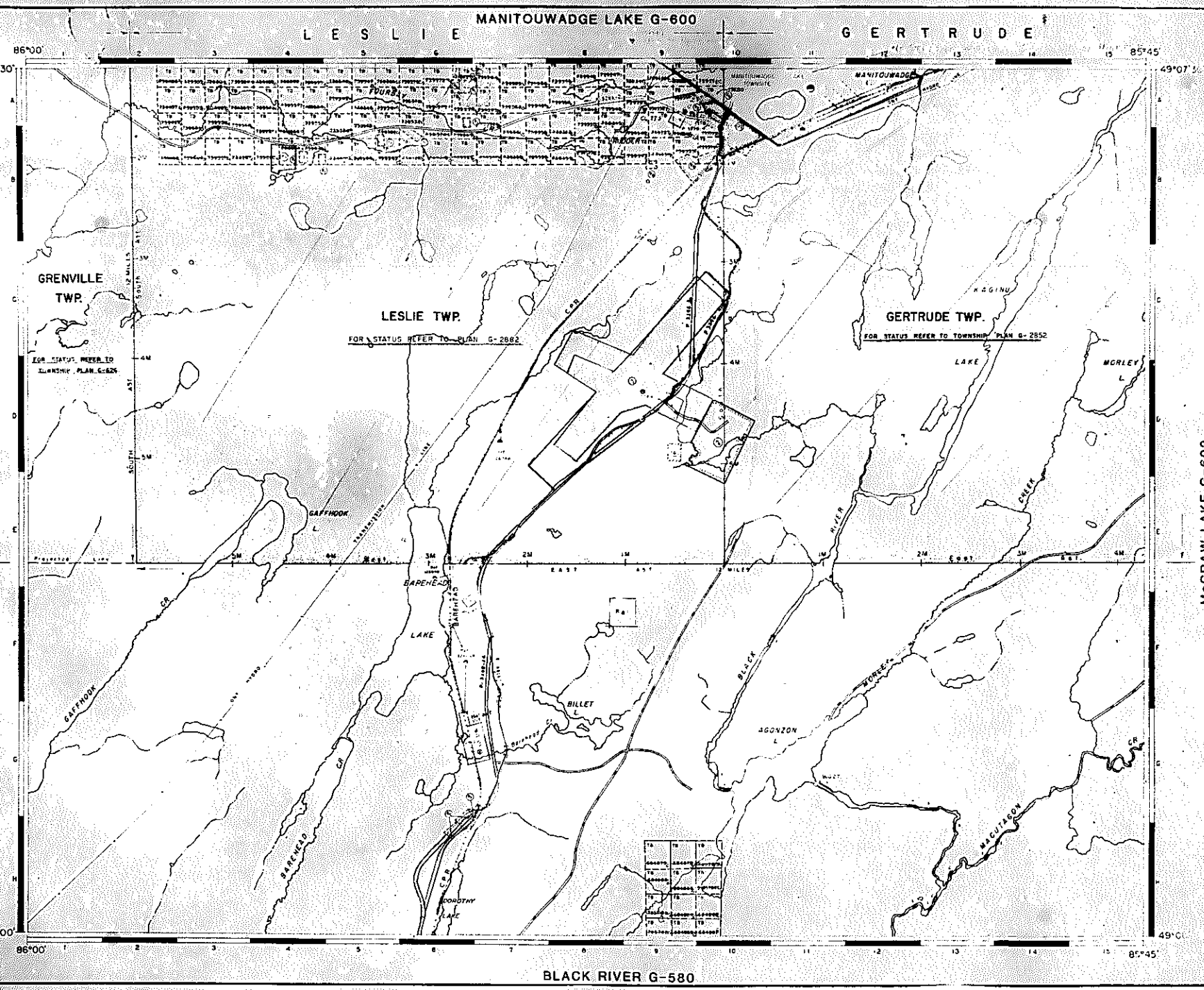

REFERENCES

AREAS WITHDRAWN FROM DISPOSITION

S.R. - SURFACE RIGHTS M.R. - MINING RIGHTS

LEGEND

DISPOSITION OF CROWN LANDS

TYPE OF DOCUMENT	SYMBOL
PATENT SURFACE & MINING RIGHTS	
SURFACE RIGHTS ONLY	
MINING RIGHTS ONLY	
LEASE SURFACE & MINING RIGHTS	
SURFACE RIGHTS ONLY	
MINING RIGHTS ONLY	
LICENCE OF OCCUPATION	
ORDER-IN-COUNCIL	
LICENCE	
CAMP LICENCE	
LAND USE PERMITS FOR COMMERCIAL TOURIST OUTPOST CAMPS	

NOTE: MINING RIGHTS ARE ALSO WITHDRAWN FROM DISPOSITION UNDER THE PUBLIC LANDS ACT AS THIS MAP AND ACT OF SUBJECT

SCALE 1 INCH 40 CHAINS

AREA

BAREHEAD LAKE

M.N.R. ADMINISTRATIVE DISTRICT

TERRACE BAY

MINING DIVISION

THUNDER BAY

LAND TITLES / REGISTRY DIVISION

THUNDER BAY

Ministry of Natural Resources — Land Management Branch — Ontario

Date: FEBRUARY 1982

Number: **G-578**

'82 JUN 16 PM 3:36
RECEIVED
MINING LANDS BRANCH

REFERENCES

SAND and GRAVEL

- [illegible] PERMIT
- [illegible] PIT [illegible]
- [illegible] PIT [illegible]
- [illegible] PIT, PIN [illegible]
- [illegible] PIT, PIN [illegible]
- [illegible] PIN [illegible]
- [illegible] PIT [illegible]
- [illegible] PIT [illegible]
- [illegible] PIT [illegible]
- [illegible] PIT [illegible]

THE [illegible]
[illegible]
HAS BEEN [illegible]
FROM VA[illegible]
[illegible]
GUARAN[illegible]
WASHING[illegible]
INCORP[illegible]
SEC. [illegible]
RECORD[illegible]
NORTHW[illegible]
MONTANA [illegible]
TIONAL [illegible]
OF THE [illegible]
LANDS SHOWN [illegible]

BLOOD LAKE C-661

MANITOUWADGE LAKE G-600

LESLIE GERTRUDE

NO STAKING WITHOUT CONSENT OF MINISTER

86°00' 85°45'

49°07'30" 49°07'30"

BLOOD LAKE G-581

GRENVILLE

McGRAW LAKE G-602

GRENVILLE TWP.

FOR STATUS REFER TO TOWNSHIP PLAN G-628

LESLIE TWP.

FOR STATUS REFER TO PLAN G-2862

GERTRUDE TWP.

FOR STATUS REFER TO TOWNSHIP PLAN G-2852

MANITOUWADGE TOWNSITE

MANITOUWADGE L.

FOURBAY CR.

MADDER L.

KAGINU LAKE

MORLEY L.

GAFFHOOK L.

BAREHEAD LAKE

BAREHEAD CR.

BILLET L.

AGONZON L.

BLACK RIVER

MACUTAGON CR.

DOROTHY LAKE

C.P.R.

12 MILES EAST

12 MILES SOUTH

1217246

1217281

1217280

49°00' 49°00'

86°00' 85°45'

BLACK RIVER G-580

REFERENCES

AREAS WITHDRAWN FROM DISPOSITION

S.R. – SURFACE RIGHTS M.R. – MINING RIGHTS

Overprint	Order No.	Date	Disposition	File
SEC. 43	W 16/50 ACD	10/2/90	S.R.&M.R.	1530006
SEC. 36	W 17/96	17/6/96	S.R.&M.R.	1909303
SEC. 36	W 50/96	27/12/96	S.R.O.	1911757

LEGEND

HIGHWAY AND ROUTE NO.
OTHER ROADS
TRAILS
SURVEYED LINES
TOWNSHIPS, BASE LINES, ETC.
LOTS, MINING CLAIMS, PARCELS, ETC.
UNSURVEYED LINES
LOT LINES
PARCEL BOUNDARY
MINING CLAIMS ETC.
RAILWAY AND HIGHWAY BRIDGE
UTILITY LINES
NON PERENNIAL STREAM
FLOODING OR FLOWING RIGHTS
SUBDIVISION ON COMPOSITE PLAN
RESERVATIONS
ORIGINAL SHORELINE
MARSH OR MUSKEG
MINES
TRAVERSE MONUMENT

DISPOSITION OF CROWN LANDS

TYPE OF DOCUMENT	SYMBOL
PATENT, SURFACE & MINING RIGHTS	●
SURFACE RIGHTS ONLY	●
MINING RIGHTS ONLY	●
LEASE SURFACE & MINING RIGHTS	■
SURFACE RIGHTS ONLY	■
MINING RIGHTS ONLY	■
LICENCE OF OCCUPATION	▼
ORDER IN COUNCIL	OC
RESERVATION	●
CANCELLED	●
SAND & GRAVEL	●

LAND USE PERMITS FOR COMMERCIAL TOURISM/OUTPOST CAMPS

NOTE: MINING RIGHTS IN PARCELS PATENTED PRIOR TO DATE OF 1912, VESTED IN CROWN, PATENTED BY THE PUBLIC LANDS ACT, R.S.O. 1970, CHAP. 309, SEC. 66, SUBSEC. 1

SCALE 1 INCH = 40 CHAINS

AREA

BAREHEAD LAKE

M.N.R. ADMINISTRATIVE DISTRICT

TERRACE BAY

MINING DIVISION

THUNDER BAY

LAND TITLES / REGISTRY DIVISION

THUNDER BAY

Ministry of Natural Resources

Ontario

Land Management Branch

SEPTEMBER 27, 1984

Date FEBRUARY, 1982

Number G-578

REFERENCES

SAND and GRAVEL

- QUARRY PERMIT
- GRAVEL, File 153035
- GRAVEL, File 153025
- GRAVEL PIT, File 153025
- GRAVEL PIT, File 152401
- GRAVEL, File 153077
- M.T.C. GRAVEL PIT No 71
- M.T.C. GRAVEL PIT No. 1205
- M.T.C. GRAVEL PIT No. 1232
- M.T.C. GRAVEL PIT No. 205

4

BLOOD LAKE G-581

THE INFORMATION THAT APPEARS ON THIS MAP HAS BEEN COMPILED FROM VARIOUS SOURCES, AND ACCURACY IS NOT GUARANTEED. THOSE WISHING TO STAKE MINING CLAIMS SHOULD CONSULT WITH THE MINING RECORDER, MINISTRY OF NORTHERN DEVELOPMENT AND MINES, FOR ADDITIONAL INFORMATION ON THE STATUS OF THE LANDS SHOWN HEREON.

2380

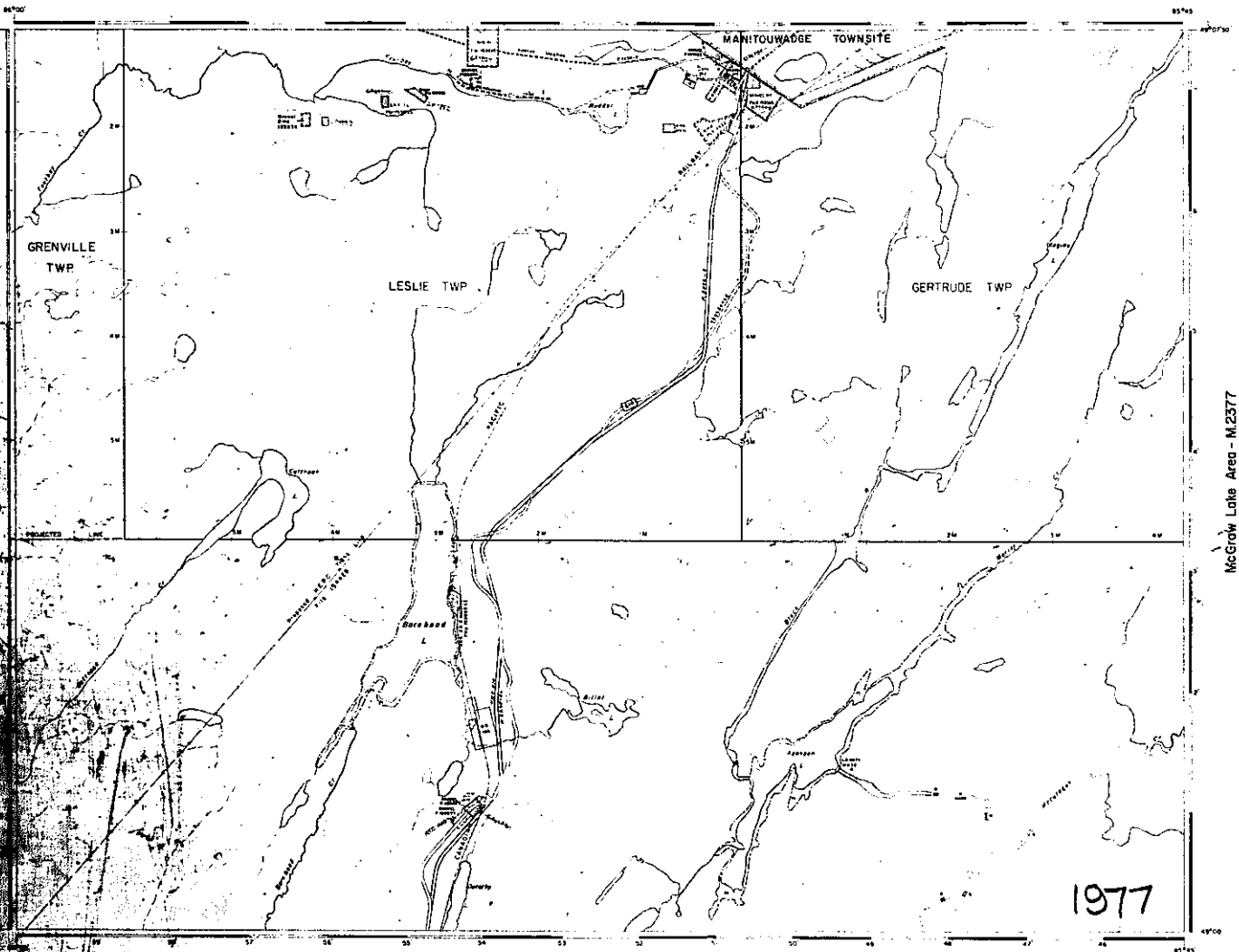

AREA OF

BAREHEAD LAKE

DISTRICT OF THUNDER BAY

THUNDER BAY MINING DIVISION

SCALE: 1-INCH - 40 CHAINS

LEGEND

PATENTED LAND	
CROWN LAND SALE	C.S.
LEASES	L
LOCATED LAND	L.L.
LICENSE OF OCCUPATION	L.O.
MINING RIGHTS ONLY	M.R.O.
SURFACE RIGHTS ONLY	S.R.O.
ROADS	
IMPROVED ROADS	
KING'S HIGHWAYS	
RAILWAYS	
POWER LINES	
MARSH OR MUSKEG	
MINES	

NOTES

400' Surface Rights Reservation around all lakes and rivers.

Manitouwadge Townsite shown - Part [illegible] patented to The Corporation of the Improvement District of Manitouwadge (which covers [illegible] and Gertrude Twp.) - Blocks [illegible]

Flooding Rights Barehead Lake - L.O. 7089 File: H6321.

Flooding Rights Agnew Lake - L.O. [illegible] File: H6321.

TERRACE BAY DISTRICT

NATIONAL TOPOGRAPHIC [illegible] 42 F/5

PLAN NO. M-2380

ONTARIO

MINISTRY OF NATURAL RESOURCES

SURVEYS AND MAPPING BRANCH

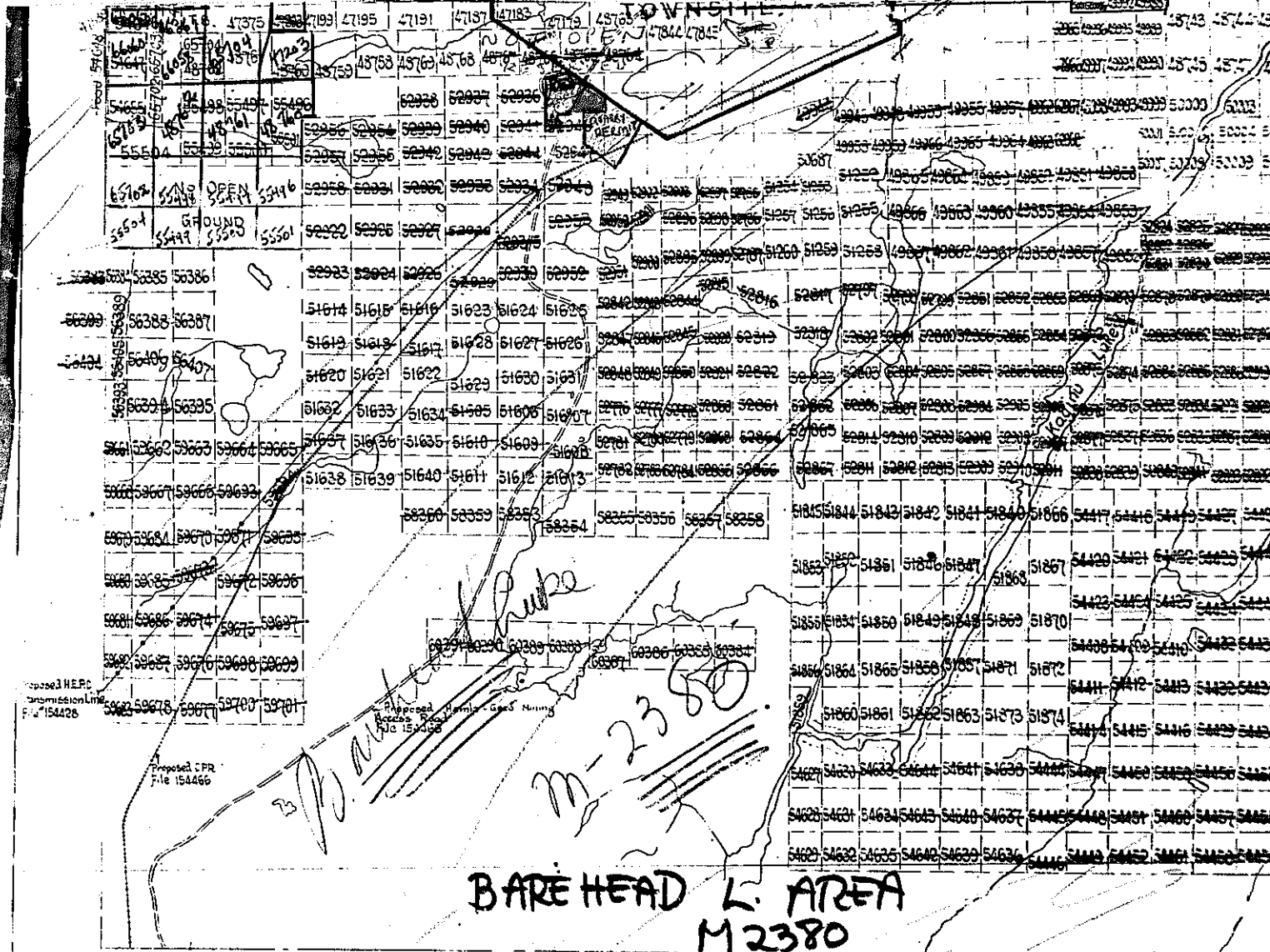

BARE HEAD L. AREA
M2380
1955

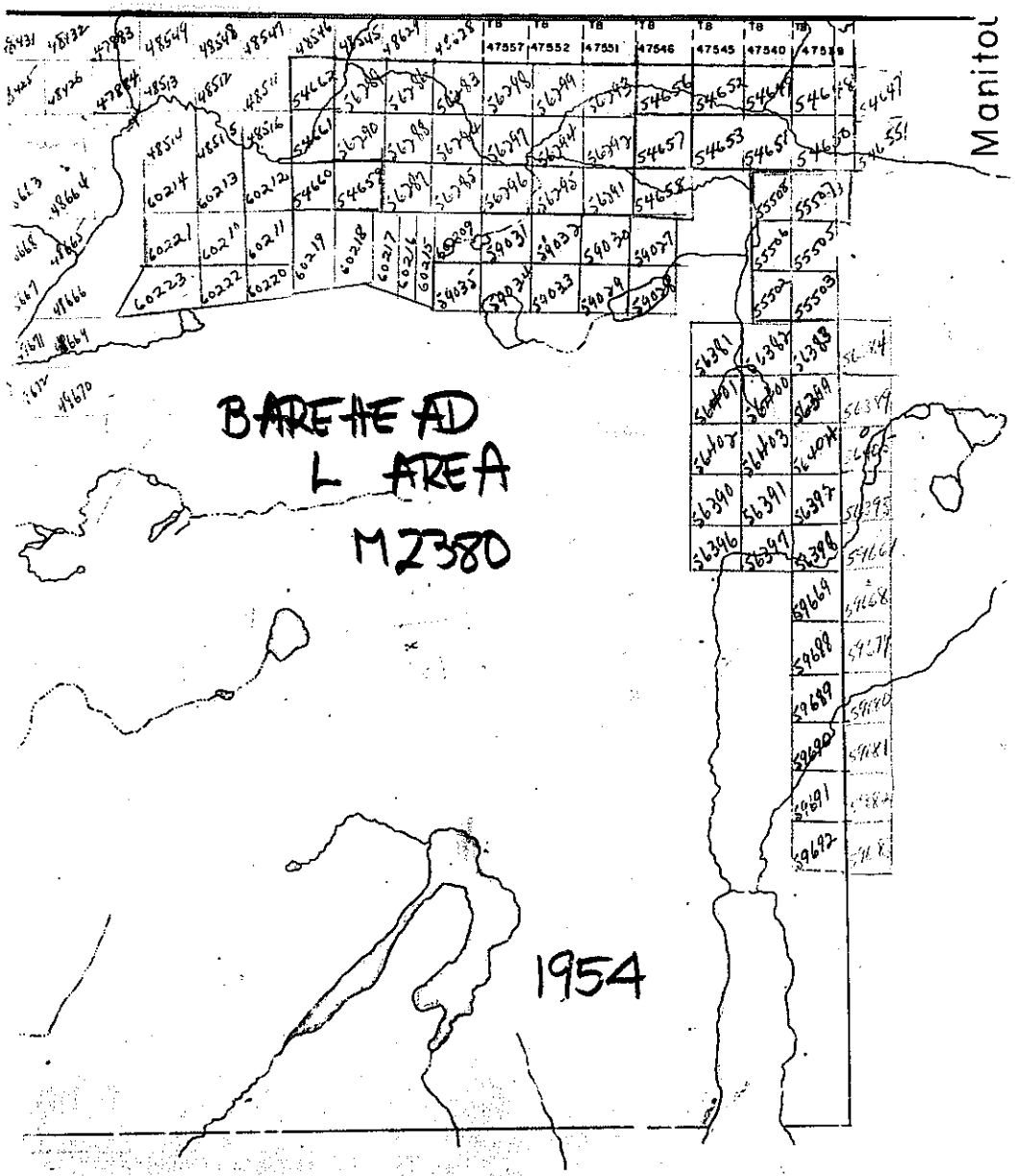

PLAN NO. - T.B. 205 A

DEPARTMENT MINES
- ONTARIO-

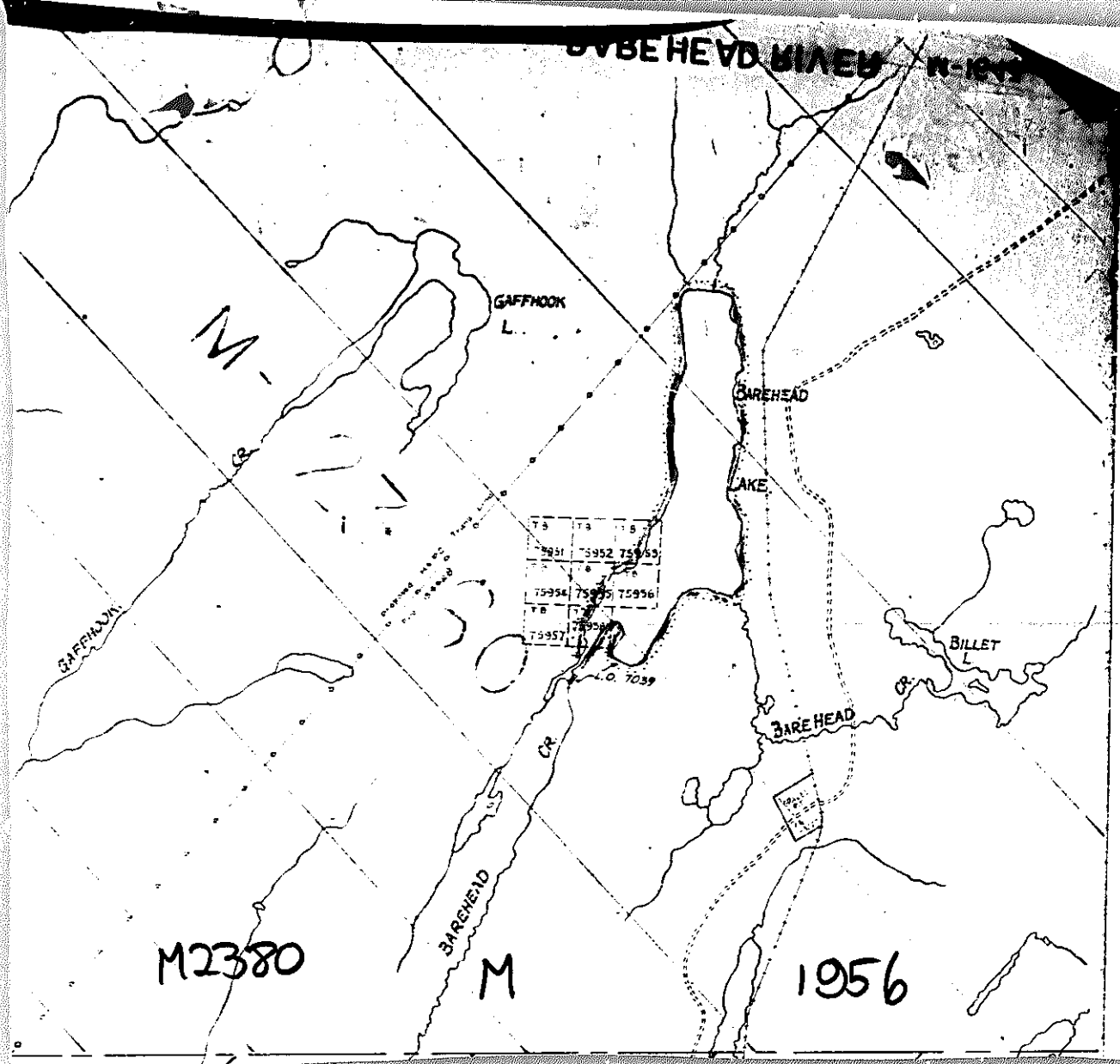
GAFFHOOK
L.
BAREHEAD
LAKE
BILLET
L.
BARE HEAD
CR.
BAREHEAD
CR.
GAFFHOOK
L.O. 7039
75951
75952
75953
75954
75955
75956
75957
M2380
M
1956

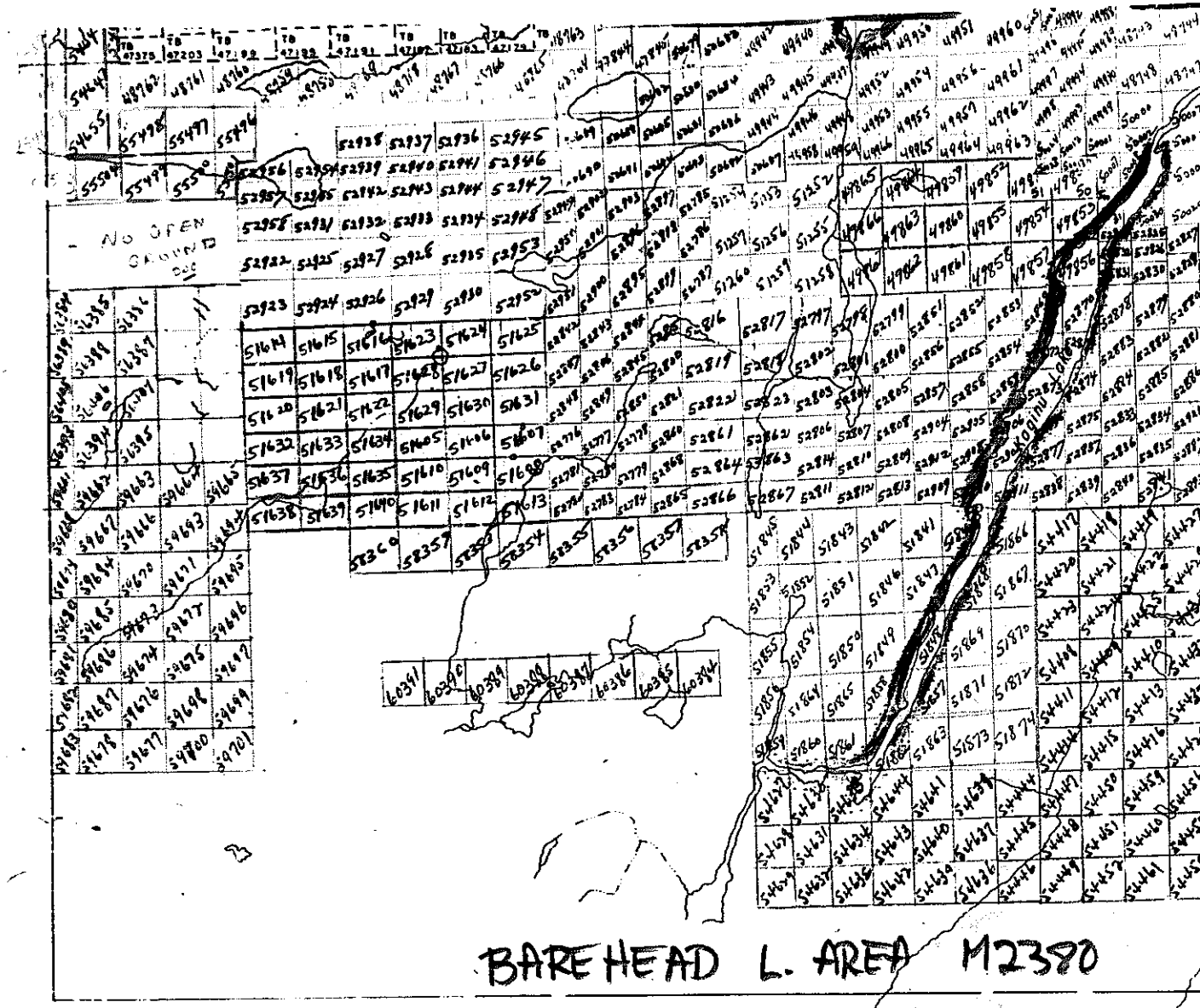

J.v.K

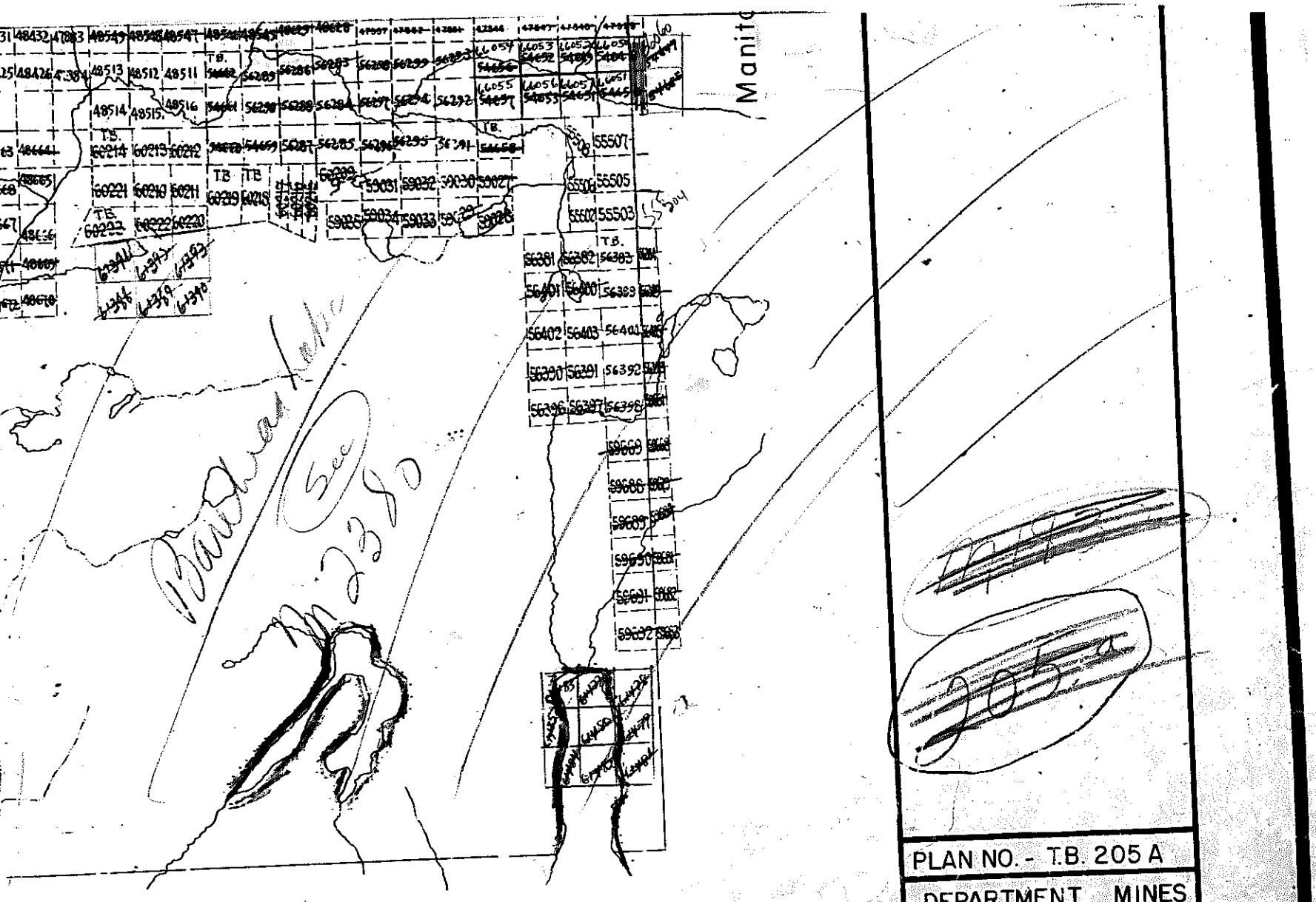

PLAN NO. - T.B. 205 A

DEPARTMENT MINES
- ONTARIO -

Barehead Lake area (M2380)


Barchead. L.
(M2380)

2380

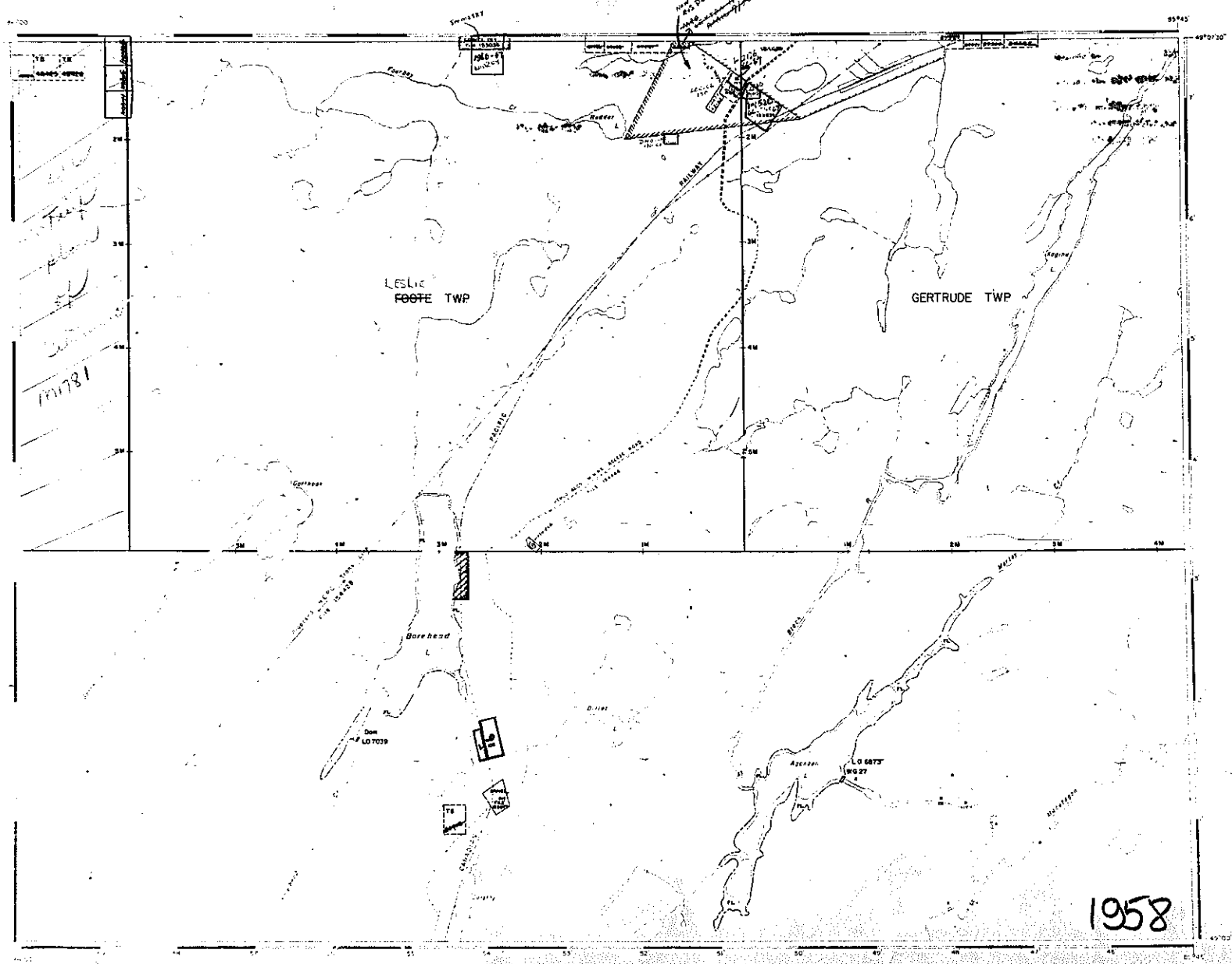

AREA OF

BAREHEAD LAKE

DISTRICT OF
THUNDER BAY

PORT ARTHUR
MINING DIVISION

SCALE: 1-INCH - 40 CHAINS

LEGEND

PATENTED LAND	P
CROWN LAND SALE	C.S.
LEASES	L
LOCATED LAND	Loc.
LICENSE OF OCCUPATION	L.O.
MINING RIGHTS ONLY	M.R.O.
SURFACE RIGHTS ONLY	S.R.O.
ROADS	
IMPROVED ROADS	
KING'S HIGHWAYS	
RAILWAYS	
POWER LINES	
MARSH OR MUSKEG	
MINES	

NOTES

400' Reserve to Dept of Lands & Forests shown thus:

Manitouwadge Lake Townsite shown thus:

Flooding Rights Borehead Lake L.O. 7039 File 146321

Flooding Rights Agonzon Lake L.O. 6873 File 146321

Improvement District of Manitouwadge covers Foote & Gertrude Twps. File: 154446.

~~Surface Rights Only reserved to Manitouwadge L. Townsite - File: 158829 shown thus:~~

Manitouwadge Townsite patented to The Corporation of The Improvement District of Manitouwadge File: 154466.

Surface Rights Only withdrawn from staking to D. of L. & F. shown thus See 37 H M.R.O.

PORT ARTHUR MINING DIVISION FEB 7 1958

PLAN NO. M-2380

DEPARTMENT OF MINES
— ONTARIO —

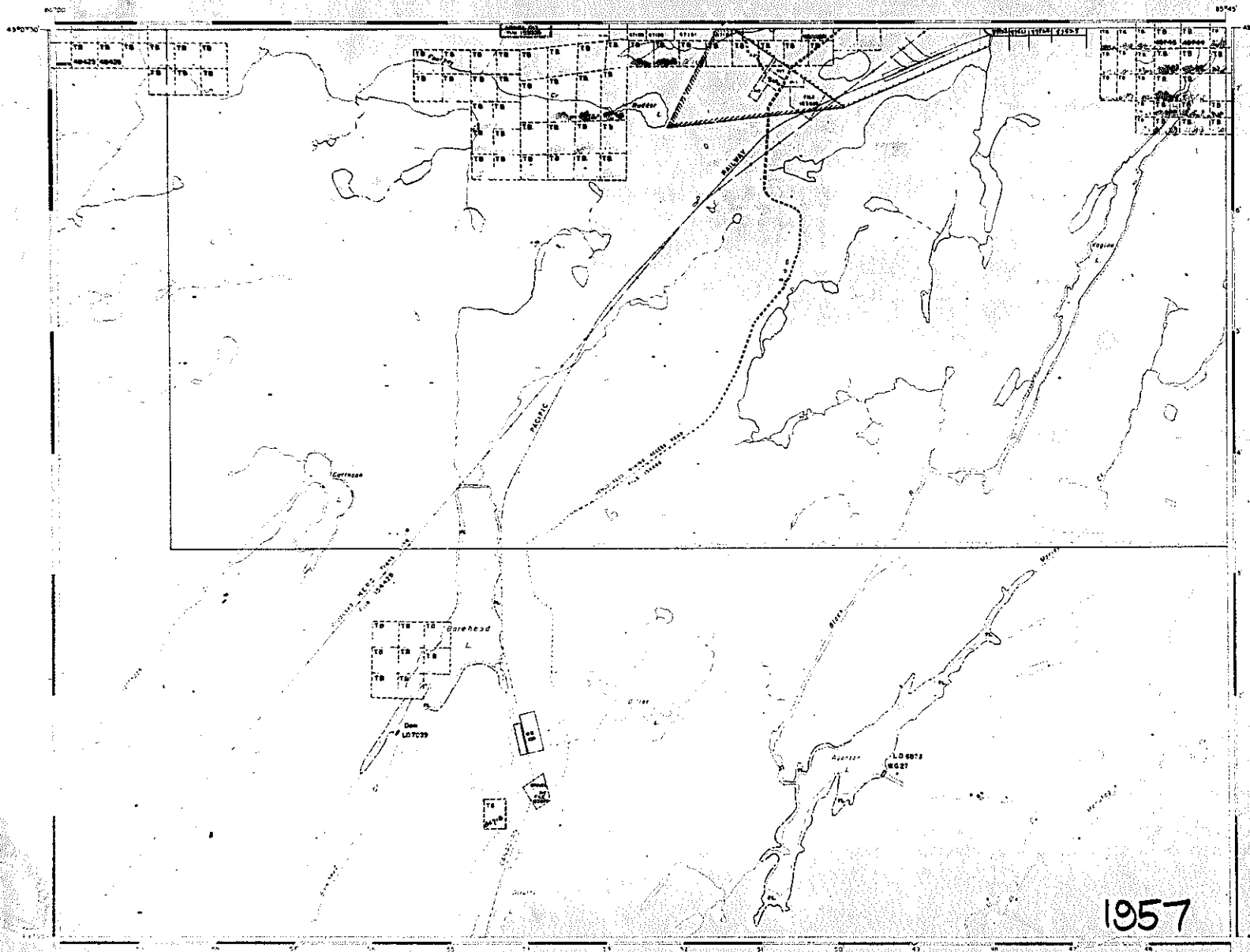

AREA OF

BAREHEAD LAKE

DISTRICT OF
THUNDER BAY

PORT ARTHUR
MINING DIVISION

SCALE: 1-INCH - 40 CHAINS

LEGEND

PATENTED LAND	P
CROWN LAND SALE	C.S.
LEASES	L
LOCATED LAND	Loc.
LICENSE OF OCCUPATION	L.O.
MINING RIGHTS ONLY	M.R.O.
SURFACE RIGHTS ONLY	S.R.O.
ROADS	
IMPROVED ROADS	
KING'S HIGHWAYS	
RAILWAYS	
POWER LINES	
MARSH OR MUSKEG	
MINES	

NOTES

400' Reserve to Dept of Lands & Forests shown thus:

Manitouwadge Lake Townsite shown thus:

Flooding Rights Barehead Lake L.O. 7039 File (46321)

Flooding Rights Agonzon Lake L.O. 6873 File (46321

Improvement District of Manitouwadge shown thus: File 154466

Surface Rights Only reserved to Manitouwadge L. Townsite - File: 156829 shown thus:

Manitouwadge Townsite patented to The Corporation of The Improvement District of Manitouwadge File: 154466

PORT ARTHUR
RECEIVED
1957
MINING DIVISION

PLAN NO. M-2380

DEPARTMENT OF MINES
- ONTARIO -

2380

Manitouwadge Lake Area - M.2387

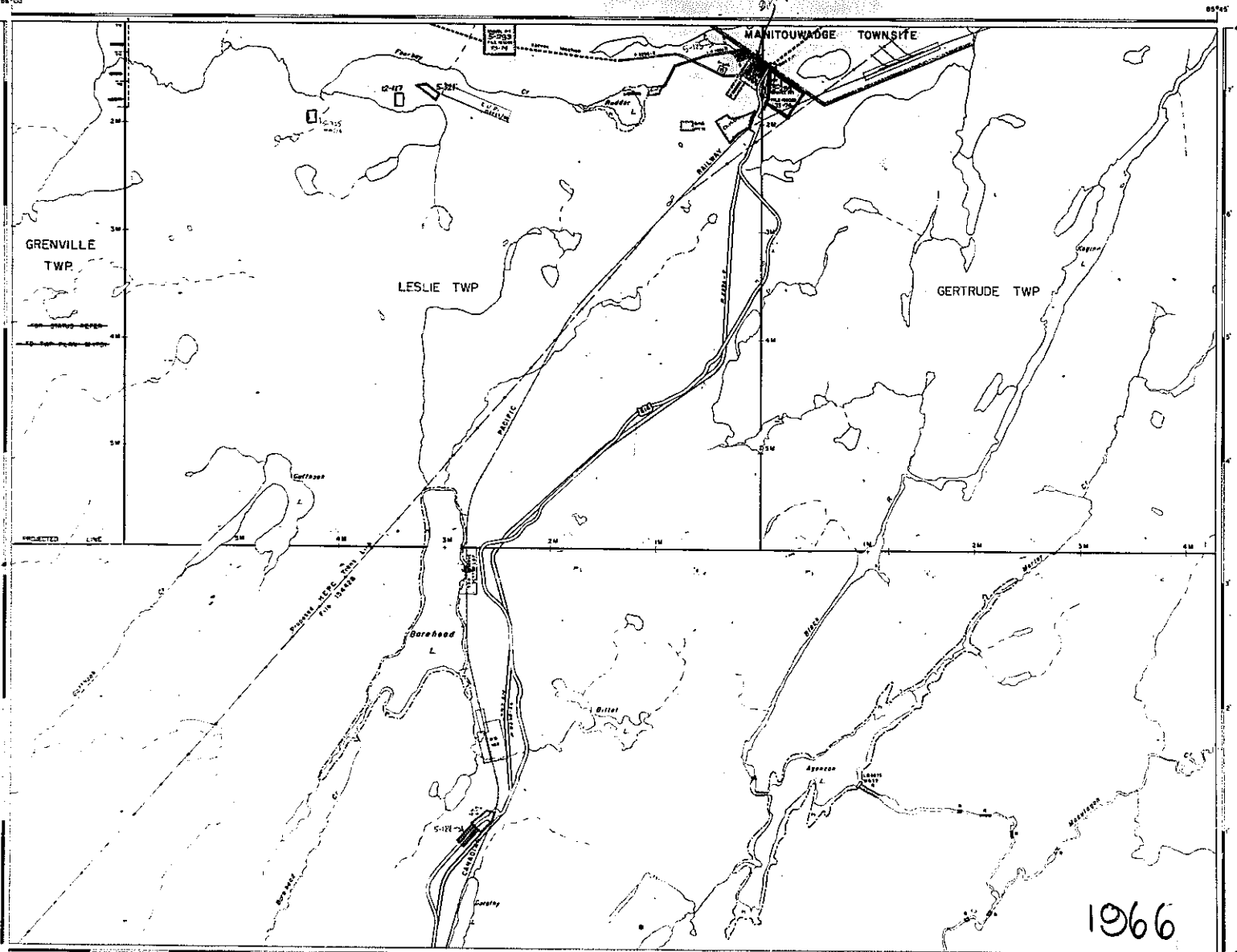

McGraw Lake Area - M.2377

Blood Lake Area - M.2289

BUKE 1 20 1

M2380

AREA OF

BAREHEAD LAKE

DISTRICT OF
THUNDER BAY

PORT ARTHUR
MINING DIVISION

SCALE: 1-INCH = 40 CHAINS

LEGEND

PATENTED LAND	Ⓟ
CROWN LAND SALE	C.S.
LEASES	Ⓛ
LOCATED LAND	Loc.
LICENSE OF OCCUPATION	L.O.
MINING RIGHTS ONLY	M.R.O.
SURFACE RIGHTS ONLY	S.R.O.
ROADS	
IMPROVED ROADS	
KING'S HIGHWAYS	
RAILWAYS	
POWER LINES	
MARSH OR MUSKEG	
MINES	

NOTES

400' Surface Rights Reservation around all lakes and rivers.

Manitouwadge Townsite shown thus: patented to The Corporation of the Improvement District of Manitouwadge (which covers Leslie and Gertrude Twps.) - Files: 154446, 154466.

Flooding Rights Barehead Lake - L.O. 7039 File: 146321.

Flooding Rights Agonzon Lake - L.O. 6872 File: 146321.

PLAN NO. M-2380

DEPARTMENT OF MINES
— ONTARIO —

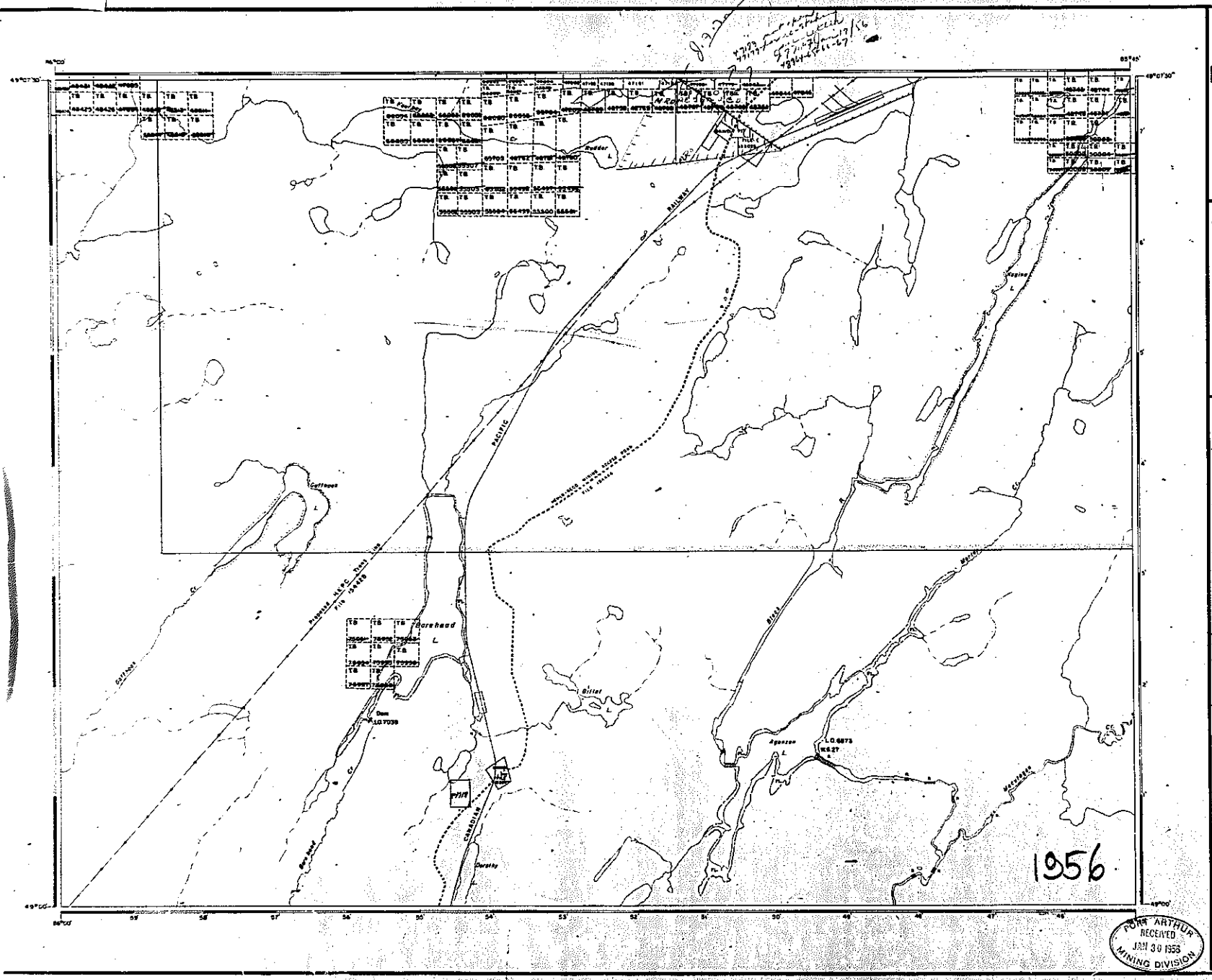

AREA OF

BAREHEAD- LAKE

DISTRICT OF
THUNDER BAY

PORT ARTHUR
MINING DIVISION

SCALE: 1-INCH = 40 CHAINS

LEGEND

PATENTED LAND	Ⓟ
CROWN LAND SALE	C.S.
LEASES	Ⓛ
LOCATED LAND	Loc.
LICENSE OF OCCUPATION	L.O.
MINING RIGHTS ONLY	M.R.O.
SURFACE RIGHTS ONLY	S.R.O.
ROADS	
IMPROVED ROADS	
KING'S HIGHWAYS	
RAILWAYS	
POWER LINES	
MARSH OR MUSKEG	
MINES	

NOTES

400' Reserve to Dept of Lands & Forests shown thus:

Manitouwadge Lake Townsite shown thus:

Flooding Rights Barehead Lake L.O. 7039 File 146321

Flooding Rights Agonzon Lake L.O. 6873. File 146321

Improvement District of Manitouwadge shown thus: File 154466

Surface Rights Only Reserved to Manitouwadge Townsite File 151739 shown thus

Manitouwadge Townsite patented to the Corporation of the Improvement District of Manitouwadge File 154466

PLAN NO. M-2380

DEPARTMENT OF MINES
— ONTARIO —

PORT ARTHUR
RECEIVED
JAN 30 1958
MINING DIVISION

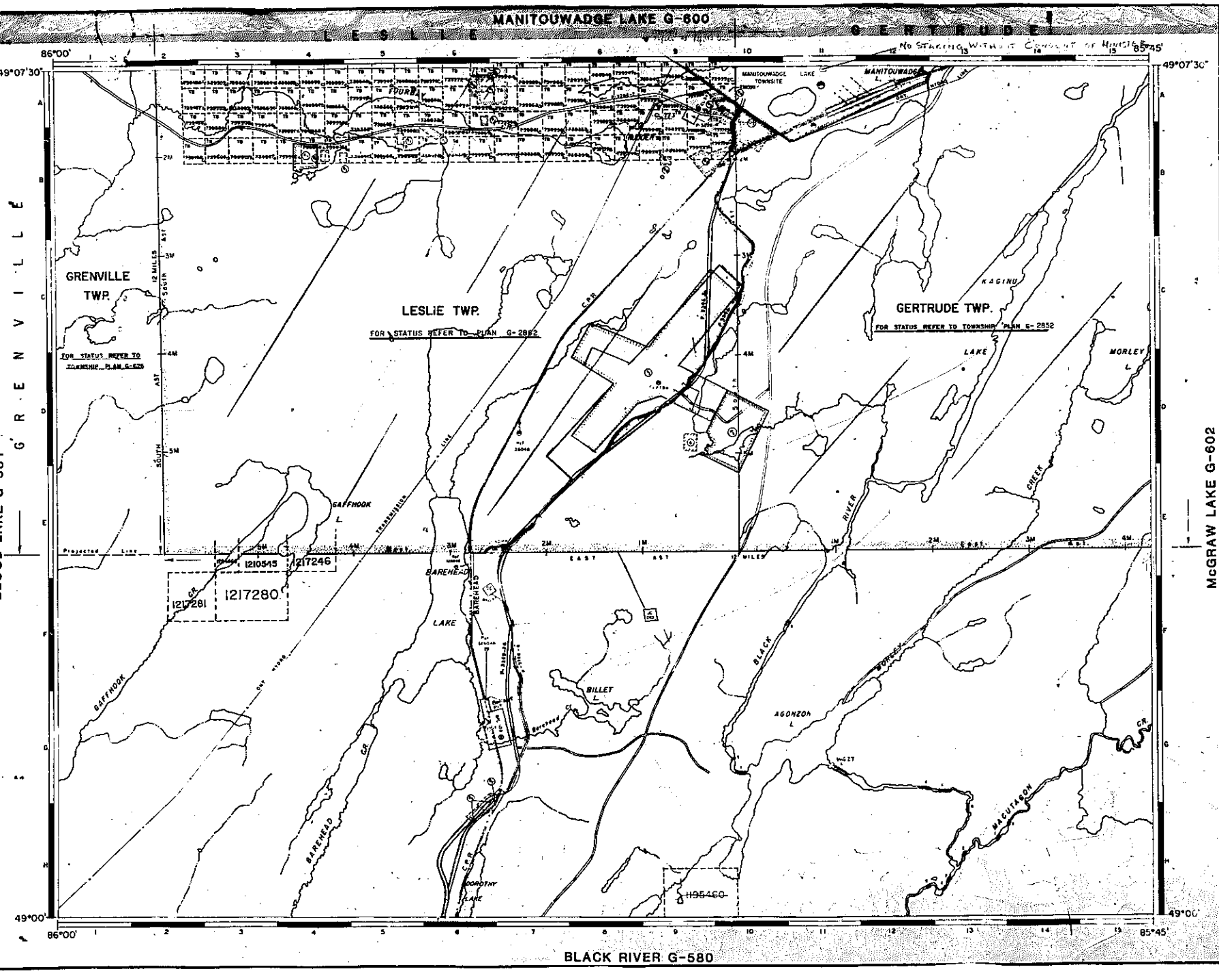

REFERENCES

AREAS WITHDRAWN FROM DISPOSITION

S.R. – SURFACE RIGHTS M.R. – MINING RIGHTS

Description	Order No.	Date	Disposition	File
SEC 43	W 16/80 SOR	16/2/80	S.R.&M.R.	183806
SEC 36	W 17/86	1/10/86	S.R.&M.R.	186353
SEC 36	W 99/86	2/2/86	S.R.O.	187153

DATE OF ISSUE

MAR 11 1986

PROVINCIAL RECORDING OFFICE - SUDBURY

LEGEND

- HIGHWAY AND ROUTE No.
- OTHER ROADS
- TRAILS
- SURVEYED LINES
  - TOWNSHIPS, BASE LINES, ETC.
  - LOTS, MINING CLAIMS, PARCELS, ETC.
- UNSURVEYED LINES
  - LOT LINES
  - PARCEL (MINING RIGHTS)
  - MINING (LEASES)
- RAILWAY AND RIGHT-OF-WAY
- UTILITY LINES
- NON PERENNIAL STREAM
- FLOODING (RESERVOIR RIGHTS)
- SUBDIVISION (REFER TO TOWNSHIP PLAN)
- RESERVATIONS
- ORIGINAL SHORELINE
- MARSH OR MUSKEG
- MINES
- TRAVERSE MONUMENT

DISPOSITION OF CROWN LANDS

TYPE OF DOCUMENT	SYMBOL
PATENT, SURFACE & MINING RIGHTS	●
SURFACE RIGHTS ONLY	●
MINING RIGHTS ONLY	●
LEASE SURFACE & MINING RIGHTS	■
SURFACE RIGHTS ONLY	■
MINING RIGHTS ONLY	■
LICENCE OF OCCUPATION	▼
ORDER IN COUNCIL	
RESERVATION	
CANCELLED	●
SAND & GRAVEL	
LAND USE PERMITS FOR COMMERCIAL TOURIST/OUTPOST CAMPS	

NOTE: MINING RIGHTS IN PARCELS PATENTED PRIOR TO MAY 6, 1913 VESTED IN ORIGINAL PATENTEE BY THE PUBLIC LANDS ACT R.S.O. 1914 CHAP. 30, SEC. 63, SUBSEC. 1

SCALE 1 INCH = 40 CHAINS

AREA

BAREHEAD LAKE

M.N.R. ADMINISTRATIVE DISTRICT

TERRACE BAY

MINING DIVISION

THUNDER BAY

LAND TITLES / REGISTRY DIVISION

THUNDER BAY

Ministry of Natural Resources — Land Management Branch — Ontario

Date: FEBRUARY 1982 — SEPTEMBER 27, 1984

Number: **G-578**

REFERENCES

SAND and GRAVEL

- QUARRY PERMIT
- GRAVEL, File 153036
- GRAVEL, File 153025
- GRAVEL PIT, File 153025
- GRAVEL PIT, File 152401
- GRAVEL, File 153077
- M.T.C. GRAVEL PIT No. 71
- M.T.C. GRAVEL PIT No. 1205
- M.T.C. GRAVEL PIT No. 1232
- M.T.C. GRAVEL PIT No. 205

THE INFORMATION THAT APPEARS ON THIS MAP HAS BEEN COMPILED FROM VARIOUS SOURCES, AND ACCURACY IS NOT GUARANTEED. THOSE WISHING TO STAKE MINING CLAIMS SHOULD CONSULT WITH THE MINING RECORDER, MINISTRY OF NORTHERN DEVELOPMENT AND MINES, FOR ADDITIONAL INFORMATION ON THE STATUS OF THE LANDS SHOWN HEREON.

BLOOD LAKE G-581

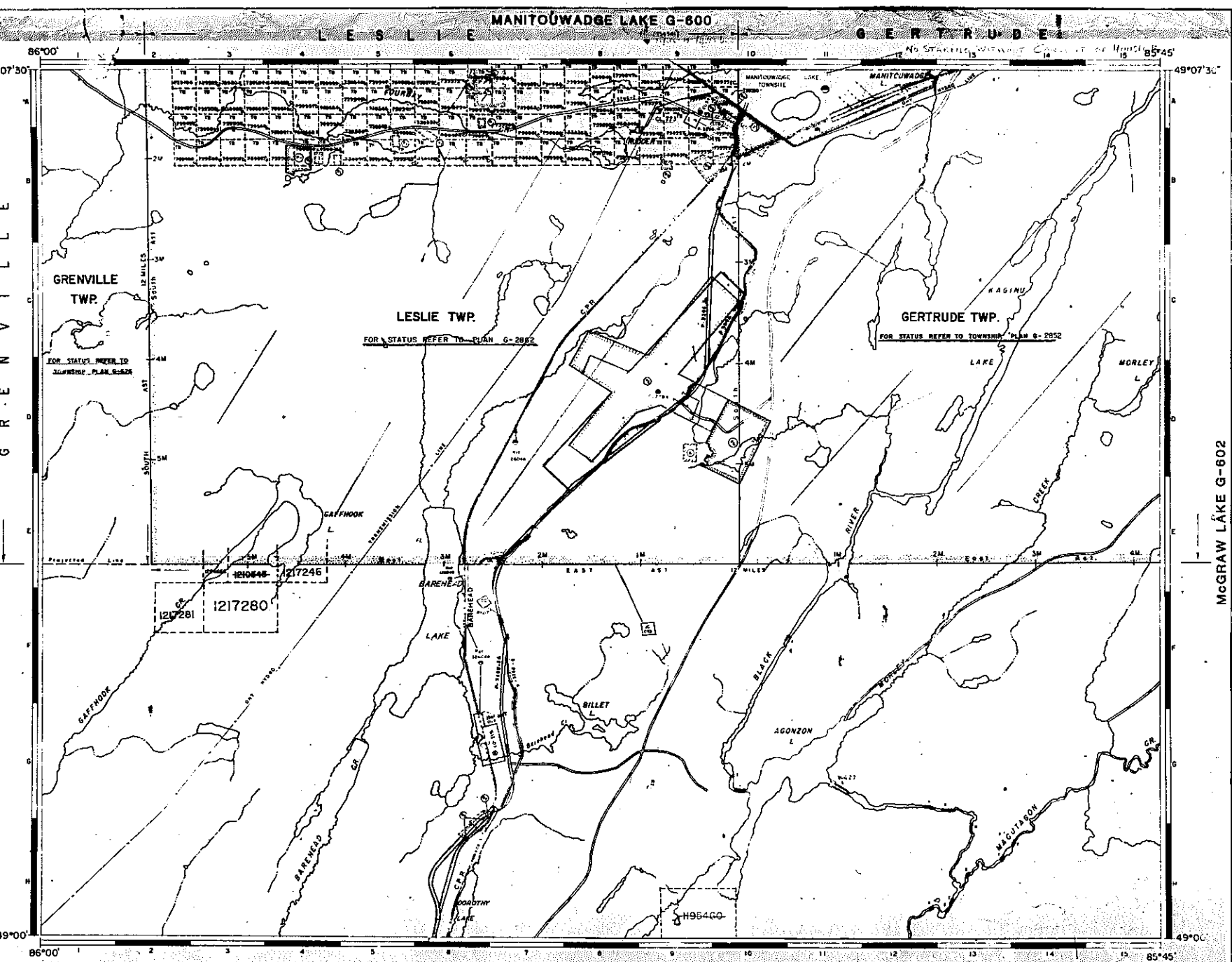

REFERENCES

AREAS WITHDRAWN FROM DISPOSITION

S.R. – SURFACE RIGHTS M.R. – MINING RIGHTS

Description	Order No.	Date	Disposition	File
SEC 43	W 10/50 ACR	10/2/50	S.R.M.R.S.	185858
SEC 34				189253
SEC 36	W 99/80	27/12/80	S.R.O.	[illegible]

DATE OF ISSUE

SEP 28 1988

PROVINCIAL RECORDING OFFICE - SUDBURY

LEGEND

HIGHWAY AND ROUTE NO.
OTHER ROADS
TRAILS
SURVEYED LINES
TOWNSHIPS BASE LINES, ETC.
LOTS, MINING CLAIMS, PARCELS, ETC.
UNSURVEYED LINES
LOT LINES
PARCEL BOUNDARIES
MINING CLAIMS ETC.
RAILWAY AND RIGHT OF WAY
UTILITY LINES
NON PERENNIAL STREAMS
FLOODING RESERVOIR
SUBDIVISION (INCLUDING PLAN)
RESERVATIONS
ORIGINAL SHORELINE
MARSH OR MUSKEG
MINES
TRAVERSE MONUMENT

DISPOSITION OF CROWN LANDS

TYPE OF DOCUMENT	SYMBOL
PATENT SURFACE & MINING RIGHTS	●
SURFACE RIGHTS ONLY	●
MINING RIGHTS ONLY	○
LEASE SURFACE & MINING RIGHTS	■
SURFACE RIGHTS ONLY	■
MINING RIGHTS ONLY	■
LICENSE OF OCCUPATION	♥
ORDER IN COUNCIL	OC
RESERVATION	
TRADE LEASE	
SAND & GRAVEL	
LAND USE PERMITS FOR COMMERCIAL TOURISM/OUTPOST CAMPS	

NOTE MINING RIGHTS IN PARCELS PATENTED PRIOR TO MAY 6, 1913 VESTED IN CROWN. PATENTS BY THE PUBLIC LANDS ACT R.S.O. 1970 CHAP. 380, SEC 62, SUBSEC 1

SCALE 1 INCH - 40 CHAINS

AREA

BAREHEAD LAKE

M.N.R. ADMINISTRATIVE DISTRICT

TERRACE BAY

MINING DIVISION

THUNDER BAY

LAND TITLES / REGISTRY DIVISION

THUNDER BAY

Ministry of Natural Resources — Land Management Branch — Ontario

SEPTEMBER 27, 1984

DATE FEBRUARY 1982 — Sheet G-578

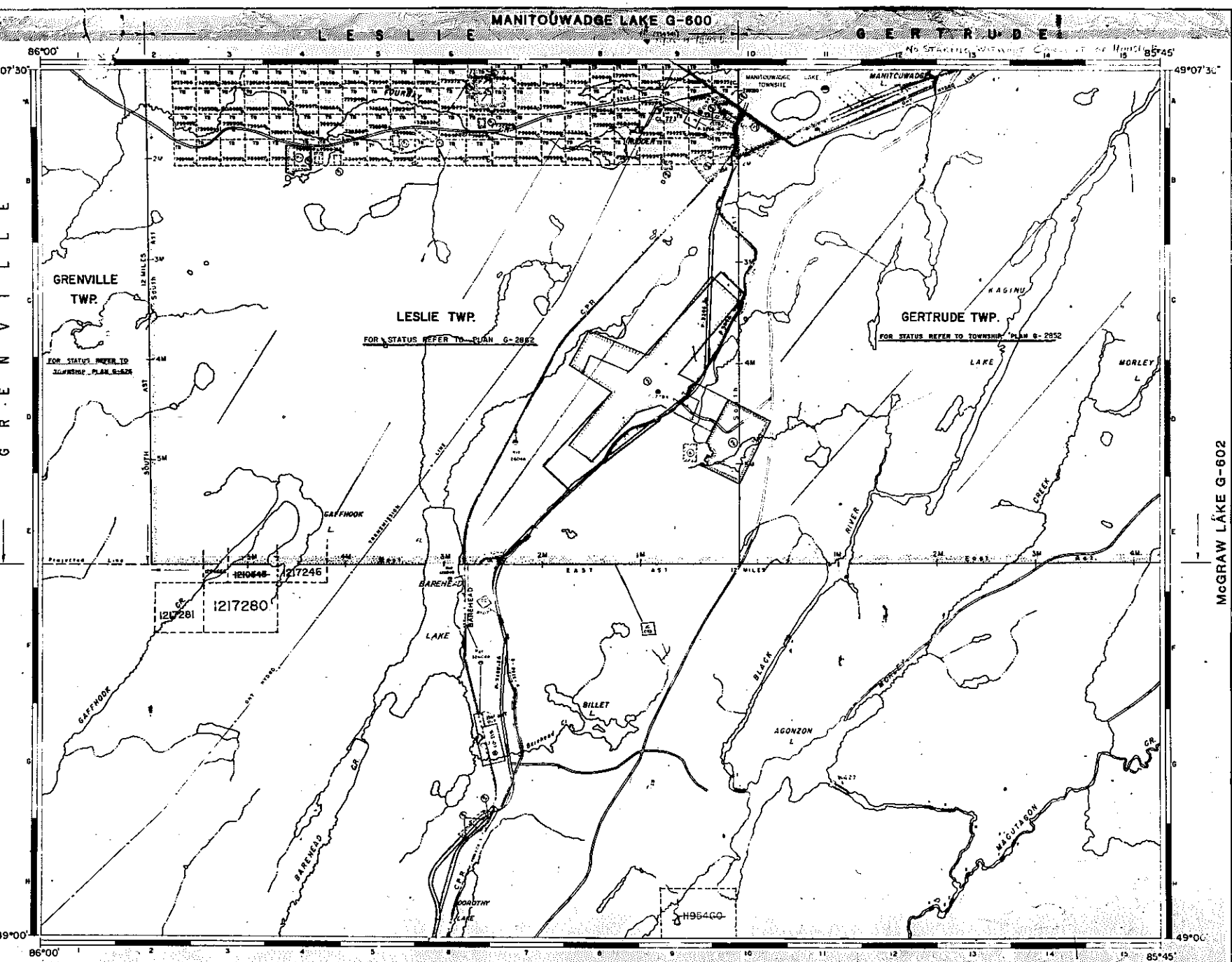

REFERENCES

AREAS WITHDRAWN FROM DISPOSITION

S.R. – SURFACE RIGHTS M.R. – MINING RIGHTS

Description	Order No.	Date	Disposition	File
SEC 43	W 10/50 ACR	10/2/50	S.R.M.R.S.	185858
SEC 34				189253
SEC 36	W 99/80	27/12/80	S.R.O.	[illegible]

DATE OF ISSUE

SEP 28 1988

PROVINCIAL RECORDING OFFICE - SUDBURY

LEGEND

HIGHWAY AND ROUTE NO.
OTHER ROADS
TRAILS
SURVEYED LINES
TOWNSHIPS BASE LINES, ETC.
LOTS, MINING CLAIMS, PARCELS, ETC.
UNSURVEYED LINES
LOT LINES
PARCEL BOUNDARIES
MINING CLAIMS ETC.
RAILWAY AND RIGHT OF WAY
UTILITY LINES
NON PERENNIAL STREAMS
FLOODING RESERVOIR
SUBDIVISION (INCLUDING PLAN)
RESERVATIONS
ORIGINAL SHORELINE
MARSH OR MUSKEG
MINES
TRAVERSE MONUMENT

DISPOSITION OF CROWN LANDS

TYPE OF DOCUMENT	SYMBOL
PATENT SURFACE & MINING RIGHTS	●
SURFACE RIGHTS ONLY	●
MINING RIGHTS ONLY	○
LEASE SURFACE & MINING RIGHTS	■
SURFACE RIGHTS ONLY	■
MINING RIGHTS ONLY	■
LICENSE OF OCCUPATION	♥
ORDER IN COUNCIL	OC
RESERVATION	
TRADE LEASE	
SAND & GRAVEL	
LAND USE PERMITS FOR COMMERCIAL TOURISM/OUTPOST CAMPS	

NOTE MINING RIGHTS IN PARCELS PATENTED PRIOR TO MAY 6, 1913 VESTED IN CROWN. PATENTS BY THE PUBLIC LANDS ACT R.S.O. 1970 CHAP. 380, SEC 62, SUBSEC 1

SCALE 1 INCH - 40 CHAINS

AREA

BAREHEAD LAKE

M.N.R. ADMINISTRATIVE DISTRICT

TERRACE BAY

MINING DIVISION

THUNDER BAY

LAND TITLES / REGISTRY DIVISION

THUNDER BAY

Ministry of Natural Resources — Land Management Branch — Ontario

SEPTEMBER 27, 1984

DATE FEBRUARY 1982 — Sheet G-578

REFERENCES

SAND and GRAVEL

- QUARRY PERMIT
- GRAVEL, File 153035
- GRAVEL, File 153025
- GRAVEL PIT, File 153025
- GRAVEL PIT, File 152401
- GRAVEL, File 153077
- M.T.C. GRAVEL PIT No. 71
- M.T.C. GRAVEL PIT No. 1205
- M.T.C. GRAVEL PIT No. 1232
- M.T.C. GRAVEL PIT No. 205

THE INFORMATION THAT APPEARS ON THIS MAP HAS BEEN COMPILED FROM VARIOUS SOURCES, AND ACCURACY IS NOT GUARANTEED. THOSE WISHING TO STAKE MINING CLAIMS SHOULD CONSULT WITH THE MINING RECORDER, MINISTRY OF NORTHERN DEVELOPMENT AND MINES, FOR ADDITIONAL INFORMATION ON THE STATUS OF THE LANDS SHOWN HEREON.

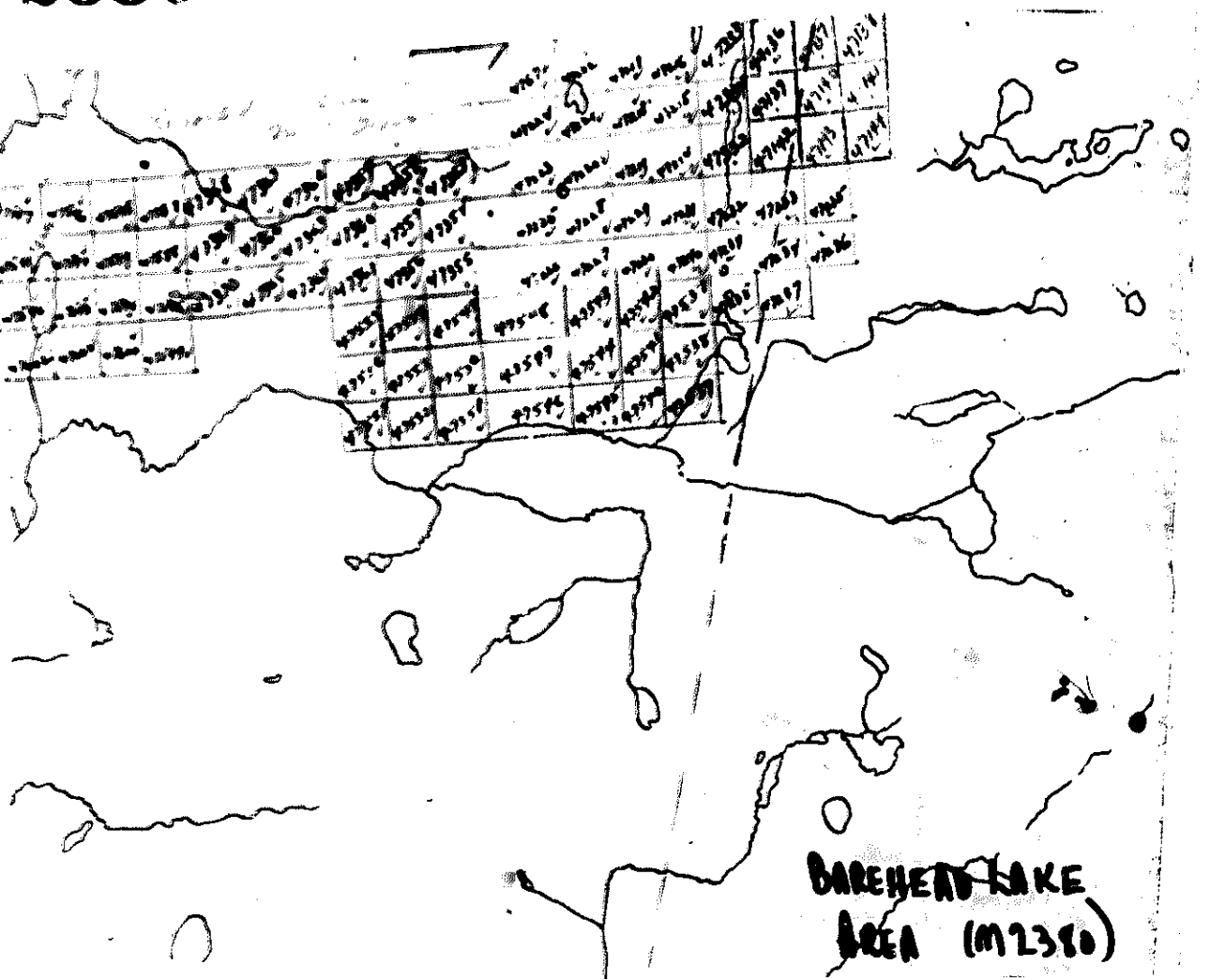
BAREHEAD LAKE
AREA (M2380)

DESCRIPTION	ORDER NO.	DATE	DISPOSITION
R1 HYDRO DEVELOPMENT	WTB-18/90	OCT./12/90	S.R.O.
R2 SEC.30B MINING ACT RSO 1990 APPL.TO MNR PROPOSED HYDRO LINE			

STEEPROCK LAKE G-560

Miranda Lake Area G-543

SCHWENGER TWP. G-574

(NO OPEN GROUND)

THE INFORMATION THAT APPEARS ON THIS MAP HAS BEEN COMPILED FROM VARIOUS SOURCES AND ACCURACY IS NOT GUARANTEED. THOSE WISHING TO STAKE MINING CLAIMS SHOULD CONSULT WITH THE MINING RECORDER, MINISTRY OF NORTHERN DEVELOPMENT AND MINES, FOR ADDITIONAL INFORMATION ON THE STATUS OF THE LANDS SHOWN HEREON.

STEEPROCK LAKE G-560

LEGEND

- HIGHWAY AND ROUTE No.
- OTHER ROADS
- TRAILS
- SURVEYED LINES
  - TOWNSHIPS, BASE LINES ETC.
  - LOTS, MINING CLAIMS, PARCELS ETC.
- UNSURVEYED LINES
  - LOT LINES
  - PARCEL BOUNDARY
  - MINING CLAIMS ETC.
- RAILWAY AND RIGHT OF WAY
- UTILITY LINES
- NON PERENNIAL STREAM
- FLOODING OR STORAGE
- SUBDIVISION OR COMPOSITE PLAN
- RESERVATIONS
- ORIGINAL SHORELINE
- MARSH OR MUSKEG
- MINES
- TRAVERSE MONUMENT

DISPOSITION OF CROWN LANDS

TYPE OF DOCUMENT	SYMBOL
PATENT, SURFACE & MINING RIGHTS	●
" SURFACE RIGHTS ONLY	◐
" MINING RIGHTS ONLY	◑
LEASE, SURFACE & MINING RIGHTS	■
" SURFACE RIGHTS ONLY	▤
" MINING RIGHTS ONLY	▥
LICENCE OF OCCUPATION	▼
ORDER IN COUNCIL	OC
RESERVATION	⊙
CANCELLED	⊗
SAND & GRAVEL	⊛

LAND USE PERMITS FOR COMMERCIAL TOURIST/OUTPOST CAMPS
NOTE: MINING RIGHTS IN PARCELS PATENTED PRIOR TO MAY 6, 1913, VESTED IN ORIGINAL PATENTEE BY THE PUBLIC LANDS ACT, R.S.O. 1970, CHAP. 380, SEC. 63, SUBSEC. 1

SCALE: 1 INCH = 40 CHAINS

TOWNSHIP

FREEBORN

N.D.R. ADMINISTRATIVE DISTRICT

ATIKOKAN

MINING DIVISION

THUNDER BAY

LAND TITLES / REGISTRY DIVISION

RAINY RIVER

Ontario Ministry of Natural Resources — Land Management Branch

February 4, 1986

Date DECEMBER, 1981

Number G-570