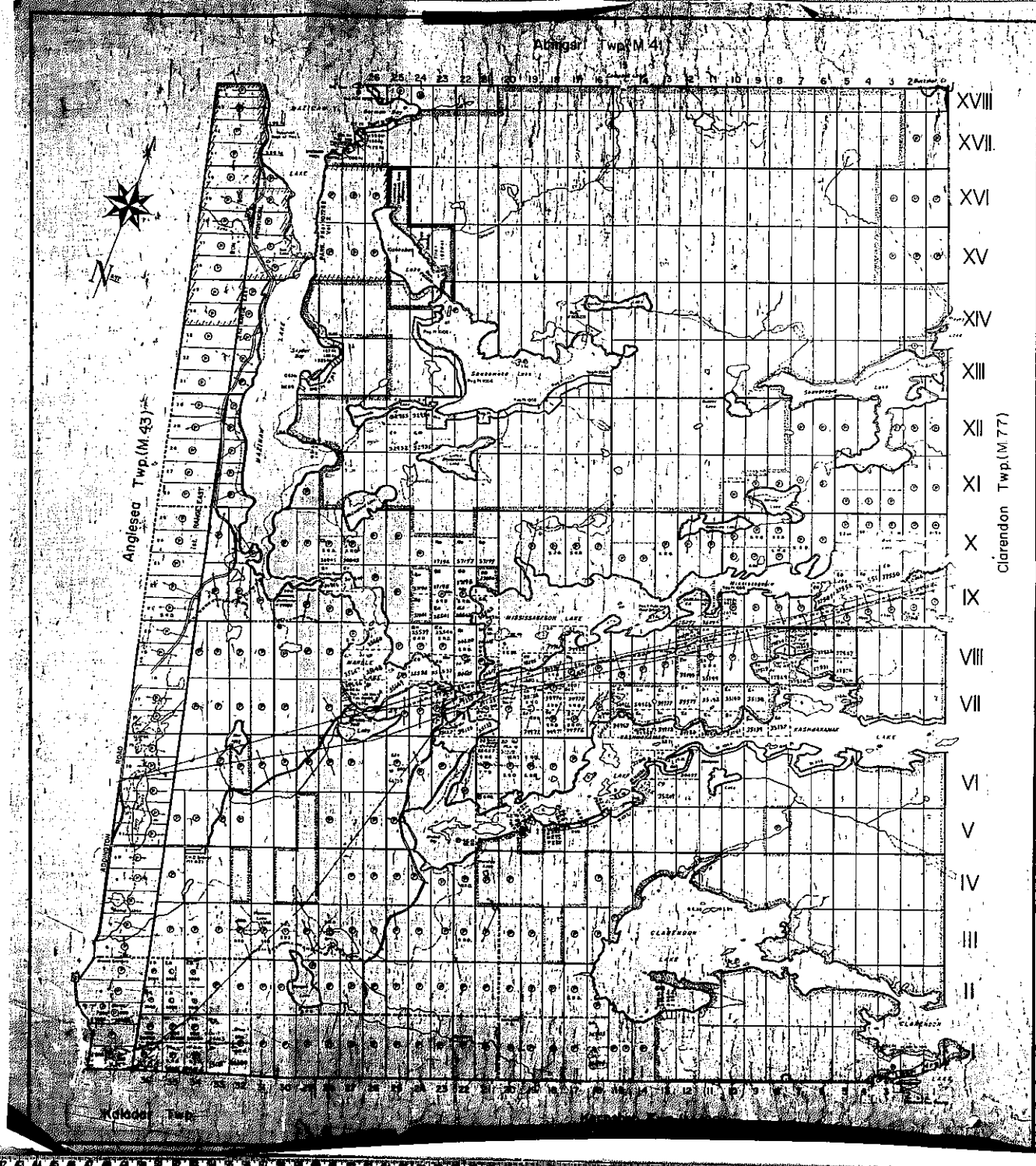

THE TOWNSHIP OF BARRIE

COUNTY OF FRONTENAC

EASTERN ONTARIO MINING DIVISION

SCALE: 1-INCH=40 CHAINS

LEGEND

PATENTED LAND	
CROWN LAND SALE	C.S.
LEASED	
LOCATED LAND	Loc
LICENSE OF OCCUPATION	L.O.
ROADS	
IMPROVED ROADS	
KINGS HIGHWAY	
RAILWAYS	
POWER LINES	
MARSH OR MUSKEG	
MINES	
SURFACE RIGHTS ONLY	S.R.O.
MINING RIGHTS ONLY	M.R.O.

NOTES

This Map Is Not To Be Used -FOR SURVEY PURPOSES-

400

Eastern Provincial Forest shown thus

Lands & Forests

Original Shoreline shown thus

F.R.L. Shoreline shown thus

Area shown Surface Rights Only Reserved to Dept of Lands & Forests Sec 39(a) of the Mining Act File: 87128, 60320, 75520, 75540

Surface Rights reserved under Sec 39(a)(c) the Mining Act for islands around the shoreline of Kashebawe Lake and Little Shabomeka Lake File 60320

Surface rights only reserved on all islands in Kashebawe Lake File 160708 Indicated thus

PLAN NO.-M.50

DEPARTMENT OF MINES
-ONTARIO-

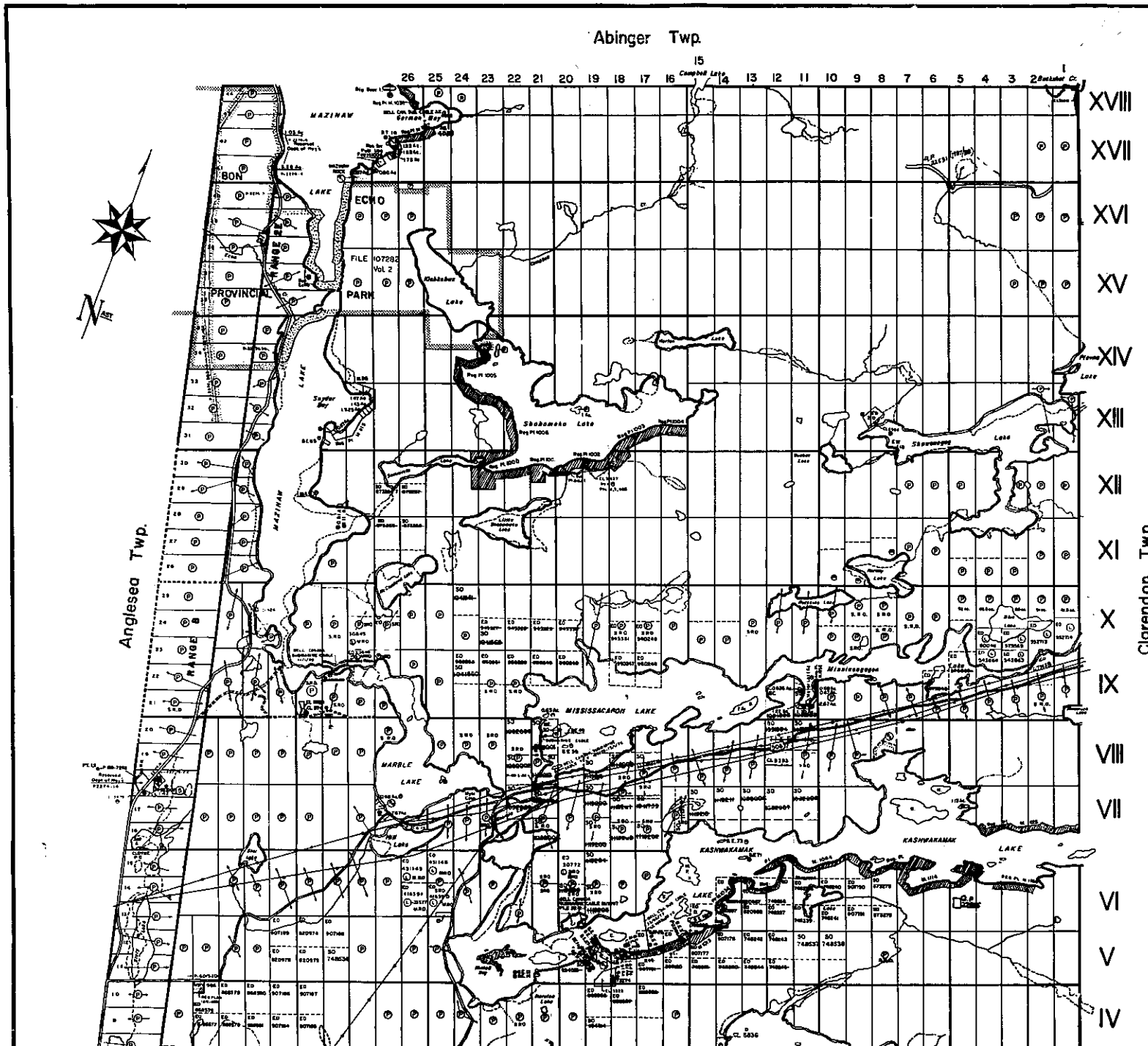

LEGEND

- HIGHWAY AND ROUTE No
- OTHER ROADS
- TRAILS
- SURVEYED LINES
  - TOWNSHIPS, BASE LINES, ETC.
  - LOTS, MINING CLAIMS PARCELS, ETC
- UNSURVEYED LINES
  - LOT LINES
  - PARCEL BOUNDARY
  - MINING CLAIMS ETC
- RAILWAY AND RIGHT OF WAY
- UTILITY LINES
- NON PERENNIAL STREAM
- FLOODING OR FLOODING RIGHTS
- SUBDIVISION OR COMPOSITE PLAN
- RESERVATIONS
- ORIGINAL SHORELINE
- MARSH OR MUSKEG
- MINES
- TRAVERSE MONUMENT

DISPOSITION OF CROWN LANDS

TYPE OF DOCUMENT	SYMBOL
PATENT, SURFACE & MINING RIGHTS	●
" SURFACE RIGHTS ONLY	◐
" MINING RIGHTS ONLY	◑
LEASE, SURFACE & MINING RIGHTS	■
" SURFACE RIGHTS ONLY	⊟
" MINING RIGHTS ONLY	⊟
LICENCE OF OCCUPATION	▼
ORDER-IN-COUNCIL	OC
RESERVATION	⊘
CANCELLED	●
SAND & GRAVEL	⊘

SCALE 1 INCH = 40 CHAINS

FEET 0 1000 2000 4000 6000 8000

METRES 0 200 1000 2000 (1 KM) (2 KM)

AREAS WITHDRAWN FROM DISPOSITION

M.R.O. – MINING RIGHTS ONLY

S.R.O. – SURFACE RIGHTS ONLY

M.+ S. – MINING AND SURFACE RIGHTS

Description	Order No.	Date	Disposition	File
M.N.R. Jur.	11.48/87	30/04/87	M. + S.	126750
ACCESS POINT				147058
ACCESS POINT				8153
ACCESS POINT				65106

DATE OF ISSUE
AUG 01 1995
SOUTHERN ONTARIO
MINING DIVISION

THE INFORMATION THAT APPEARS ON THIS MAP HAS BEEN COMPILED FROM VARIOUS SOURCES, AND ACCURACY IS NOT GUARANTEED. THOSE WISHING TO STAKE MINING CLAIMS SHOULD CONSULT WITH THE MINING RECORDER, MINISTRY OF NORTHERN DEVELOPMENT AND MINES, FOR ADDITIONAL INFORMATION ON THE STATUS OF THE LANDS SHOWN HEREON.

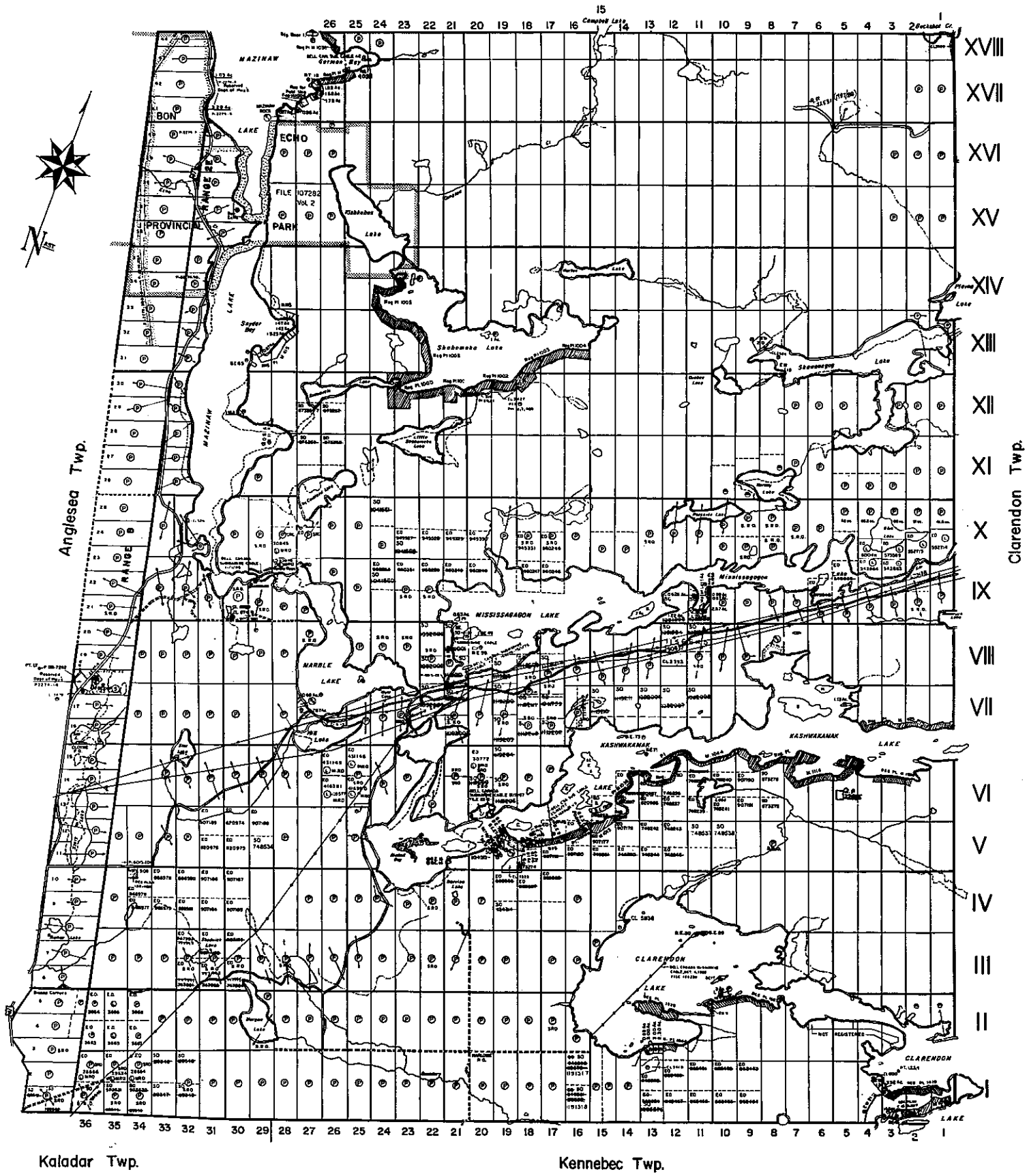

LEGEND

- HIGHWAY AND ROUTE No.
- OTHER ROADS
- TRAILS
- SURVEYED LINES
  - TOWNSHIPS, BASE LINES, ETC.
  - LOTS, MINING CLAIMS, PARCELS, ETC.
- UNSURVEYED LINES
  - LOT LINES
  - PARCEL BOUNDARY
  - MINING CLAIMS ETC.
- RAILWAY AND RIGHT OF WAY
- UTILITY LINES
- NON PERENNIAL STREAM
- FLOODING OR FLOODING RIGHTS
- SUBDIVISION OR COMPOSITE PLAN
- RESERVATIONS
- ORIGINAL SHORELINE
- MARSH OR MUSKEG
- MINES
- TRAVERSE MONUMENT

DISPOSITION OF CROWN LANDS

TYPE OF DOCUMENT	SYMBOL
PATENT, SURFACE & MINING RIGHTS	●
" SURFACE RIGHTS ONLY	◓
" MINING RIGHTS ONLY	◒
LEASE, SURFACE & MINING RIGHTS	■
" SURFACE RIGHTS ONLY	◨
" MINING RIGHTS ONLY	◩
LICENCE OF OCCUPATION	▼
ORDER IN COUNCIL	OC
RESERVATION	◔
CANCELLED	●
SAND & GRAVEL	◔

SCALE 1 INCH = 40 CHAINS

FEET 0 1000 2000 4000 6000 8000

METRES 0 250 500 1000 1500 2000

AREAS WITHDRAWN FROM DISPOSITION

M.R.O. - MINING RIGHTS ONLY
S.R.O. - SURFACE RIGHTS ONLY
M.+S. - MINING AND SURFACE RIGHTS

Disposition	Order No.	Date	Disposition	File
M.R.O. from	R.46/87	26/04/87	M.+S.	120738
ACCESS POINT				147092
ACCESS POINT				81153
ACCESS POINT				59196

DATE OF ISSUE
JUN - 2 1987
SOUTHERN ONTARIO MINING DIVISION

THE INFORMATION THAT APPEARS ON THIS MAP HAS BEEN COMPILED FROM VARIOUS SOURCES, AND ACCURACY IS NOT GUARANTEED. THOSE WISHING TO STAKE MINING CLAIMS SHOULD CONSULT WITH THE MINING RECORDER, MINISTRY OF NORTHERN DEVELOPMENT AND MINES, FOR ADDITIONAL INFORMATION ON THE STATUS OF THE LANDS SHOWN HEREON.

TOWNSHIP

BARRIE

M.N.R. ADMINISTRATIVE DISTRICT

TWEED

MINING DIVISION

SOUTHERN ONTARIO

LAND TITLES / REGISTRY DIVISION

FRONTENAC

Ontario Ministry of Natural Resources — Ministry of Northern Development and Mines

Date	Number
APRIL / 1987	G-1257

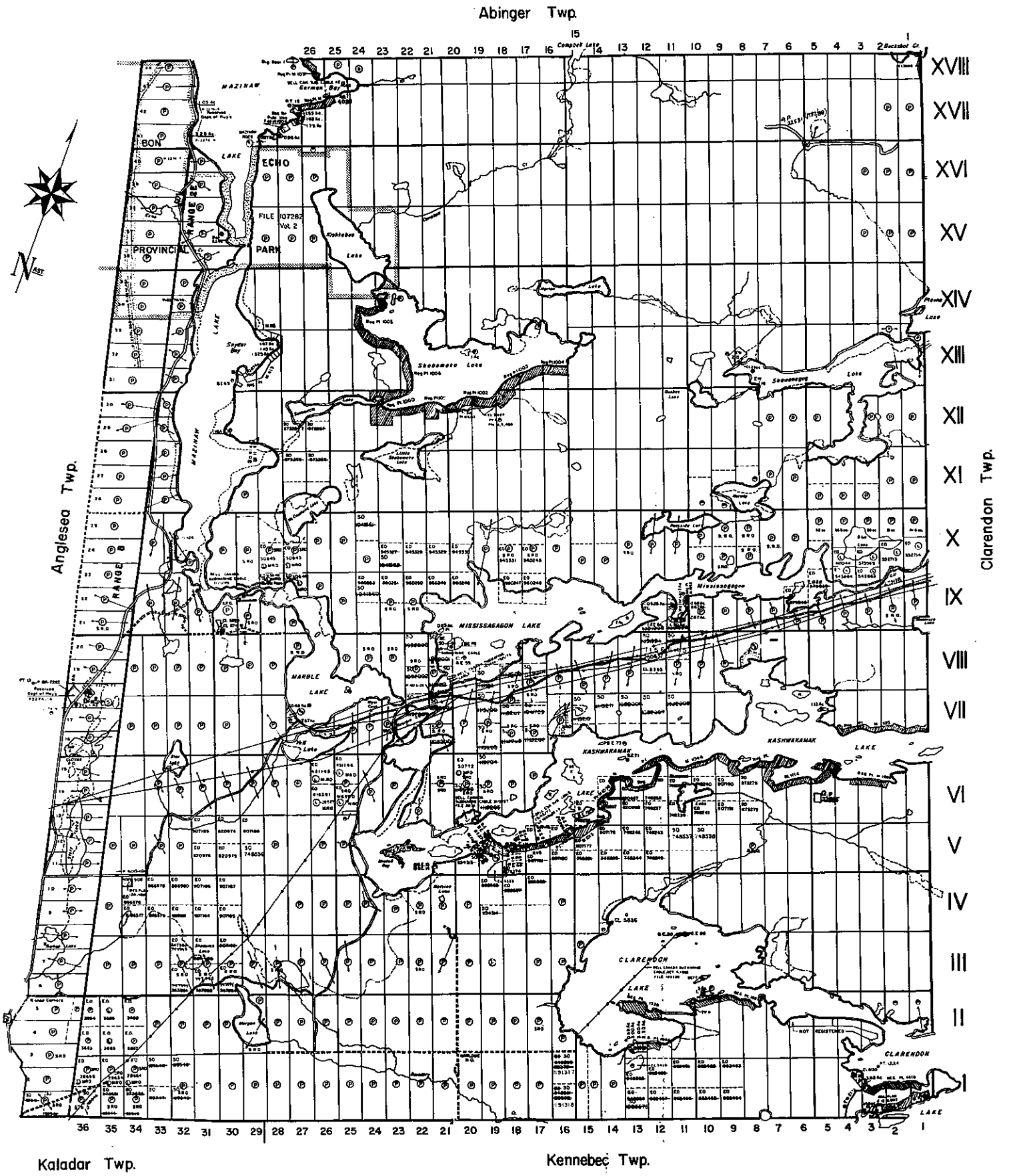

LEGEND

- HIGHWAY AND ROUTE No
- OTHER ROADS
- TRAILS
- SURVEYED LINES
  - TOWNSHIPS, BASE LINES, ETC
  - LOTS, MINING CLAIMS, PARCELS, ETC
- UNSURVEYED LINES
  - LOT LINES
  - PARCEL BOUNDARY
  - MINING CLAIMS ETC
- RAILWAY AND RIGHT OF WAY
- UTILITY LINES
- NON PERENNIAL STREAM
- FLOODING OR FLOODING RIGHTS
- SUBDIVISION OR COMPOSITE PLAN
- RESERVATIONS
- ORIGINAL SHORELINE
- MARSH OR MUSKEG
- MINES
- TRAVERSE MONUMENT

DISPOSITION OF CROWN LANDS

TYPE OF DOCUMENT	SYMBOL
PATENT, SURFACE & MINING RIGHTS	●
" SURFACE RIGHTS ONLY	●
" MINING RIGHTS ONLY	●
LEASE, SURFACE & MINING RIGHTS	■
" SURFACE RIGHTS ONLY	■
" MINING RIGHTS ONLY	■
LICENCE OF OCCUPATION	▼
ORDER IN COUNCIL	OC
RESERVATION	◐
CANCELLED	●
SAND & GRAVEL	◐

SCALE 1 INCH = 40 CHAINS

AREAS WITHDRAWN FROM DISPOSITION

M.R.O. – MINING RIGHTS ONLY
S.R.O. – SURFACE RIGHTS ONLY
M.+S. – MINING AND SURFACE RIGHTS

Description	Order No	Date	Disposition	File
M.R.O./Res.	16/46/87	26/04/87	M.+S.	128738
ACCESS POINT				147099
ACCESS POINT				96158
ACCESS POINT				69184

DATE OF ISSUE
SEP 20 1994
SOUTHERN ONTARIO MINING DIVISION

THE INFORMATION THAT APPEARS ON THIS MAP HAS BEEN COMPILED FROM VARIOUS SOURCES AND ACCURACY IS NOT GUARANTEED. THOSE WISHING TO STAKE MINING CLAIMS SHOULD CONSULT WITH THE MINING RECORDER, MINISTRY OF NORTHERN DEVELOPMENT AND MINES, FOR ADDITIONAL INFORMATION ON THE STATUS OF THE LANDS SHOWN HEREON.

TOWNSHIP

BARRIE

M.N.R. ADMINISTRATIVE DISTRICT

TWEED

MINING DIVISION

SOUTHERN ONTARIO

LAND TITLES / REGISTRY DIVISION

FRONTENAC

Ontario — Ministry of Natural Resources — Ministry of Northern Development and Mines

Date APRIL /1987

Number G-1257

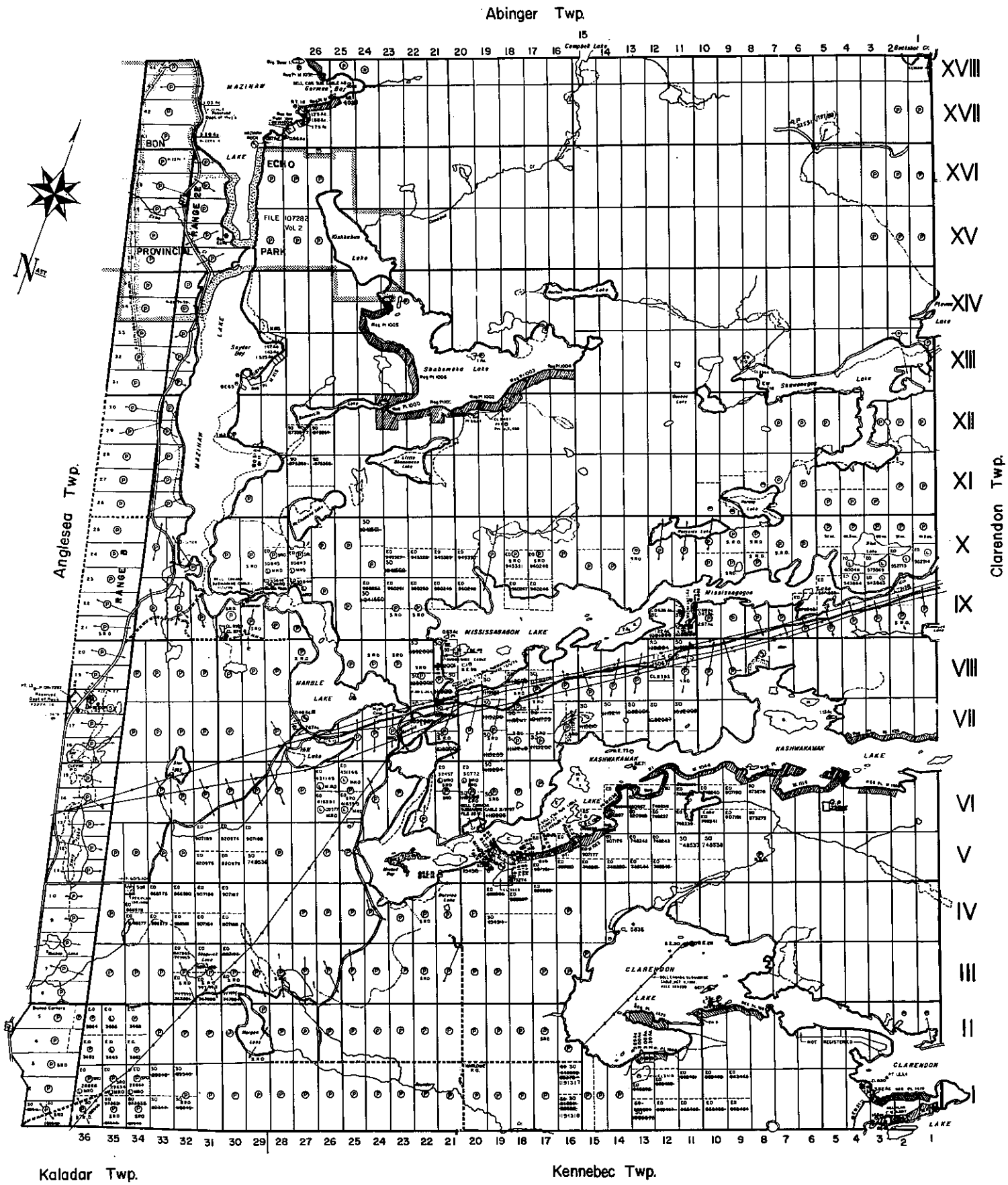

LEGEND

- HIGHWAY AND ROUTE No.
- OTHER ROADS
- TRAILS
- SURVEYED LINES
  - TOWNSHIPS, BASE LINES, ETC.
  - LOTS, MINING CLAIMS, PARCELS, ETC.
- UNSURVEYED LINES
  - LOT LINES
  - PARCEL BOUNDARY
  - MINING CLAIMS ETC.
- RAILWAY AND RIGHT OF WAY
- UTILITY LINES
- NON PERENNIAL STREAM
- FLOODING OR FLOODING RIGHTS
- SUBDIVISION OR COMPOSITE PLAN
- RESERVATIONS
- ORIGINAL SHORELINE
- MARSH OR MUSKEG
- MINES
- TRAVERSE MONUMENT

DISPOSITION OF CROWN LANDS

TYPE OF DOCUMENT	SYMBOL
PATENT, SURFACE & MINING RIGHTS	●
" SURFACE RIGHTS ONLY	●
" MINING RIGHTS ONLY	●
LEASE, SURFACE & MINING RIGHTS	■
" SURFACE RIGHTS ONLY	■
" MINING RIGHTS ONLY	■
LICENCE OF OCCUPATION	▼
ORDER IN COUNCIL	✕
RESERVATION	●
CANCELLED	●
SAND & GRAVEL	●

SCALE 1 INCH = 40 CHAINS

FEET 1320 2000 4000 6000 8000

METRES 200 1000 2000 (2 KM.)

AREAS WITHDRAWN FROM DISPOSITION

M.R.O. – MINING RIGHTS ONLY

S.R.O. – SURFACE RIGHTS ONLY

M.+S. – MINING AND SURFACE RIGHTS

Disposition	Order No.	Date	Disposition	File
M.R.O. Res.	10-46/57	28/04/57	M.+S.	128730
ACCESS POINT				147095
ACCESS POINT				8453
ACCESS POINT				65104

DATE OF ISSUE

SOUTHERN ONTARIO MINING DIVISION

THE INFORMATION THAT APPEARS ON THIS MAP HAS BEEN COMPILED FROM VARIOUS SOURCES, AND ACCURACY IS NOT GUARANTEED. THOSE WISHING TO STAKE MINING CLAIMS SHOULD CONSULT WITH THE MINING RECORDER, MINISTRY OF NORTHERN DEVELOPMENT AND MINES, FOR ADDITIONAL INFORMATION ON THE STATUS OF THE LANDS SHOWN HEREON.

TOWNSHIP

BARRIE

M.N.R. ADMINISTRATIVE DISTRICT

TWEED

MINING DIVISION

SOUTHERN ONTARIO

LAND TITLES / REGISTRY DIVISION

FRONTENAC

Ontario — Ministry of Natural Resources — Ministry of Northern Development and Mines

Date: APRIL / 1967

Number: G-1257

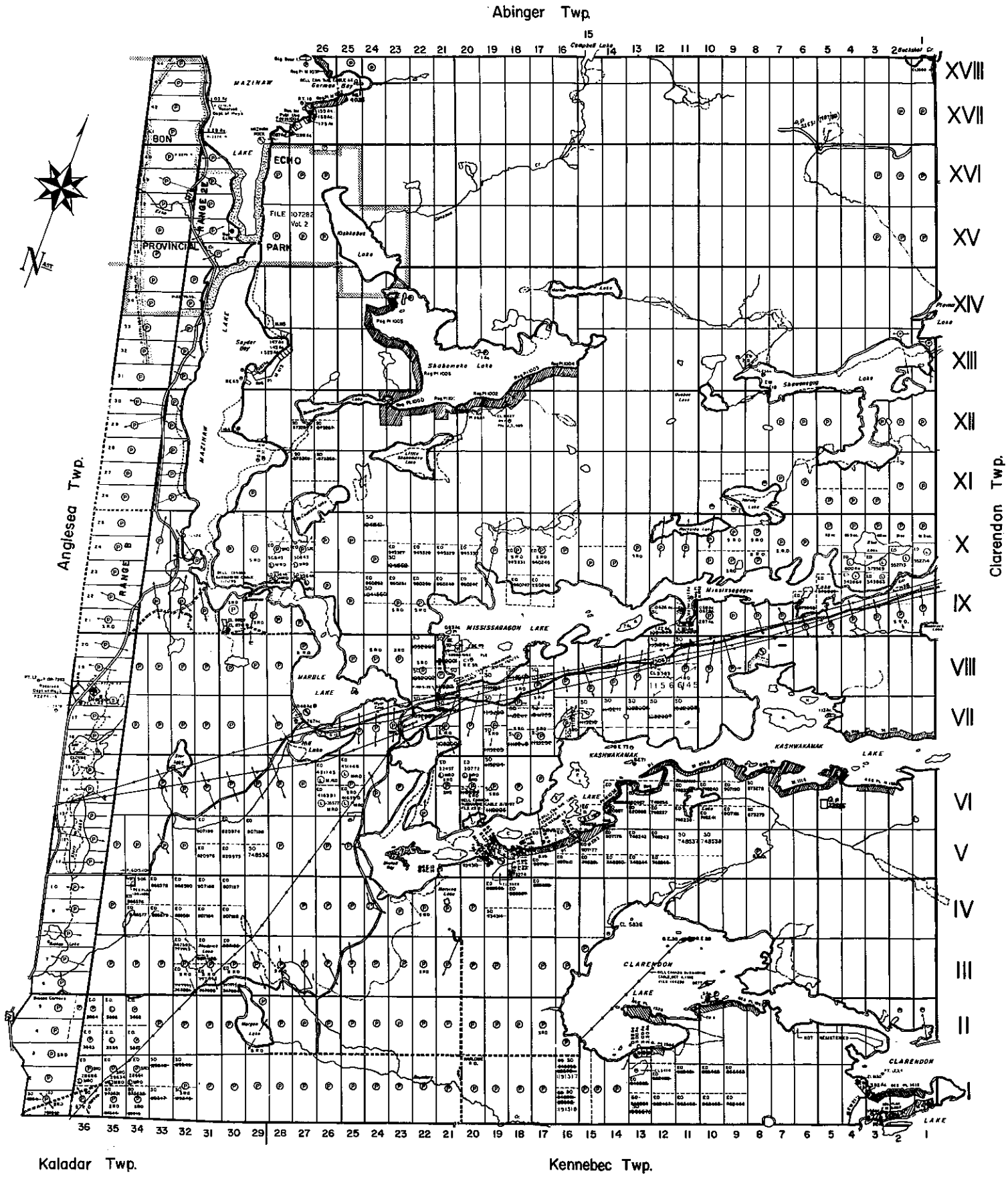

LEGEND

- HIGHWAY AND ROUTE No.
- OTHER ROADS
- TRAILS
- SURVEYED LINES
  - TOWNSHIPS, BASE LINES, ETC.
  - LOTS, MINING CLAIMS, PARCELS, ETC.
- UNSURVEYED LINES
  - LOT LINES
  - PARCEL BOUNDARY
  - MINING CLAIMS ETC.
- RAILWAY AND RIGHT OF WAY
- UTILITY LINES
- NON PERENNIAL STREAM
- FLOODING OR FLOODING RIGHTS
- SUBDIVISION OR COMPOSITE PLAN
- RESERVATIONS
- ORIGINAL SHORELINE
- MARSH OR MUSKEG
- MINES
- TRAVERSE MONUMENT

DISPOSITION OF CROWN LANDS

TYPE OF DOCUMENT	SYMBOL
PATENT SURFACE & MINING RIGHTS	●
" SURFACE RIGHTS ONLY	◐
" MINING RIGHTS ONLY	○
LEASE, SURFACE & MINING RIGHTS	■
" SURFACE RIGHTS ONLY	◨
" MINING RIGHTS ONLY	◧
LICENCE OF OCCUPATION	▼
ORDER IN COUNCIL	OC
RESERVATION	◯
CANCELLED	⊗
SAND & GRAVEL	◔

SCALE 1 INCH = 40 CHAINS

AREAS WITHDRAWN FROM DISPOSITION

M.R.O. – MINING RIGHTS ONLY
S.R.O. – SURFACE RIGHTS ONLY
M.+S. – MINING AND SURFACE RIGHTS

Description	Order No.	Date	Disposition	File
M.N.R. Res.	12-40/87	28/04/87	M.+S.	128756
ACCESS POINT				147055
ACCESS POINT				91193
ACCESS POINT				69186

DATE OF ISSUE
1 APR 1 1988
SOUTHERN ONTARIO MINING DIVISION

THE INFORMATION THAT APPEARS ON THIS MAP HAS BEEN COMPILED FROM VARIOUS SOURCES AND ACCURACY IS NOT GUARANTEED. THOSE WISHING TO STAKE MINING CLAIMS SHOULD CONSULT WITH THE MINING RECORDER, MINISTRY OF NORTHERN DEVELOPMENT AND MINES FOR ADDITIONAL INFORMATION ON THE STATUS OF THE LANDS SHOWN HEREON

TOWNSHIP

BARRIE

M.N.R. ADMINISTRATIVE DISTRICT
TWEED
MINING DIVISION
SOUTHERN ONTARIO
LAND TITLES / REGISTRY DIVISION
FRONTENAC

Ministry of Natural Resources — Ontario
Ministry of Northern Development and Mines

Date APRIL, 1987
Number G-1257

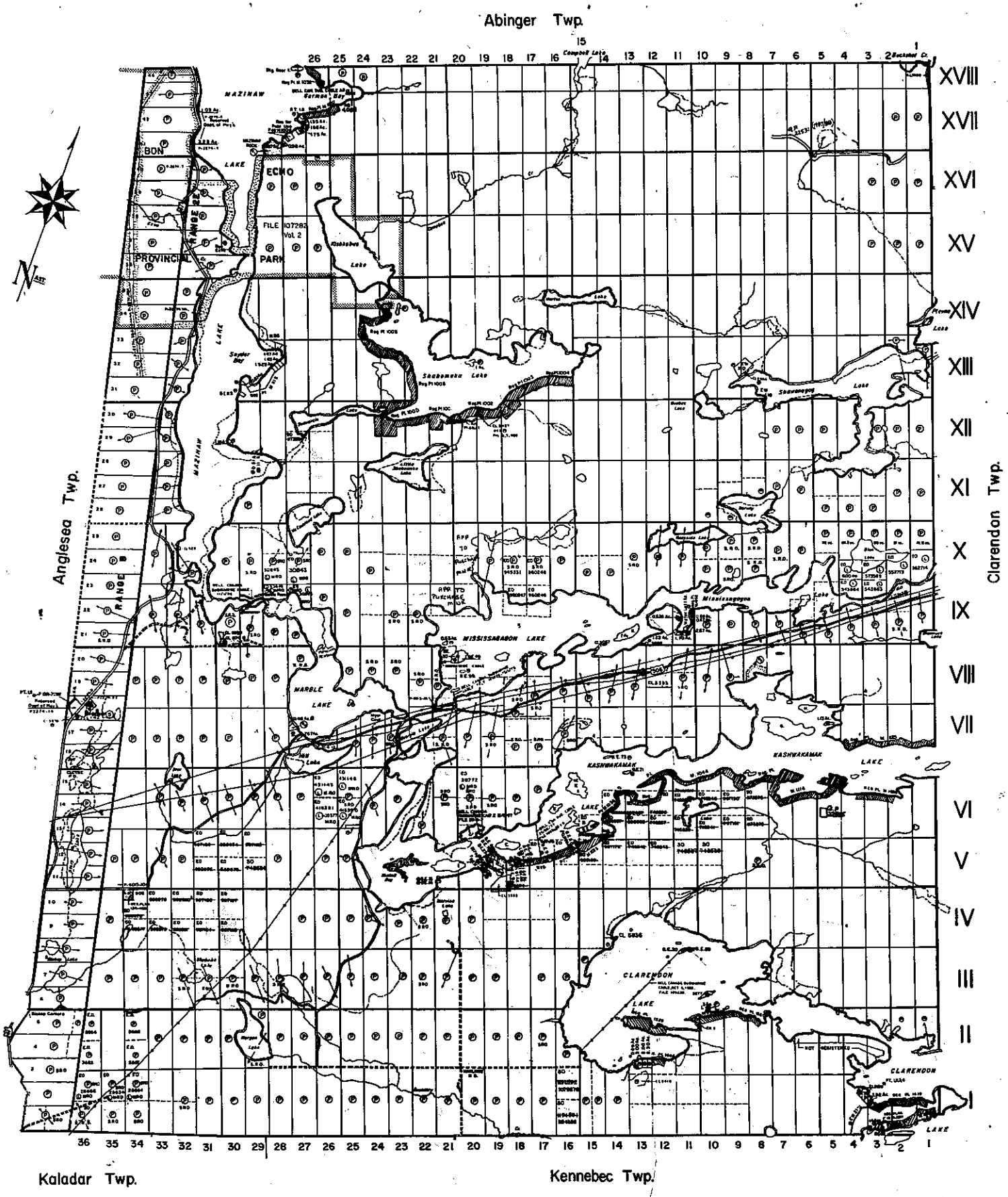

LEGEND

- HIGHWAY AND ROUTE No
- OTHER ROADS
- TRAILS
- SURVEYED LINES
  - TOWNSHIPS, BASE LINES, ETC.
  - LOTS, MINING CLAIMS, PARCELS, ETC.
- UNSURVEYED LINES
  - LOT LINES
  - PARCEL BOUNDARY
  - MINING CLAIMS ETC.
- RAILWAY AND RIGHT OF WAY
- UTILITY LINES
- NON PERENNIAL STREAM
- FLOODING OR FLOODING RIGHTS
- SUBDIVISION OR COMPOSITE PLAN
- RESERVATIONS
- ORIGINAL SHORE LINE
- MARSH OR MUSKEG
- MINES
- TRAVERSE MONUMENT

DISPOSITION OF CROWN LANDS

TYPE OF DOCUMENT	SYMBOL
PATENT, SURFACE & MINING RIGHTS	●
" , SURFACE RIGHTS ONLY	◓
" , MINING RIGHTS ONLY	◒
LEASE, SURFACE & MINING RIGHTS	■
" , SURFACE RIGHTS ONLY	◪
" , MINING RIGHTS ONLY	◨
LICENCE OF OCCUPATION	▼
ORDER IN COUNCIL	OC
RESERVATION	⊖
CANCELLED	●
SAND & GRAVEL	⊖

SCALE 1 INCH = 40 CHAINS

METRES 0 200 1000 2000 4000 6000 8000

AREAS WITHDRAWN FROM DISPOSITION

M.R.O. – MINING RIGHTS ONLY
S.R.O. – SURFACE RIGHTS ONLY
M.+S. – MINING AND SURFACE RIGHTS

Disposition	Order No.	Date	Disposition	File
M.R.O.	10/40/87	09/04/87	M. + S.	122738
ACCESS POINT				147090
ACCESS POINT				81153
ACCESS POINT				65186

DATE OF ISSUE

JUN 23 1998

PROVINCIAL RECORDING OFFICE - SUDBURY

THE INFORMATION THAT APPEARS ON THIS MAP HAS BEEN COMPILED FROM VARIOUS SOURCES, AND ACCURACY IS NOT GUARANTEED. THOSE WISHING TO STAKE MINING CLAIMS SHOULD CONSULT WITH THE MINING RECORDER, MINISTRY OF NORTHERN DEVELOPMENT AND MINES, FOR ADDITIONAL INFORMATION ON THE STATUS OF THE LANDS SHOWN HEREON.

TOWNSHIP

BARRIE

M.N.R. ADMINISTRATIVE DISTRICT

TWEED

MINING DIVISION

SOUTHERN ONTARIO

LAND TITLES / REGISTRY DIVISION

FRONTENAC

Ontario Ministry of Natural Resources

Ministry of Northern Development and Mines

Date APRIL / 1987

Number G-1257

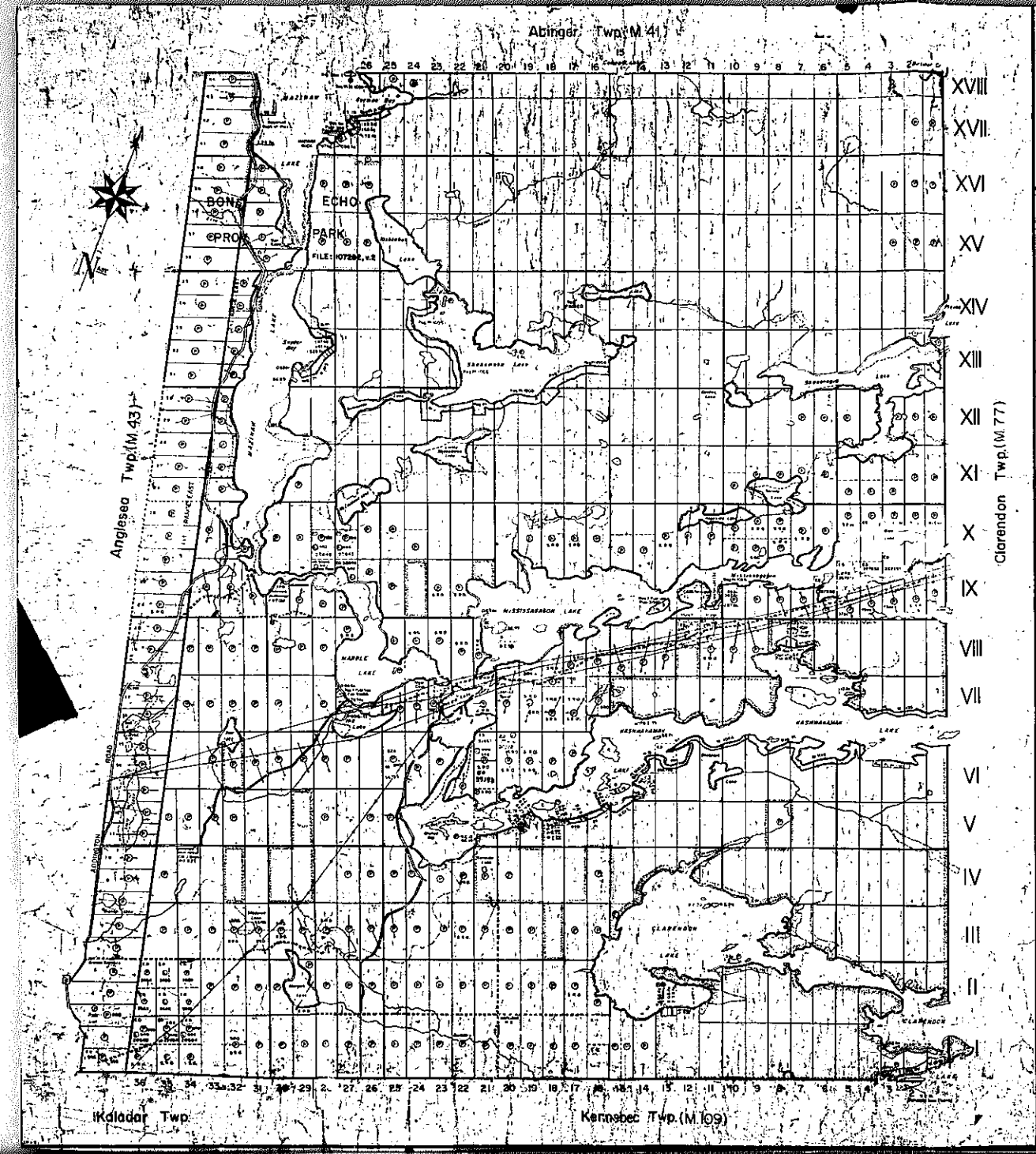

THE TOWNSHIP OF

BARRIE

COUNTY OF FRONTENAC

EASTERN ONTARIO MINING DIVISION

SCALE: 1-INCH=40 CHAINS

LEGEND

PATENTED LAND	P
CROWN LAND SALE	CS
LEASES	L
LOCATED LAND	Loc.
LICENSE OF OCCUPATION	LO
ROADS	
IMPROVED ROADS	
KING'S HIGHWAY	
RAILWAYS	
POWER LINES	
MARSH OR MUSKEG	
MINES	
SURFACE RIGHTS ONLY	S.R.O.
MINING RIGHTS ONLY	M.R.O.

NOTES

This Map Is Not To Be Used FOR SURVEY PURPOSES

470°

Eastern Grey Wood Forest zone

Lands & Forests

Original Shoreline shown thus

F.R.I. Shoreline shown thus

Area shown Surface Rights Only Reserved to Dept of Lands & Forests Sec. 39(d) of the Mining Act File: 87128, 60320, 76209, 75209

Surface Rights reserved under Sec 39(d) of the Mining Act for parcels around the shoreline of Kashabowie Lake and Little Shoshoni Lake File 60320

Surface rights only reserved on islands in Kashabowie Lake File 160108

Indicated that: g

PLAN NO. M.50

ONTARIO DEPARTMENT OF MINES AND NORTHERN AFFAIRS

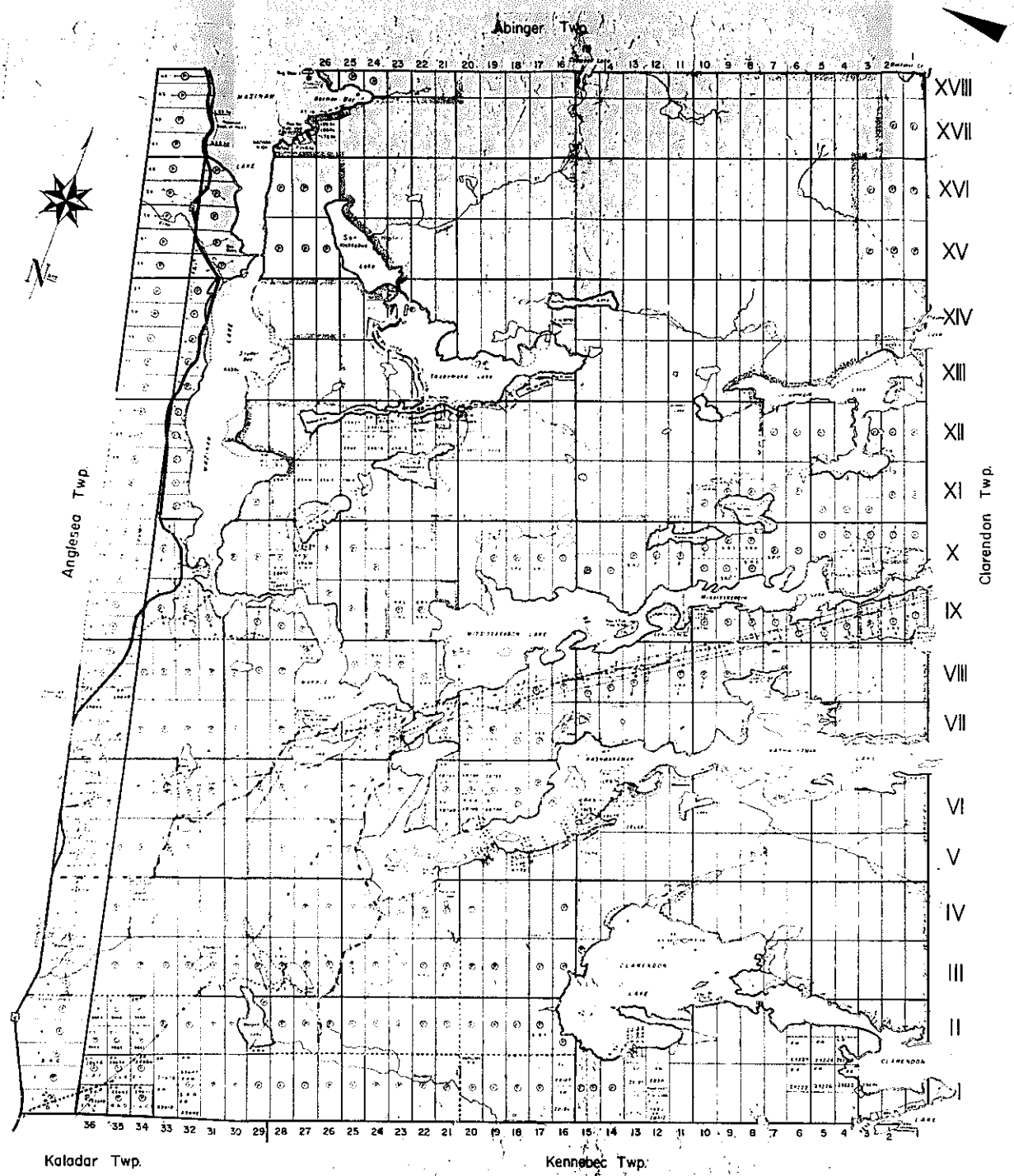

THE TOWNSHIP OF

BARRIE

COUNTY OF FRONTENAC

EASTERN ONTARIO MINING DIVISION

SCALE: 1-INCH=40 CHAINS

LEGEND

PATENTED LAND	
CROWN LAND SALE	C.S.
LEASES	
LOCATED LAND	Loc.
LICENSE OF OCCUPATION	L.O.
ROADS	
IMPROVED ROADS	
KINGS HIGHWAY	
RAILWAYS	
POWER LINES	
MARSH OR MUSKEG	
MINES	
SURFACE RIGHTS ONLY	S.R.O.
MINING RIGHTS ONLY	M.R.O.

NOTES

This Map Is Not To Be Used -FOR SURVEY PURPOSES-

400 Surface strip near shore reserved.

Eastern Provincial Forest shown thus

For status of lands in this Township please contact Dept. of Lands & Forests

Original Shoreline shown thus

R.R.I. Shoreline shown thus

Area shown Surface Rights Only Reserved to Dept of Lands & Forests Sec 39(b) of the Mining Act File 87126 Disso

Surface Rights reserved under Sec 39(b) of the Mining Act for parcels around the shoreline of Kushebus Lake and Little Shabomeka Lake File 60370.

Kushebus Lake & Canoe Lake withdrawn from mining shown thus

DATE OF ISSUE
1-1-1962
ONTARIO DEPT. OF MINES

ONTARIO DEPT. OF MINES
PUBLIC LANDS BR.
MAP CHECKED FOR ISSUING
PATENT OR LEASE

PLAN NO.-M.50

DEPARTMENT OF MINES
—ONTARIO—

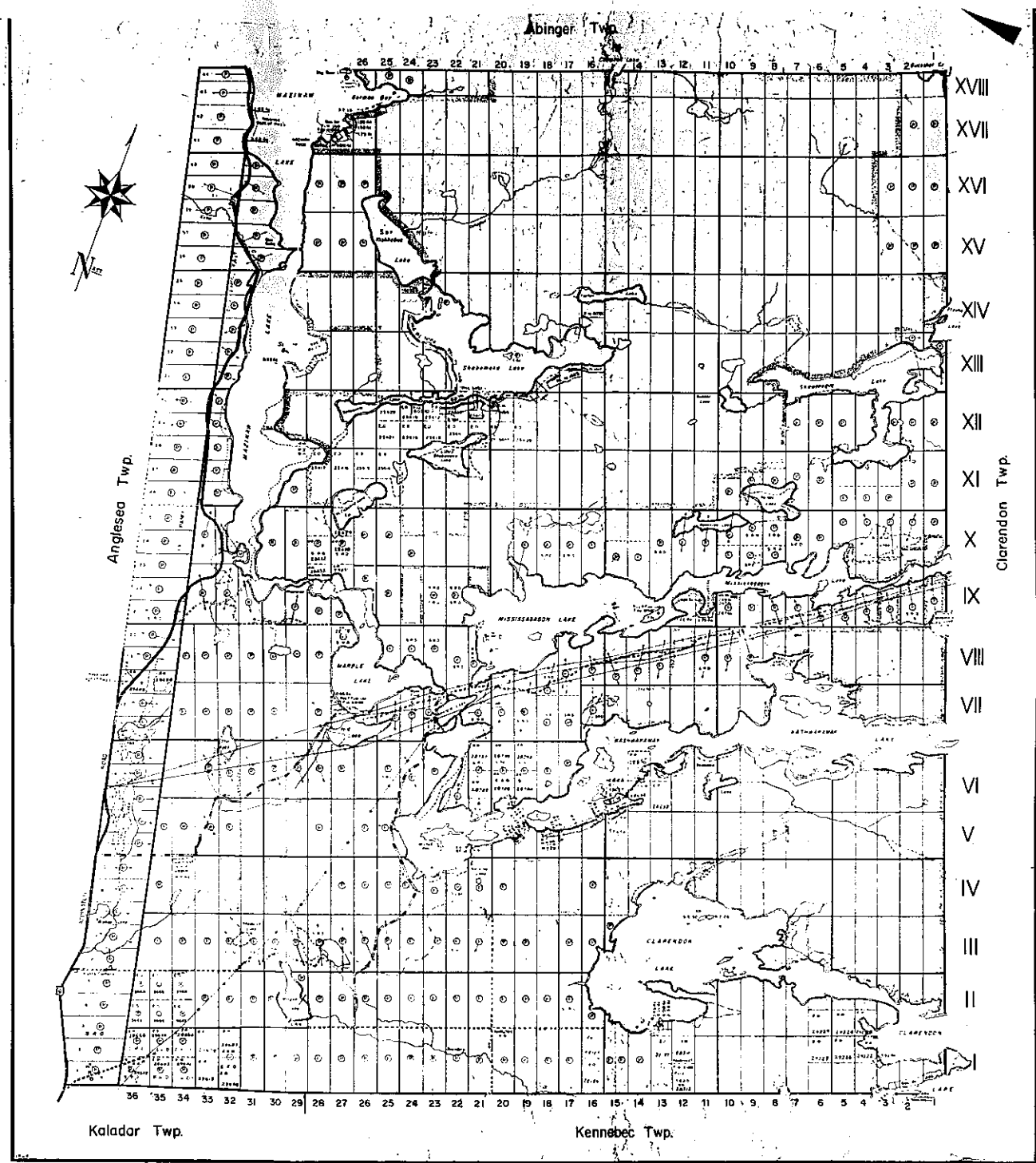

THE TOWNSHIP OF

BARRIE

COUNTY OF FRONTENAC

EASTERN ONTARIO MINING DIVISION

SCALE: 1-INCH=40 CHAINS

LEGEND

PATENTED LAND	P
CROWN LAND SALE	C.S.
LEASES	L
LOCATED LAND	Loc.
LICENSE OF OCCUPATION	L.O.
ROADS	
IMPROVED ROADS	
KING'S HIGHWAY	
RAILWAYS	
POWER LINES	
MARSH OR MUSKEG	
MINES	
SURFACE RIGHTS ONLY	S.R.O.
MINING RIGHTS ONLY	M.R.O.

NOTES

This Map Is Not To Be Used -FOR SURVEY PURPOSES-

400 foot [illegible] Rivers.

Eastern Provincial Forest shown thus [illegible] Dept of Lands & Forests

Original Shoreline shown thus [illegible]

F.P.L. Shoreline shown thus [illegible]

Area shown [illegible] Surface Rights Only Reserved to Dept of Lands & Forests Sec 39(2) of the Mining Act File 87128.[illegible] 3/5/60

Surface Rights reserved under Sec 19(1) of the Mining Act for parcels around the shoreline of Kishebeus Lake and Little Sheepwalk Lake File: 60320

[illegible]

DATE OF ISSUE

[illegible] 1 - 1952

ONTARIO GEOL. IN SERVICE

[illegible]

PLAN NO.-M.50

DEPARTMENT OF MINES

—ONTARIO—

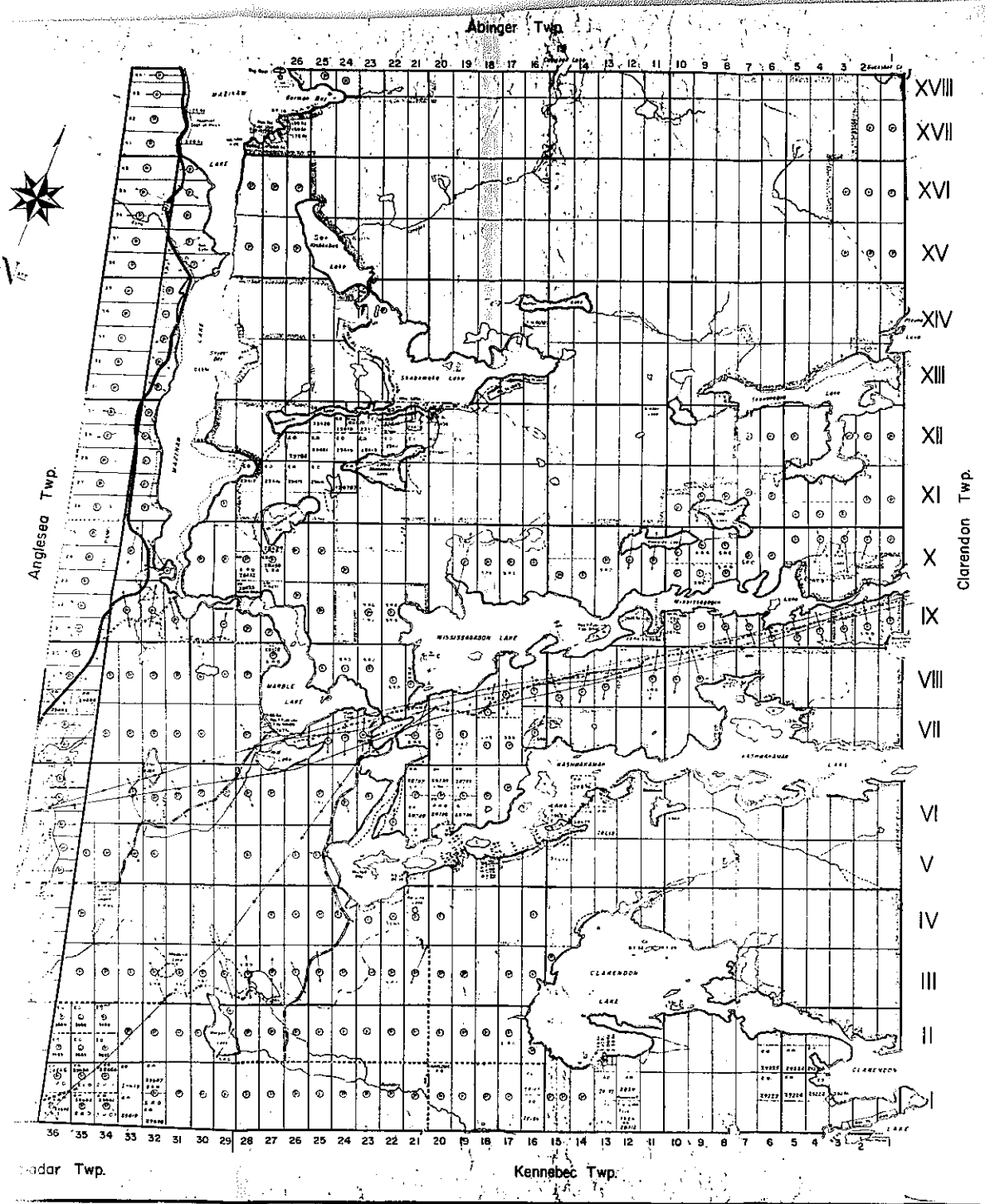

THE TOWNSHIP OF BARRIE

COUNTY OF FRONTENAC

EASTERN ONTARIO MINING DIVISION

SCALE: 1-INCH=40 CHAINS

LEGEND

PATENTED LAND	P
CROWN LAND SALE	C.S.
LEASES	L
LOCATED LAND	Loc
LICENSE OF OCCUPATION	L.O
ROADS	
IMPROVED ROADS	
KING'S HIGHWAY	
RAILWAYS	
POWER LINES	
MARSH OR MUSKEG	
MINES	
SURFACE RIGHTS ONLY	S.R.O
MINING RIGHTS ONLY	M.R.O.

NOTES

This Map Is Not To Be Used
-FOR SURVEY PURPOSES-

[illegible]

Eastern [illegible] Forest shown thus [illegible]
[illegible] Lands & Forests

Original Shoreline shown thus [illegible]
[illegible] Shoreline shown thus [illegible]

Area shown [illegible] Surface Rights Only Reserved to Dept of Lands & Forests Sec 35(1)(c) of the Mining Act File: 87128.[illegible]
3/56

Surface Rights reserved under Sec 35(1)(c) of the Mining Act for parcels around the shoreline of Kisseguen Lake and Little Shabomeka Lake File 60320

[illegible]

ONT. DEPT. OF MINES
MINING LANDS BR.
THIS MAP FOR CHECKING PURPOSES ONLY - MUST NOT BE SOLD

DATE OF I[illegible]
MAY 24 1962
ONTARIO DEPT. O[illegible]

PLAN NO.-M.50

DEPARTMENT OF MINES
—ONTARIO—

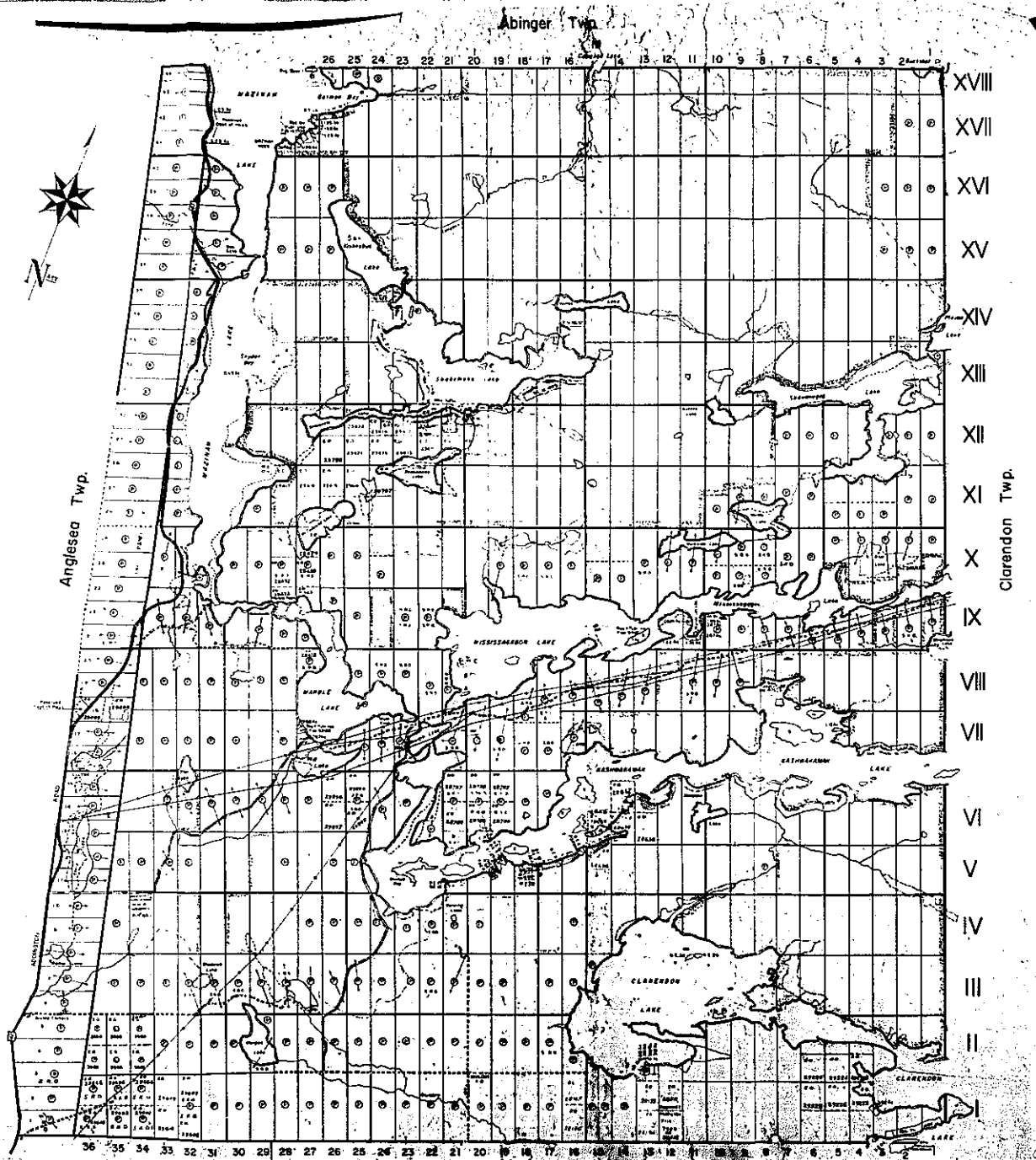

THE TOWNSHIP OF BARRIE

COUNTY OF FRONTENAC

EASTERN ONTARIO MINING DIVISION

SCALE: 1-INCH=40 CHAINS

LEGEND

PATENTED LAND	
CROWN LAND SALE	C.S.
LEASES	
LOCATED LAND	Loc.
LICENSE OF OCCUPATION	L.O.
ROADS	
IMPROVED ROADS	
KING'S HIGHWAY	
RAILWAYS	
POWER LINES	
MARSH OR MUSKEG	
MINES	
SURFACE RIGHTS ONLY	S.R.O.
MINING RIGHTS ONLY	M.R.O.

NOTES

This Map Is Not To Be Used
-FOR SURVEY PURPOSES-

400' [illegible]

Eastern Provincial Forest shown thus [illegible]
For [illegible] of Lands in this Township
Please Contact Dept. of Lands & Forests

Original Shoreline shown thus
F.R.L. Shoreline shown thus

Area shown Surface Rights Only Reserved to Dept of Lands & Forests Sec 39(a) of the Mining Act File: 87(26.6)
39(a)

Surface Rights reserved under Sec. 39(a) of the Mining Act for parcels around the shoreline of Kishebus Lake and Little Shabomeka Lake. File: 10320.

[illegible]

DATE OF ISSUE
JUN 6 1962
ONTARIO DEPT. OF MINES

ONT. DEPT. OF MINES
MINING LANDS BR.
THIS MAP FOR CHECKING PURPOSES ONLY — MUST NOT BE SOLD.

PLAN NO.-M.50

DEPARTMENT OF MINES
—ONTARIO—

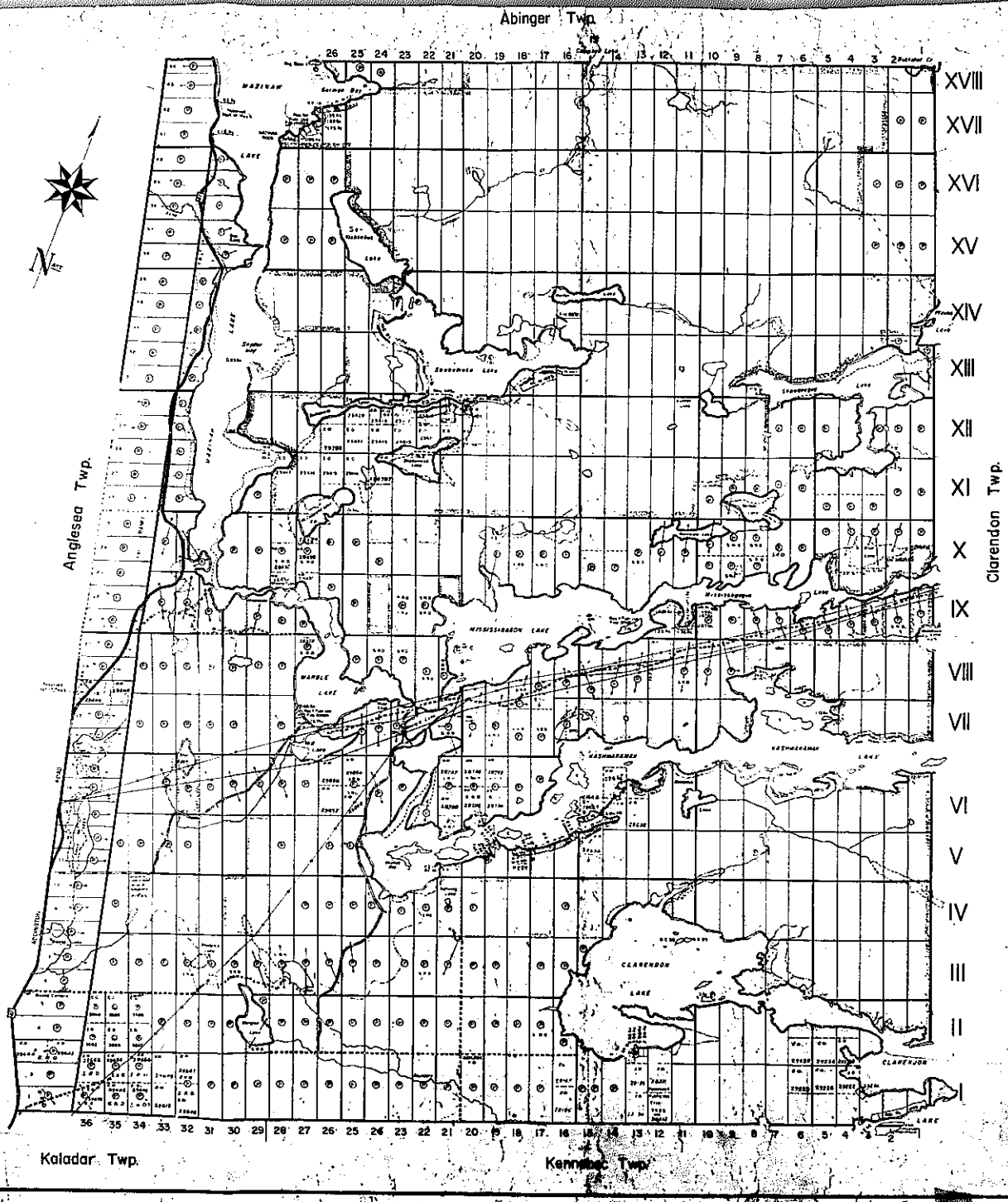

THE TOWNSHIP OF BARRIE

COUNTY OF FRONTENAC

EASTERN ONTARIO MINING DIVISION

SCALE: 1-INCH=40 CHAINS

LEGEND

PATENTED LAND	P
CROWN LAND SALE	C.S.
LEASES	L
LOCATED LAND	Loc.
LICENSE OF OCCUPATION	L.O.
ROADS	
IMPROVED ROADS	
KING'S HIGHWAY	
RAILWAYS	
POWER LINES	
MARSH OR MUSKEG	
MINES	
SURFACE RIGHTS ONLY	S.R.O.
MINING RIGHTS ONLY	M.R.O.

NOTES

This Map Is Not To Be Used -FOR SURVEY PURPOSES-

Eastern Provincial Forest shown thus [illegible]
For status of lands in this Township Please Contact Dept. of Lands & Forests

Original Shoreline shown thus [illegible]
F.R.L. Shoreline shown thus [illegible]

Area shown [illegible] Surface Rights Only Reserved to Dept of Lands & Forests Sec 35(d) of the Mining Act File 87128.6 [illegible]

Surface Rights reserved under Sec 35(d) of the Mining Act for parcels around the shoreline of Kushkebus Lake and Little Shabomeka Lake File: 60320.

[illegible]

DATE OF ISSUE
JUN 22 1962
ONTARIO DEPT. OF MINES

ONT. DEPT. OF MINES
MINING LANDS BR.
THIS MAP FOR CHECKING PURPOSES ONLY – MUST NOT BE SOLD.

PLAN NO.-M.50

DEPARTMENT OF MINES
—ONTARIO—

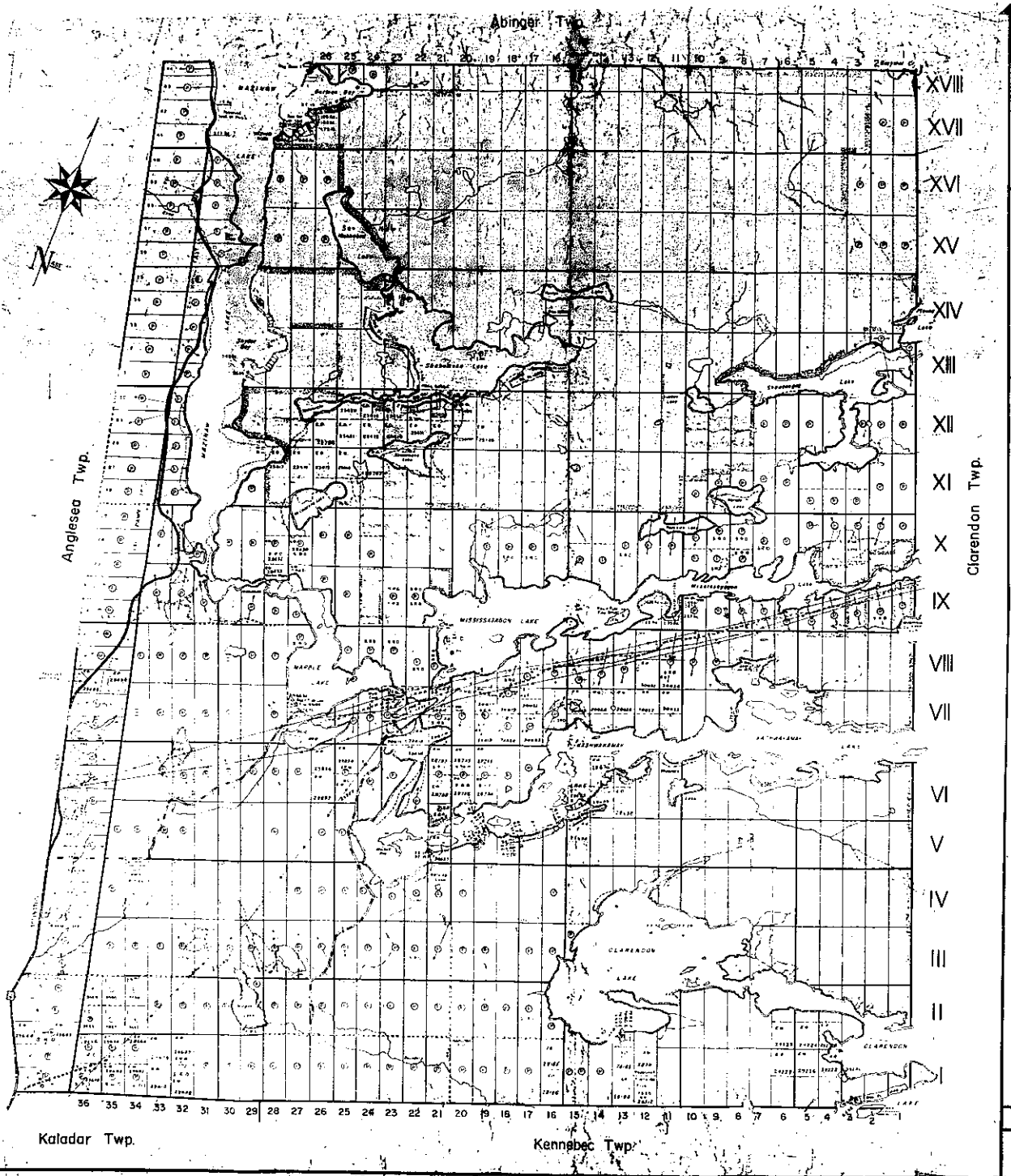

THE TOWNSHIP OF

BARRIE

COUNTY OF FRONTENAC

EASTERN ONTARIO MINING DIVISION

SCALE:1-INCH=40 CHAINS

LEGEND

PATENTED LAND	⊕
CROWN LAND SALE	C.S.
LEASES	⊙
LOCATED LAND	Loc.
LICENSE OF OCCUPATION	L.O.
ROADS	
IMPROVED ROADS	
KINGS HIGHWAY	
RAILWAYS	
POWER LINES	
MARSH OR MUSKEG	
MINES	⊼
SURFACE RIGHTS ONLY	S.R.O.
MINING RIGHTS ONLY	M.R.O.

NOTES

This Map Is Not To Be Used
-FOR SURVEY PURPOSES-

Eastern Boundary Forest shown thus
Other Boundaries shown thus
Line in Contact Lots of Lands & Forests

Original Shoreline shown thus
Actual Shoreline shown thus

Mining Rights Only Reserved to Dept. of Lands & Forests Sec 35(c) of the Mining Act File 87128.

Surface Rights reserved under Sec 15(c) of the Mining Act for parcels around the shorelines of Kishebous Lake and Little Shabomeka Lake File- 60320

Lots in Italics have Mining Rights only

PLAN NO.-M.50

DEPARTMENT OF MINES
—ONTARIO—

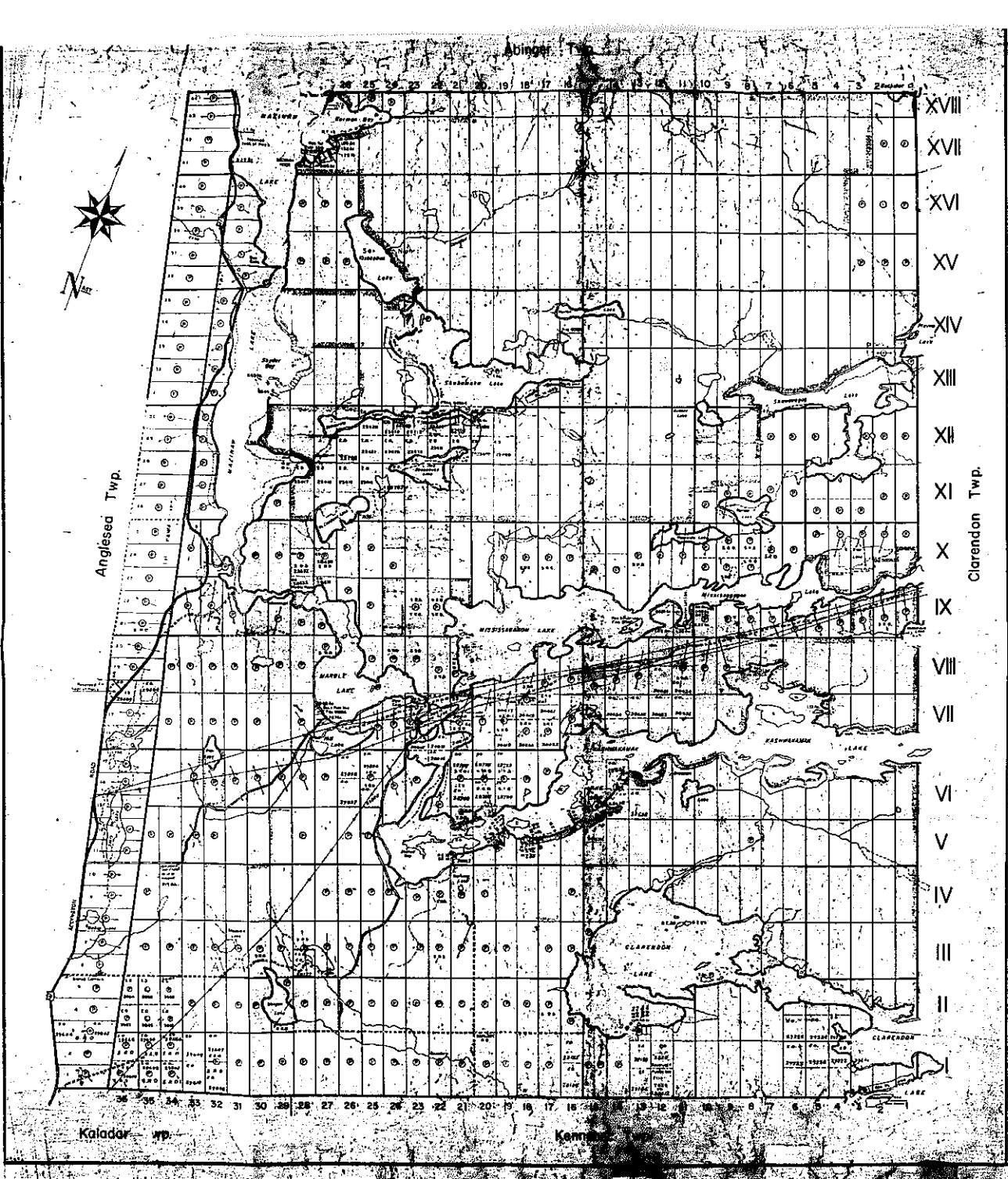

THE TOWNSHIP OF

BARRIE

COUNTY OF FRONTENAC

EASTERN ONTARIO MINING DIVISION

SCALE: 1-INCH=40 CHAINS

LEGEND

PATENTED LAND	P
CROWN LAND SALE	C.S.
LEASES	L
LOCATED LAND	Loc.
LICENSE OF OCCUPATION	L.O.
ROADS	
IMPROVED ROADS	
KINGS HIGHWAY	
RAILWAYS	
POWER LINES	
MARSH OR MUSKEG	
MINES	
SURFACE RIGHTS ONLY	S.R.O.
MINING RIGHTS ONLY	M.R.O.

NOTES

This Map Is Not To Be Used -FOR SURVEY PURPOSES-

Eastern Provincial Forest shown thus [illegible] Please Contact Dept. of Lands & Forests

Original Shoreline shown thus

F.R.L. Shoreline shown thus

Area shown [illegible] Surface Rights Only Reserved to Dept of Lands & Forests Sec 39(d) of the Mining Act File: 87128.[illegible] Sites

Surface Rights reserved under Sec. 39(d) of the Mining Act for parcels around the shoreline of Kishebow Lake and Little Shabomeka Lake. File: 60320.

Kashwakamak Lake Wilderness Area withdrawn from staking shown thus [illegible]

ONT. DEPT. OF MINES
MINING LANDS BR.
THIS MAP FOR CHECKING PURPOSES ONLY – MUST NOT BE SOLD.

DATE OF ISSUE
DEC 7 1962
MINING DEPT. OF MINES

PLAN NO.-M.50

DEPARTMENT OF MINES
—ONTARIO—

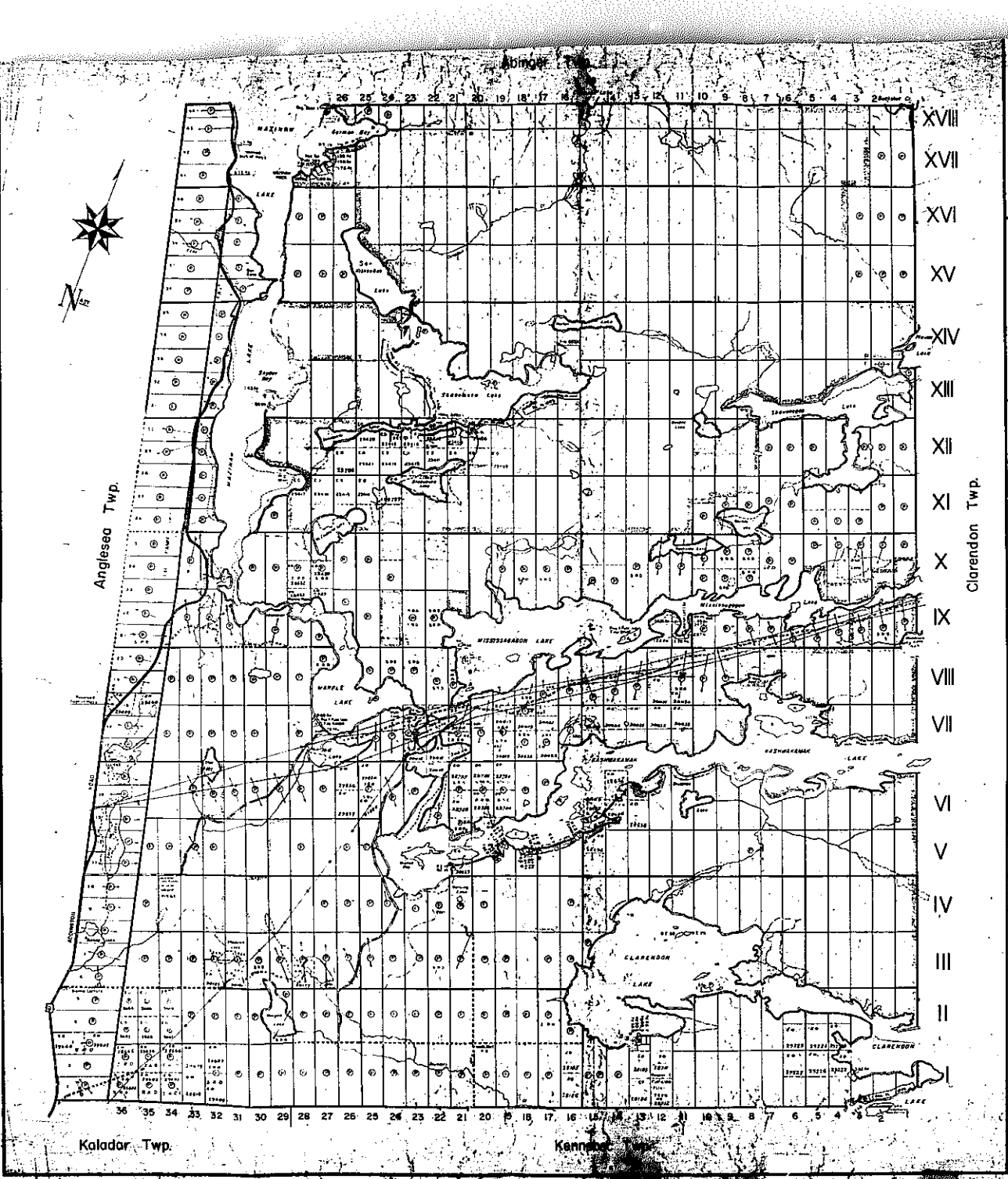

THE TOWNSHIP OF

BARRIE

COUNTY OF FRONTENAC

EASTERN ONTARIO MINING DIVISION

SCALE: 1-INCH=40 CHAINS

LEGEND

PATENTED LAND	
CROWN LAND SALE	C.S.
LEASES	
LOCATED LAND	Loc.
LICENSE OF OCCUPATION	L.O.
ROADS	
IMPROVED ROADS	
KINGS HIGHWAY	
RAILWAYS	
POWER LINES	
MARSH OR MUSKEG	
MINES	
SURFACE RIGHTS ONLY	S.R.O.
MINING RIGHTS ONLY	M.R.O.

NOTES

This Map Is Not To Be Used -FOR SURVEY PURPOSES-

Eastern Provincial Forest shown thus

Please Contact Dept. of Lands & Forests

Original Shoreline shown thus

F.R.L. Shoreline shown thus

Area shown Surface Rights Only Reserved to Dept of Lands & Forests Sec 39(d) of the Mining Act File: 87128.L

Surface Rights reserved under sec 39(d) of the Mining Act for parcels around the shoreline of Kishebeus Lake and Little Shabemeka Lake File: 60320.

DATE OF ISSUE

DEC 1 0 1962

PLAN NO.-M.50

DEPARTMENT OF MINES
—ONTARIO—

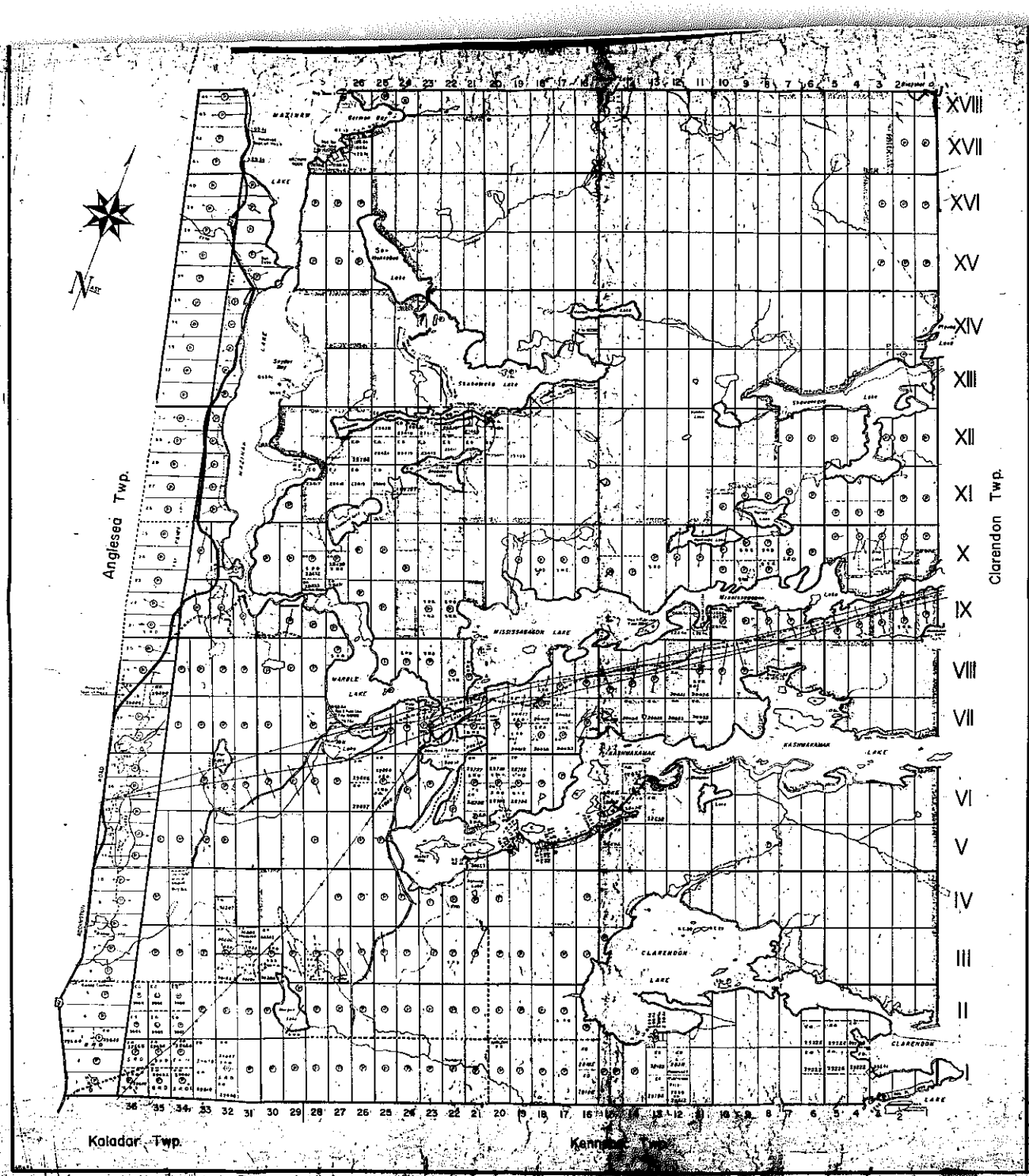

THE TOWNSHIP OF

BARRIE

COUNTY OF FRONTENAC

EASTERN ONTARIO MINING DIVISION

SCALE: 1-INCH=40 CHAINS

LEGEND

PATENTED LAND	P
CROWN LAND SALE	C.S.
LEASES	(L)
LOCATED LAND	Loc
LICENSE OF OCCUPATION	L.O.
ROADS	
IMPROVED ROADS	
KING'S HIGHWAY	
RAILWAYS	
POWER LINES	
MARSH OR MUSKEG	
MINES	
SURFACE RIGHTS ONLY	S.R.O.
MINING RIGHTS ONLY	M.R.O.

NOTES

This Map Is Not To Be Used FOR SURVEY PURPOSES

Eastern Provincial Forest shown thus [illegible]

Please Contact Dept. of Lands & Forests

Original Shoreline shown thus

F.R.L. Shoreline shown thus

Area shown Surface Rights Only Reserved to Dept of Lands & Forests Sec 39(1) of the Mining Act File: 87(28,[illegible]

Surface Rights reserved under Sec 39(1) of the Mining Act for parcels around the shoreline of Mississagagon Lake and Little Shabomeka Lake File: 60320.

Algonquin Wilderness Area will be shown thus [illegible]

DEPT. OF MINES
MINERAL LANDS BR.
FOR DOCS ONLY - MUST NOT BE REMOVED

DATE OF ISSUE
DEC 20 1967
CHIEF, DEPT. OF MINES

PLAN NO.-M.50

DEPARTMENT OF MINES
—ONTARIO—

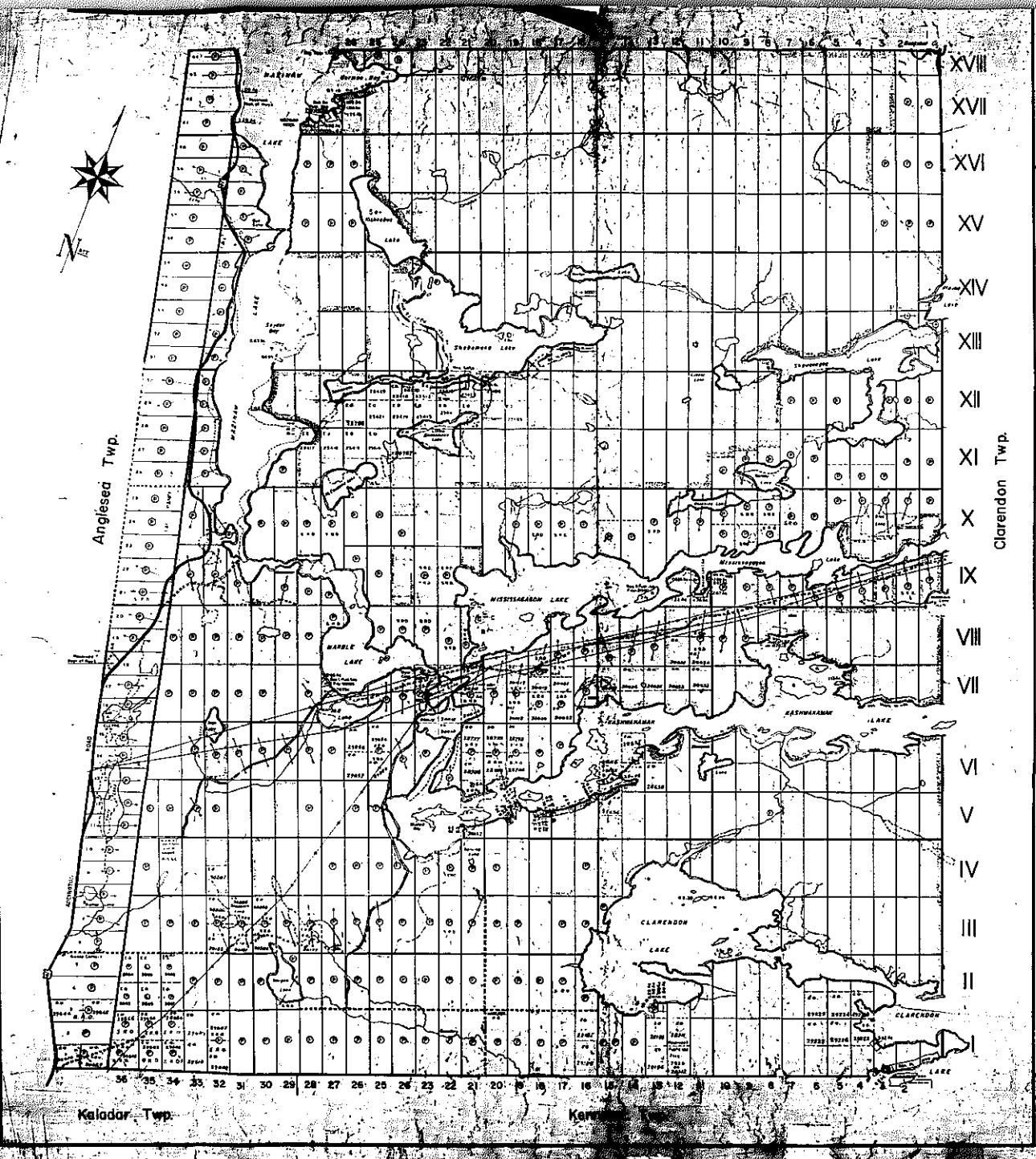

OF BARRIE

COUNTY OF FRONTENAC

EASTERN ONTARIO MINING DIVISION

SCALE: 1-INCH=40 CHAINS

LEGEND

PATENTED LAND	P
CROWN LAND SALE	C.S.
LEASES	L
LOCATED LAND	Loc.
LICENSE OF OCCUPATION	Lo
ROADS	
IMPROVED ROADS	
KINGS HIGHWAY	
RAILWAYS	
POWER LINES	
MARSH OR MUSKEG	
MINES	
SURFACE RIGHTS ONLY	S.R.O.
MINING RIGHTS ONLY	M.R.O.

NOTES

This Map Is Not To Be Used FOR SURVEY PURPOSES

400' [illegible]

Eastern Provincial Forest shown thus: [illegible]

[illegible] of [illegible] in the [illegible]

Please Contact Dept. of Lands & Forests

Original Shoreline shown thus: [illegible]

F.R.I. Shoreline shown thus: [illegible]

Area shown [illegible] Surface Rights Only Reserved in Dept of Lands & Forests Sec. 39(d) of the Mining Act File: 87128.61 [illegible] 3174.

Surface Rights reserved under Sec. 39(d) of the Mining Act for parcels around the shoreline of Kishebeba Lake and Little Shabomeka Lake. File: 60320.

Kishebeba Lake Wilderness Area withdrawn from staking shown thus: [illegible]

ONT. DEPT. OF MINES
MINING LANDS BR.
THIS MAP FOR CHECKING PURPOSES ONLY — MUST NOT BE SOLD.

DATE OF ISSUE
MAR 7 [illegible]
ONTARIO DEPT. OF MINES

PLAN NO.-M.50

DEPARTMENT OF MINES
—ONTARIO—

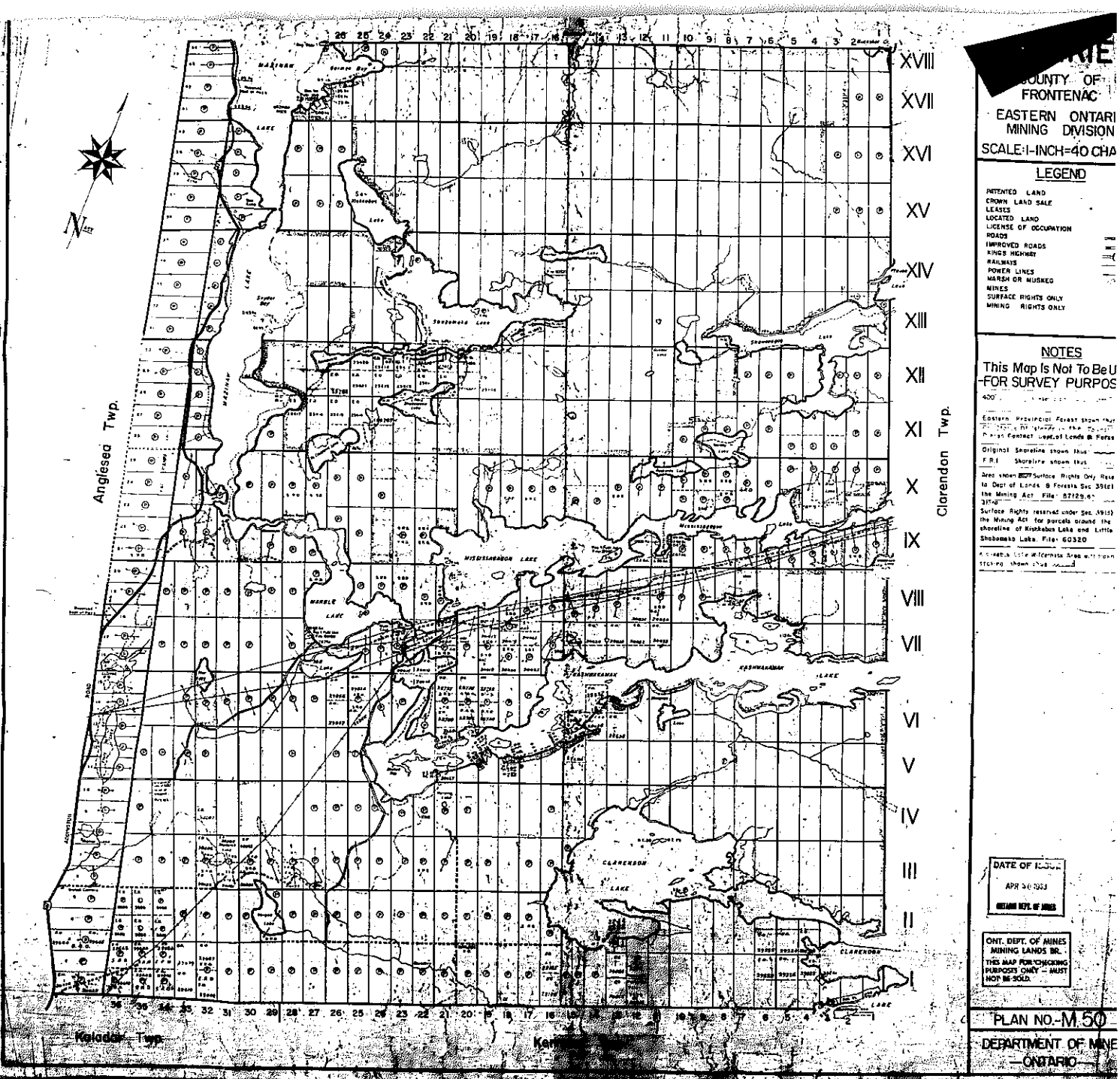
COUNTY OF FRONTENAC
EASTERN ONTARI
MINING DIVISION
SCALE:1-INCH=40 CHA
LEGEND
PATENTED LAND
CROWN LAND SALE
LEASES
LOCATED LAND
LICENSE OF OCCUPATION
ROADS
IMPROVED ROADS
KINGS HIGHWAY
RAILWAYS
POWER LINES
MARSH OR MUSKEG
MINES
SURFACE RIGHTS ONLY
MINING RIGHTS ONLY
NOTES
This Map Is Not To Be U
FOR SURVEY PURPOS
Anglesea Twp.
Clarendon Twp.
Kaladar Twp.
Kennebec Twp.
MISSISSAGAGON LAKE
KASHWAKAMAK LAKE
CLARENDON LAKE
DATE OF ISSUE
APR 30 1953
ONTARIO DEPT. OF MINES
ONT. DEPT. OF MINES
MINING LANDS BR.
THIS MAP FOR CHECKING PURPOSES ONLY – MUST NOT BE SOLD
PLAN NO.-M.50
DEPARTMENT OF MINE
ONTARIO

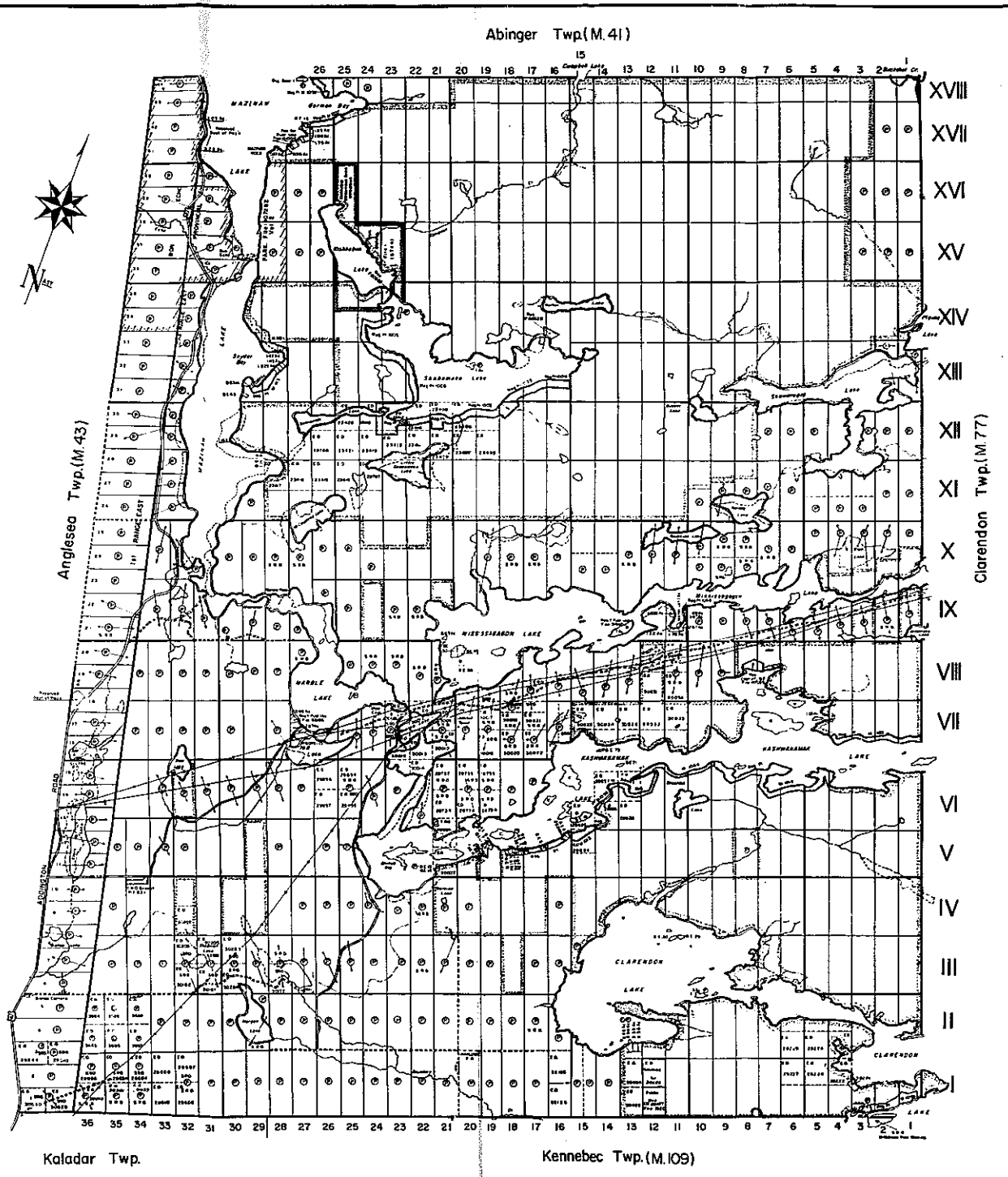

THE TOWNSHIP OF

BARRIE

COUNTY OF FRONTENAC

EASTERN ONTARIO MINING DIVISION

SCALE: 1-INCH=40 CHAINS

LEGEND

PATENTED LAND	⊕
CROWN LAND SALE	C.S.
LEASES	⊕
LOCATED LAND	Loc.
LICENSE OF OCCUPATION	L.O.
ROADS	
IMPROVED ROADS	
KING'S HIGHWAY	
RAILWAYS	
POWER LINES	
MARSH OR MUSKEG	
MINES	⚒
SURFACE RIGHTS ONLY	S.R.O.
MINING RIGHTS ONLY	M.R.O.

NOTES

This Map Is Not To Be Used -FOR SURVEY PURPOSES-

400' Surface rights reservation around all Lakes & Rivers

Eastern Provincial Forest shown thus

For Status Of Roads In This Township Please Contact Dept. Of Lands & Forests.

Original Shoreline shown thus:

F.R.L. Shoreline shown thus

Area shown Surface Rights Only Reserved to Dept of Lands & Forests Sec 39(d) of the Mining Act File: 87128, 60320, 7630, 35-RI

Surface Rights reserved under Sec 39(d) of the Mining Act for parcels around the shorelines of Kashwakamak Lake and Little Skootamatta Lake File 60320

DATE OF ISSUE

CNT. DEPT. OF MINES MINING LANDS BR.
THIS MAP FOR CHECKING PURPOSES ONLY – MUST NOT BE SOLD

PLAN NO.-M.50

DEPARTMENT OF MINES
—ONTARIO—

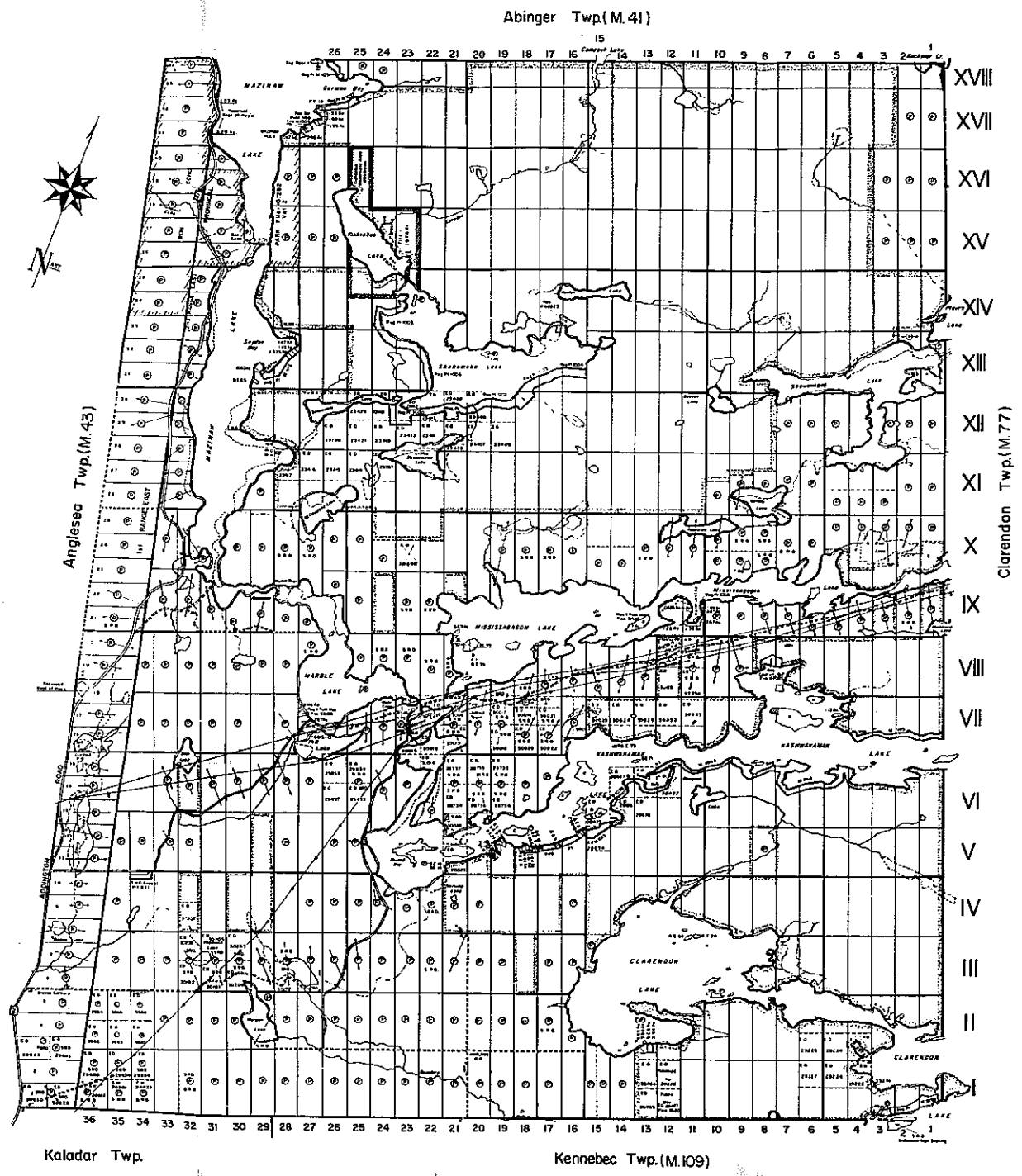

THE TOWNSHIP OF

BARRIE

COUNTY OF FRONTENAC

EASTERN ONTARIO MINING DIVISION

SCALE: 1-INCH=40 CHAINS

LEGEND

PATENTED LAND	⊕
CROWN LAND SALE	C.S.
LEASES	⊕
LOCATED LAND	Loc.
LICENSE OF OCCUPATION	L.O.
ROADS	
IMPROVED ROADS	
KING'S HIGHWAY	
RAILWAYS	
POWER LINES	
MARSH OR MUSKEG	
MINES	⚒
SURFACE RIGHTS ONLY	S.R.O.
MINING RIGHTS ONLY	M.R.O.

NOTES

This Map Is Not To Be Used -FOR SURVEY PURPOSES-

400' Surface Rights reservation around all Lakes & Rivers

Eastern Provincial Forest shown thus

For Status of Patents to The Pas House Surface Sept 19 Lands & Forests

Original Shoreline shown thus

F.R.L. Shoreline shown thus

Area shown Surface Rights Wd Reserved to Dept of Lands & Forests Sec 39(d) of the Mining Act File: 67128,60320, 7620, 3054

Surface Rights reserved under Sec 39(d) of the Mining Act for parcels around the shoreline of Kashwakamak Lake and Little Shabomeka Lake File 60320

Surface rights only reserved on all islands in Kashwakamak Lake File 160708 Indicated thus

ONT. DEPT. OF MINES MINING LANDS BR.
THIS MAP FOR CHECKING PURPOSES ONLY – MUST NOT BE SOLD.

DATE OF ISSUE
JUN 13 1963
ONTARIO DEPT. OF MINES

PLAN NO.-M.50

DEPARTMENT OF MINES
—ONTARIO—

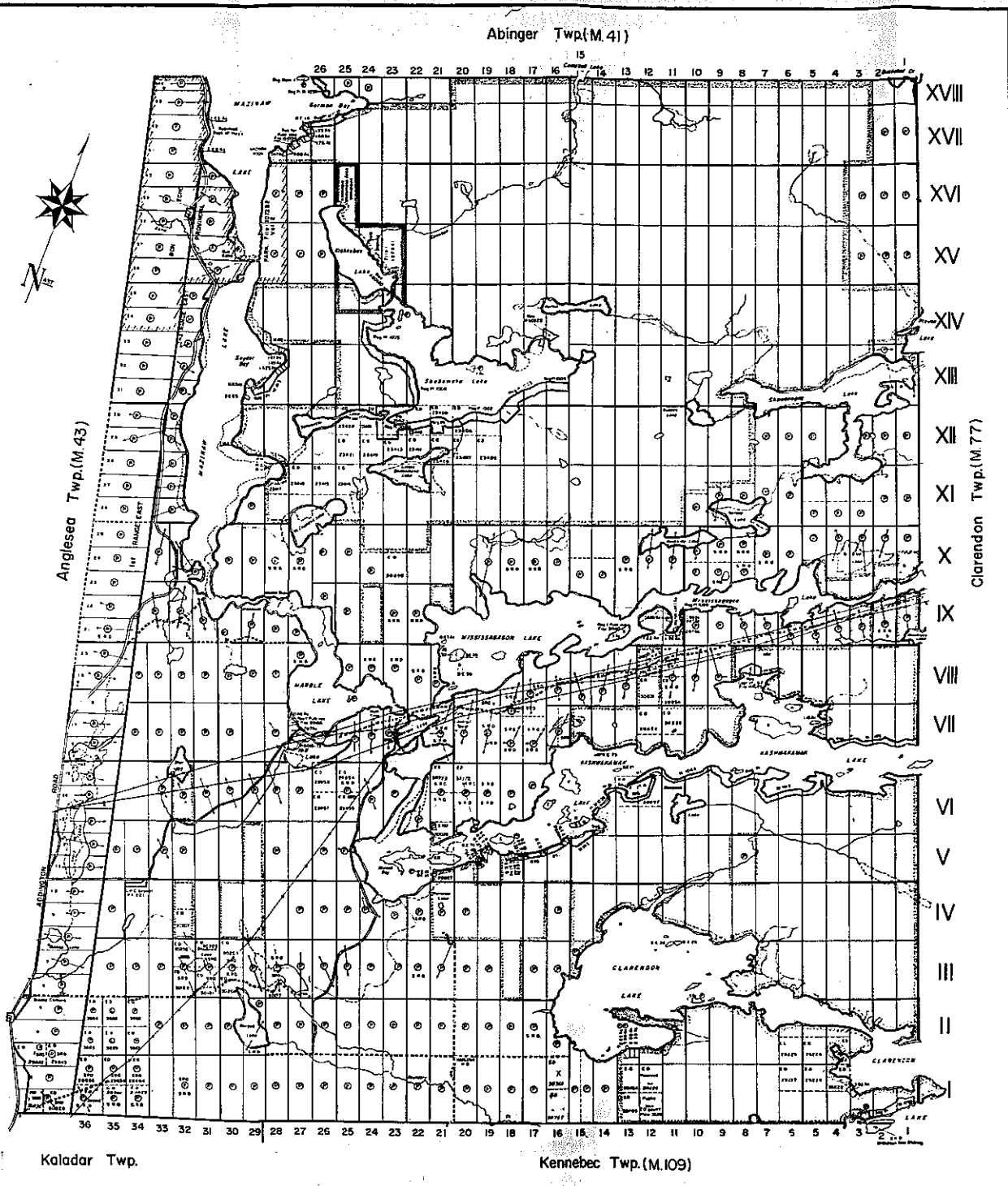

THE TOWNSHIP OF BARRIE

COUNTY OF FRONTENAC

EASTERN ONTARIO MINING DIVISION

SCALE: 1-INCH=40 CHAINS

LEGEND

PATENTED LAND	
CROWN LAND SALE	C.S.
LEASES	
LOCATED LAND	L.L.
LICENSE OF OCCUPATION	L.O.
ROADS	
IMPROVED ROADS	
KING'S HIGHWAY	
RAILWAYS	
POWER LINES	
MARSH OR MUSKEG	
MINES	
SURFACE RIGHTS ONLY	S.R.O.
MINING RIGHTS ONLY	M.R.O.

NOTES

This Map Is Not To Be Used FOR SURVEY PURPOSES

400' Surface [illegible] Lands & Forests

Eastern Provincial Forest shown thus [illegible]

[illegible] Dept of Mines [illegible] Lands & Forests

Original Shoreline shown thus [illegible]

F.R.I. Shoreline shown thus [illegible]

Area shown [illegible] Surface Rights Only Reserved to Dept of Lands & Forests Sec 39(d) of the Mining Act File: 67128, 60320, 1530, [illegible]

Surface Rights reserved under Sec 39(d) of the Mining Act for parcels around the shoreline of Kashwakamak Lake and Little Shabomeka Lake File 60320

Surface rights only reserved on all islands in Kashwakamak Lake File 160708 Indicated thus [illegible]

ONT. DEPT. OF MINES
MINING LANDS BR.
THIS MAP FOR CHECKING PURPOSES ONLY - MUST NOT BE SOLD

DATE OF ISSUE
OCT 17 1953

PLAN NO.-M.50

DEPARTMENT OF MINES
—ONTARIO—

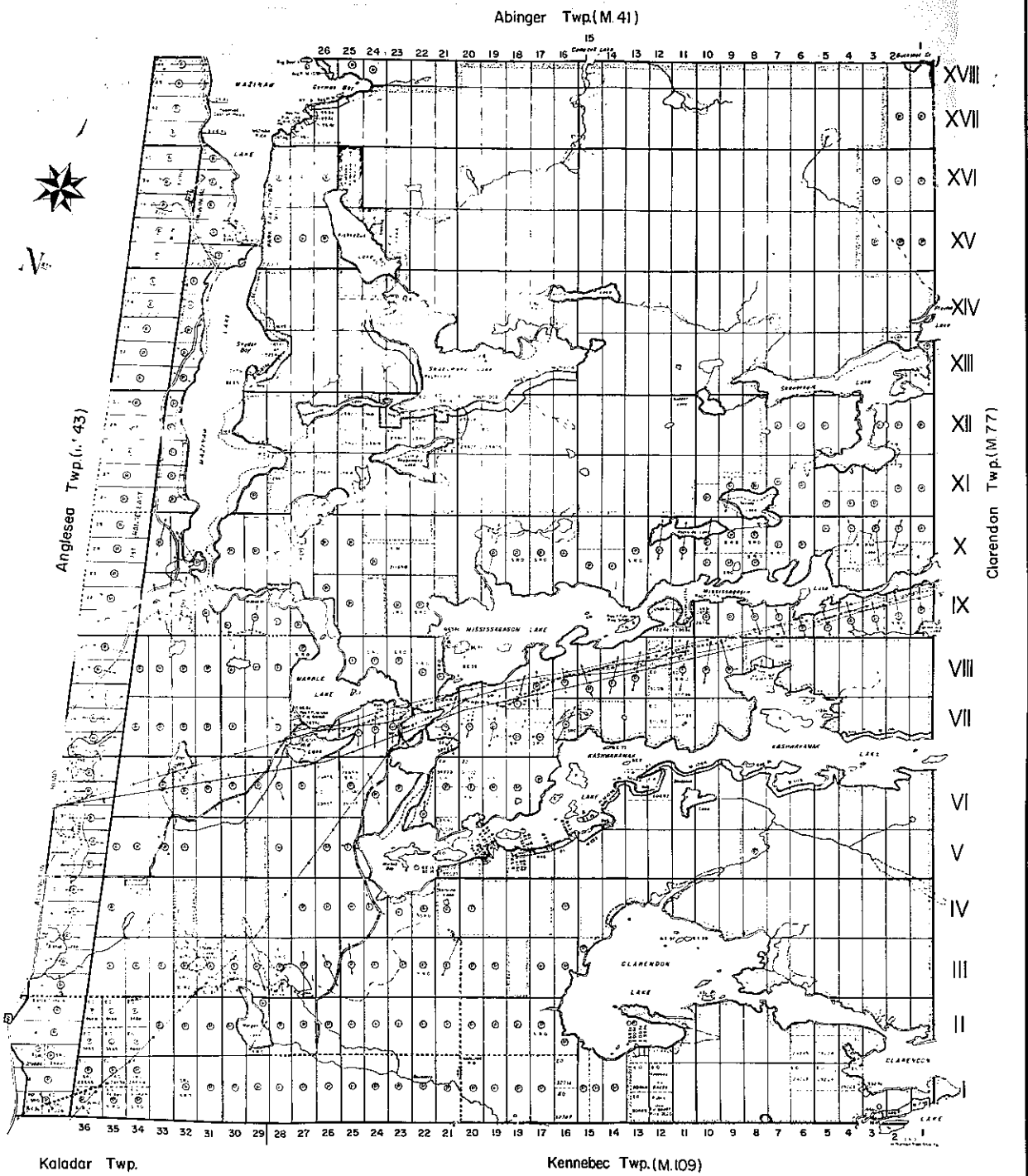

THE TOWNSHIP
OF
BARRIE
COUNTY OF
FRONTENAC
EASTERN ONTARIO
MINING DIVISION
SCALE:1-INCH=40 CHAINS

LEGEND

PATENTED LAND	P
CROWN LAND SALE	CS
LEASES	L
LOCATED LAND	LOC
LICENSE OF OCCUPATION	LO
ROADS	
IMPROVED ROADS	
KINGS HIGHWAY	
RAILWAYS	
POWER LINES	
MARSH OR MUSKEG	
MINES	
SURFACE RIGHTS ONLY	S R O
MINING RIGHTS ONLY	M R O.

NOTES

This Map Is Not To Be Used
-FOR SURVEY PURPOSES-

420 [illegible]

Eastern Pine Point Forest shown thus [illegible]
[illegible] Lands & Forests

Original Shoreline shown thus [illegible]
F.R.I. Shoreline shown thus [illegible]

Area shown [illegible] Surface Rights Only Reserved to Dept of Lands & Forests Sec 39(2) of the Mining Act File: 87128, 60320, 1600

Surface Rights reserved under Sec 39(2) of the Mining Act for parcels around the shoreline of Kashwakamak Lake and Little Mississagagon Lake File 60320

Surface rights only reserved on islands in Kashwakamak Lake File 160700
Indicated thus [illegible]

DATE OF I
OCT 30 1963
[illegible]

ONT. DEPT. OF MINES
MINING LANDS BR.
THIS MAP FOR CHECKING PURPOSES ONLY — MUST NOT BE SOLD

PLAN NO.-M.50

DEPARTMENT OF MINES
—ONTARIO—

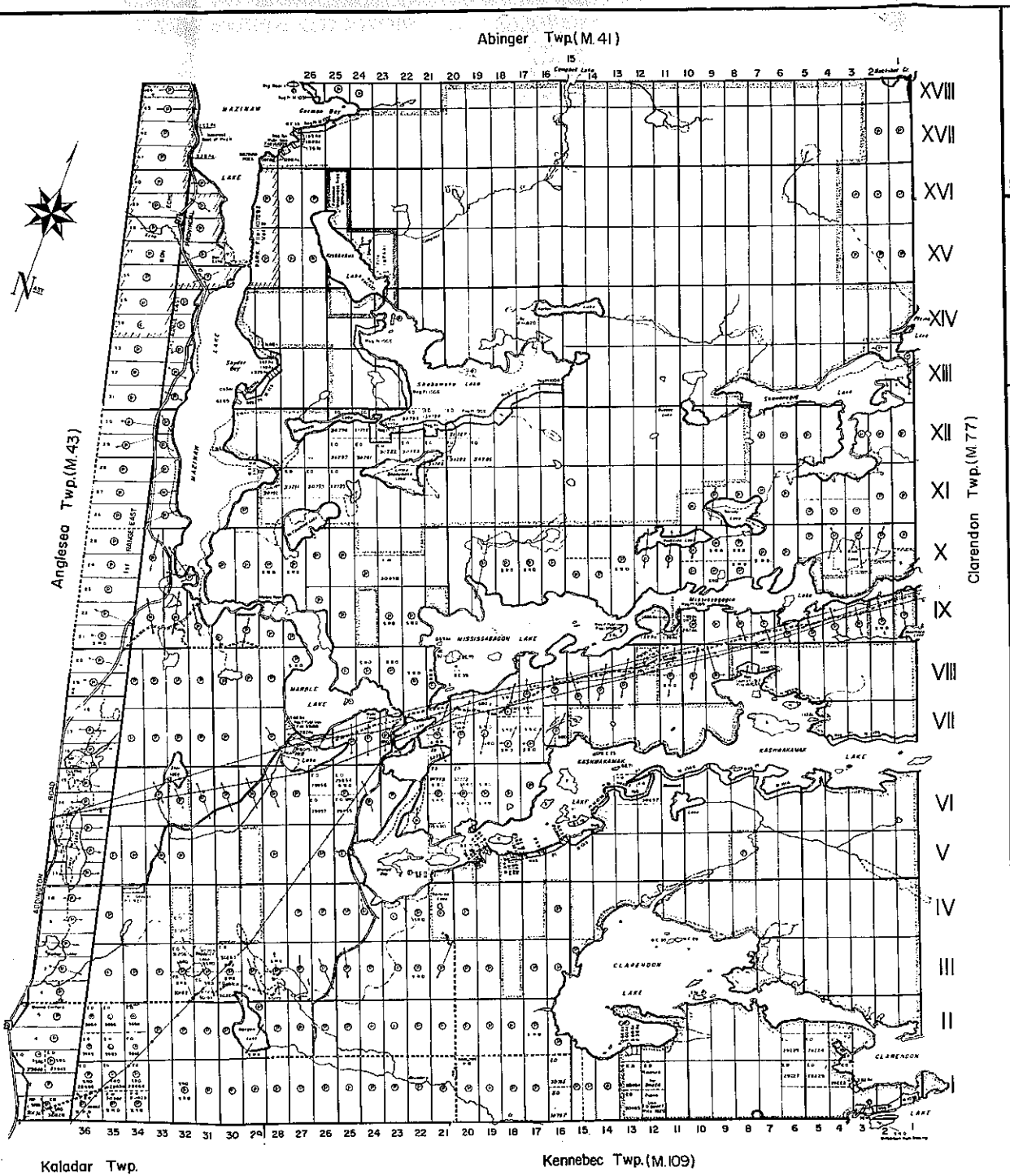

THE TOWNSHIP OF

BARRIE

COUNTY OF FRONTENAC

EASTERN ONTARI MINING DIVISION

SCALE: 1-INCH=40 CHA

LEGEND

PATENTED LAND
CROWN LAND SALE
LEASES
LOCATED LAND
LICENSE OF OCCUPATION
ROADS
IMPROVED ROADS
KINGS HIGHWAY
RAILWAYS
POWER LINES
MARSH OR MUSKEG
MINES
SURFACE RIGHTS ONLY
MINING RIGHTS ONLY

NOTES

This Map Is Not To Be U
FOR SURVEY PURPOS

400' Surface R
Floats

Eastern Provincial Forest shown thus

Dept of Lands & Forests

Original Shoreline shown thus

F.R.I. Shoreline shown thus

Area shown Surface Rights Only Rese to Dept of Lands & Forests Sec 39(d) the Mining Act File: 87128,60320,

Surface Rights reserved under Sec 39(d) of the Mining Act for parcels around the shoreline o Kishebus Lake and Little Shabomeki Lake File 60320

Surface rights only reserved on all islands in Kash hamok Lake File 160708 Indicated thus

DATE OF ISSUE
NOV 25 1963
ONTARIO DEPT. OF MINES

ONT. DEPT. OF MINES
MINING LANDS BR.
THIS MAP FOR CHECKING PURPOSES ONLY – MUST NOT BE SOLD

PLAN NO.-M.50

DEPARTMENT OF MINE
—ONTARIO—

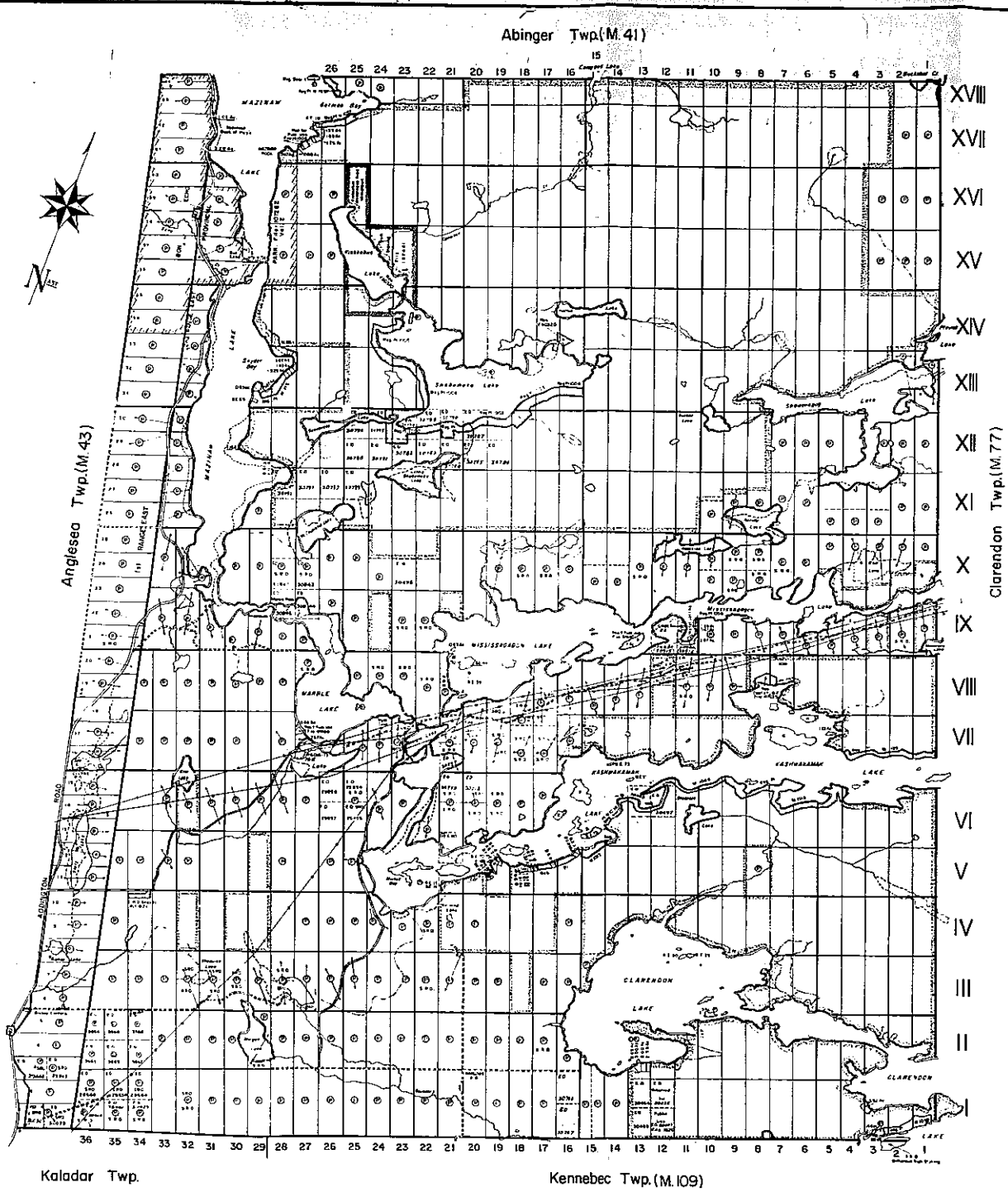

THE TOWNSHIP OF

BARRIE

COUNTY OF FRONTENAC

EASTERN ONTARIO MINING DIVISION

SCALE: 1-INCH=40 CHAINS

LEGEND

PATENTED LAND	P
CROWN LAND SALE	C.S.
LEASES	(L)
LOCATED LAND	Loc
LICENSE OF OCCUPATION	L.O.
ROADS	
IMPROVED ROADS	
KING'S HIGHWAY	
RAILWAYS	
POWER LINES	
MARSH OR MUSKEG	
MINES	
SURFACE RIGHTS ONLY	S.R.O.
MINING RIGHTS ONLY	M.R.O.

NOTES

This Map Is Not To Be Used FOR SURVEY PURPOSES

400' Surface Rights reservation along Lakes & Rivers

Eastern Provincial Forest shown thus:

F.R. Status of Rights in this Sec. Please Consult Dept. of Lands & Forests.

Original Shoreline shown thus:

F.R.I. Shoreline shown thus:

Area shown Surface Rights Only Reserved to Dept of Lands & Forests Sec 39(4) of the Mining Act File: 87128, 60320, 7620, 3040

Surface Rights reserved under Sec 39(4) of the Mining Act for parcels around the shoreline of Kashwakamak Lake and Little Shabomeka Lake File 60320

Surface rights only reserved on all islands in Kashwakamak Lake File 160708 Indicated thus:

DATE OF ISSUE
APR 3 1964
ONTARIO DEPT. OF MINES

ONT. DEPT. OF MINES
MINING LANDS BR.
THIS MAP FOR CHECKING PURPOSES ONLY – MUST NOT BE SOLD.

PLAN NO.-M.50

DEPARTMENT OF MINES
—ONTARIO—

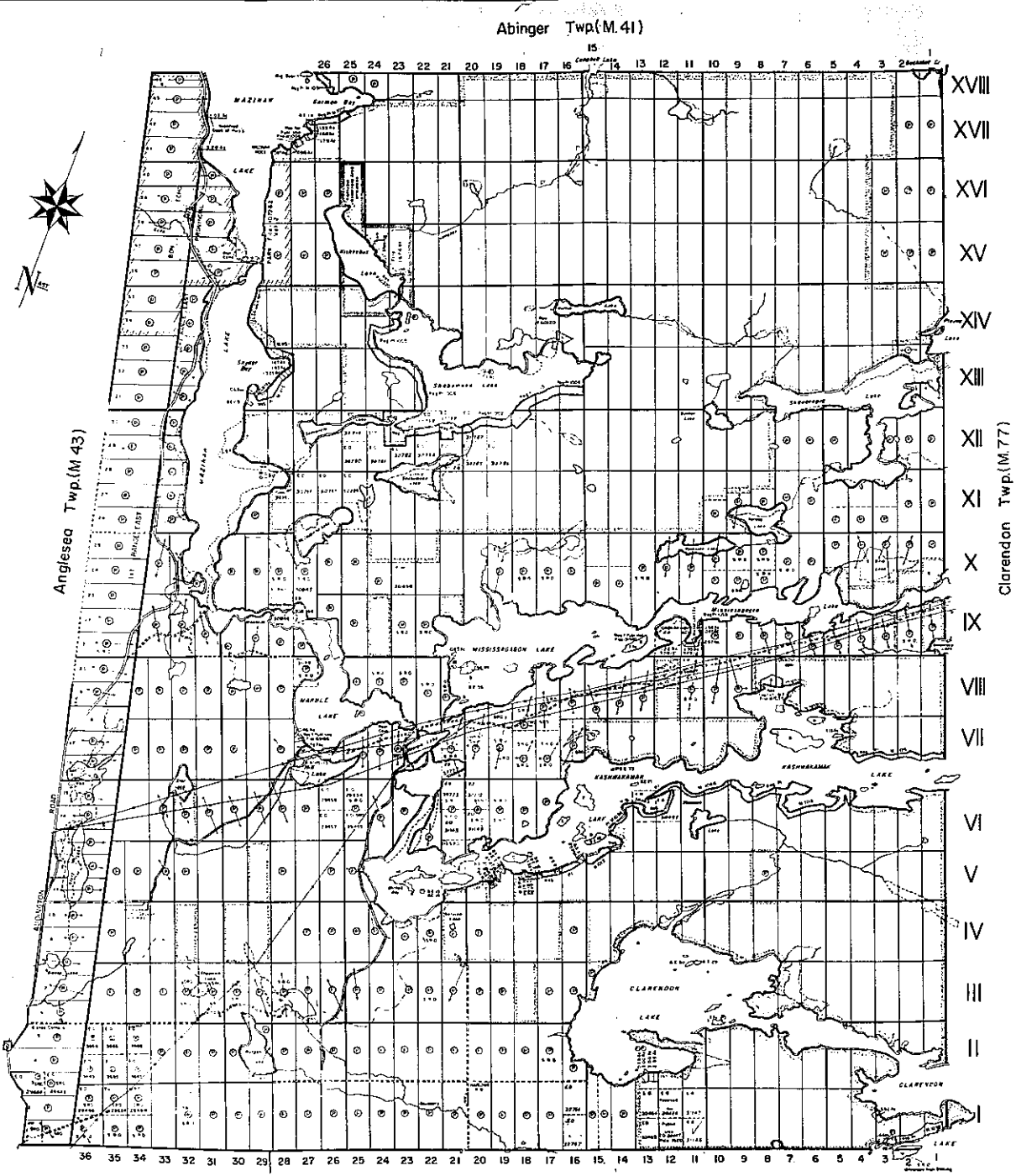

THE TOWNSHIP OF

BARRIE

COUNTY OF FRONTENAC

EASTERN ONTARIO MINING DIVISION

SCALE: 1-INCH=40 CHAINS

LEGEND

PATENTED LAND	⊕
CROWN LAND SALE	C.S.
LEASES	⊕
LOCATED LAND	LOC
LICENSE OF OCCUPATION	L.O.
ROADS	
IMPROVED ROADS	
KINGS HIGHWAY	
RAILWAYS	
POWER LINES	
MARSH OR MUSKEG	
MINES	
SURFACE RIGHTS ONLY	S.R.O.
MINING RIGHTS ONLY	M.R.O.

NOTES

This Map Is Not To Be Used -FOR SURVEY PURPOSES-

600' Surface R. [illegible] around all Lakes & Rivers

Eastern Provincial Forest shown thus [illegible]

[illegible] Please Contact [illegible] Lands & Forests.

Original Shoreline shown thus

F.R.L. Shoreline shown thus

Area shown Surface Rights Only Reserved to Dept of Lands & Forests Sec 39(1) of the Mining Act File: 67128, 60320, 7620, 7540

Surface Rights reserved under Sec 39(1) of the Mining Act for parcels around the shoreline of Kashabog Lake and Little Skootamatta Lake File 60320

Surface rights only reserved on all islands in Kashwakamak Lake File 160708 indicated thus

DATE OF ISSUE
JUN 1 - 1964
ONTARIO DEPT. OF MINES

ONT. DEPT. OF MINES
MINING LANDS BR.
THIS MAP FOR CHECKING PURPOSES ONLY - MUST NOT BE SOLD

PLAN NO.-M.50

DEPARTMENT OF MINES
—ONTARIO—

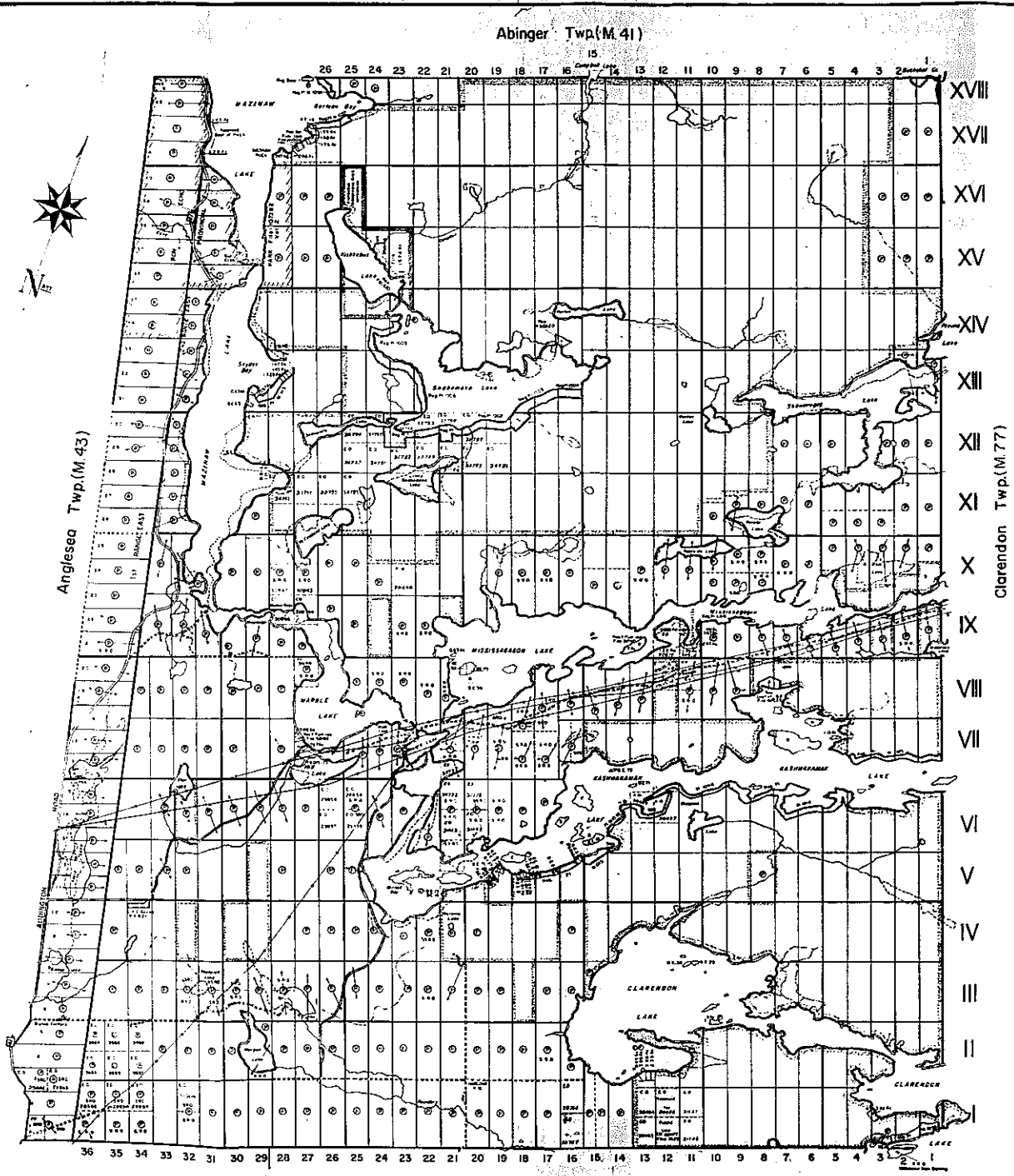

THE TOWNSHIP OF

BARRIE

COUNTY OF FRONTENAC

EASTERN ONTARIO MINING DIVISION

SCALE: 1-INCH=40 CHAINS

LEGEND

PATENTED LAND	
CROWN LAND SALE	C.S.
LEASES	
LOCATED LAND	Loc
LICENSE OF OCCUPATION	L.O.
ROADS	
IMPROVED ROADS	
KINGS HIGHWAY	
RAILWAYS	
POWER LINES	
MARSH OR MUSKEG	
MINES	
SURFACE RIGHTS ONLY	S.R.O.
MINING RIGHTS ONLY	M.R.O.

NOTES

This Map Is Not To Be Used -FOR SURVEY PURPOSES-

400' Surface rights reservation around all lakes & streams

Eastern Provincial Forest shown thus

Area shown Surface Rights Only Reserved to Dept of Lands & Forests Sec 39(c) of the Mining Act File: 87128, 60320, 2530, 2540

Surface Rights reserved under Sec 39(c) of the Mining Act for parcels around the shoreline of Kashwakamak Lake and Little Shabomeka Lake File 60320

Original Shoreline shown thus:

F.R.L. Shoreline shown thus

Surface rights only reserved on islands in Kashwakamak Lake. File 60708 Indicated thus:

ONT. DEPT. OF MINES
MINING LANDS BR.
THIS MAP FOR CHECKING PURPOSES ONLY – MUST NOT BE SOLD

DATE OF ISSUE
JUN 15 1961
CLERK DEPT. OF MINES

PLAN NO.-M.50

DEPARTMENT OF MINES
—ONTARIO—

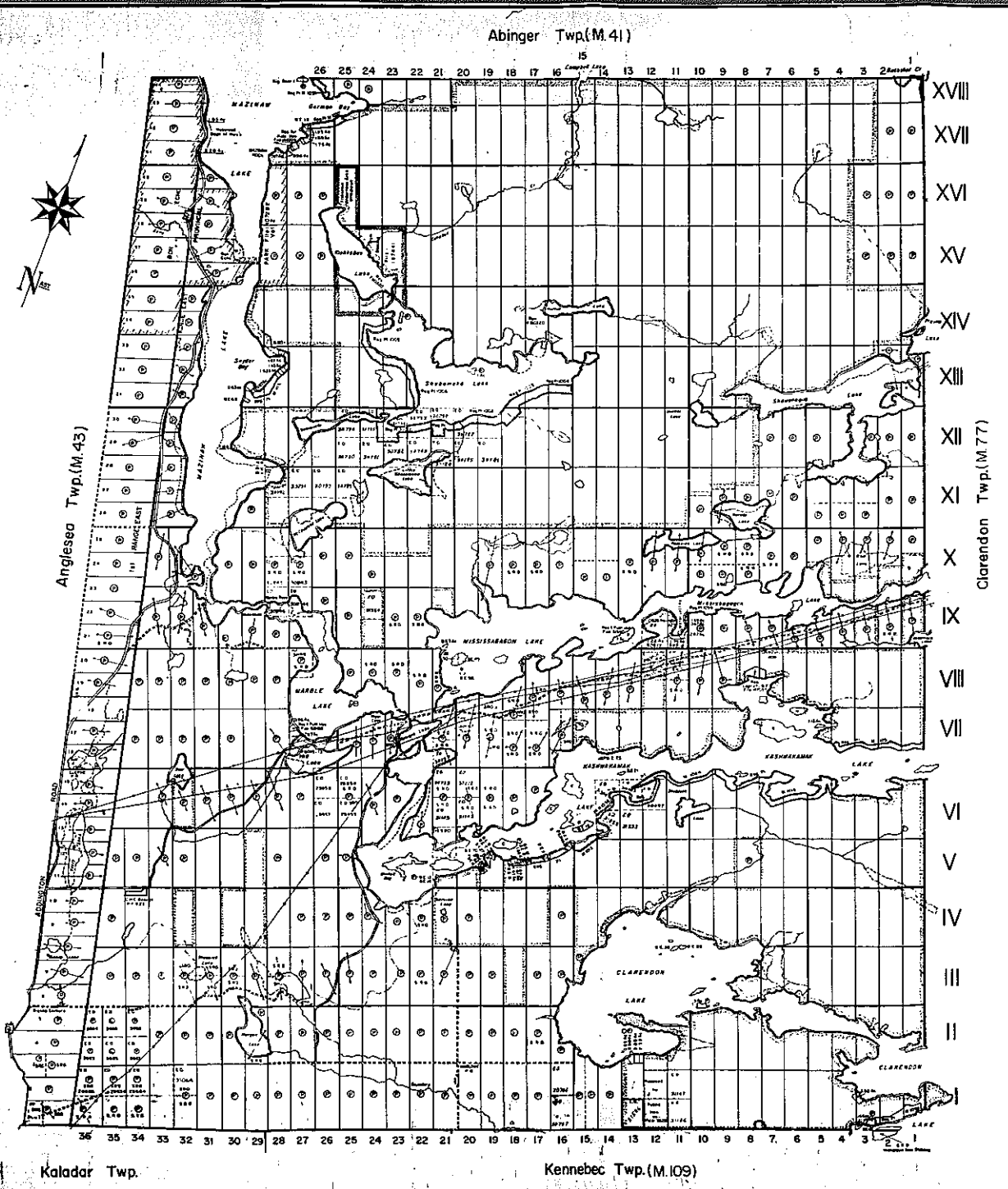

THE TOWNSHIP OF

BARRIE

COUNTY OF FRONTENAC

EASTERN ONTARIO MINING DIVISION

SCALE: 1-INCH=40 CHAINS

LEGEND

PATENTED LAND	P
CROWN LAND SALE	C.S.
LEASES	L
LOCATED LAND	Loc.
LICENSE OF OCCUPATION	L.O.
ROADS	
IMPROVED ROADS	
KINGS HIGHWAY	
RAILWAYS	
POWER LINES	
MARSH OR MUSKEG	
MINES	
SURFACE RIGHTS ONLY	S.R.O.
MINING RIGHTS ONLY	M.R.O.

NOTES

This Map Is Not To Be Used FOR SURVEY PURPOSES

400' Surface [illegible] Lands & Forests

Eastern Provincial Forest shown thus: [illegible]

[illegible] Lands & Forests.

Original Shoreline shown thus: [illegible]

F.R.L. Shoreline shown thus: [illegible]

Area shown [illegible] Surface Rights Only Reserved to Dept of Lands & Forests Sec 39(a) of the Mining Act. File: 87128, 60320, [illegible]

Surface Rights reserved under Sec 39(a) of the Mining Act for parcels around the shoreline at Kishebobs Lake and Little Shabomeka Lake File 60320

Surface rights only reserved on all islands in Kashwakamak Lake File 60708
Selected Plot: [illegible]

DATE OF ISSUE
DEC 22 1964
ONTARIO DEPT. OF MINES

ONT. DEPT. OF MINES
MINING LANDS BR.
THIS MAP FOR CHECKING PURPOSES ONLY – MUST NOT BE SOLD.

PLAN NO.-M.50

DEPARTMENT OF MINES
—ONTARIO—

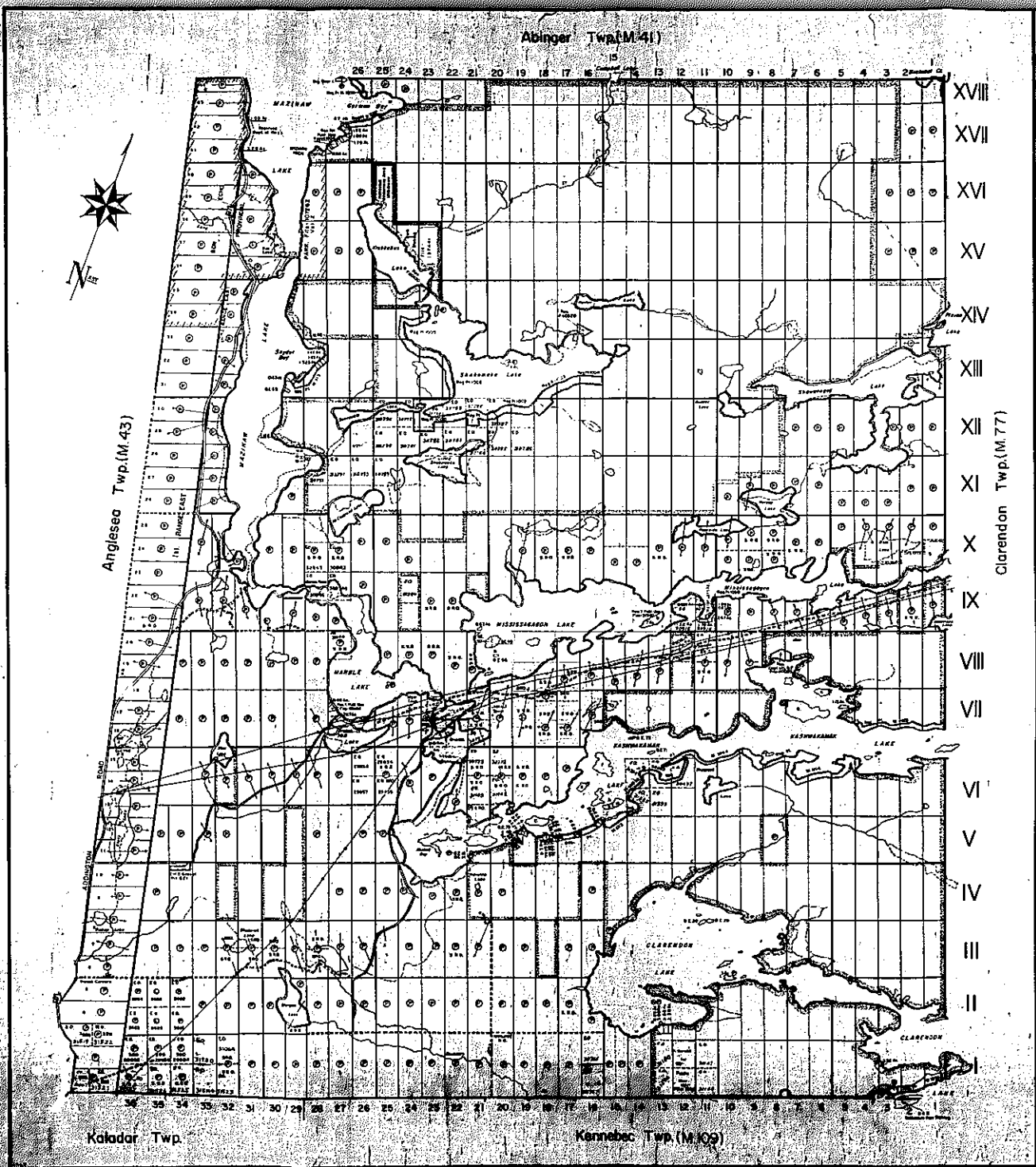

THE TOWNSHIP OF

BARRIE

COUNTY OF FRONTENAC

EASTERN ONTARIO MINING DIVISION

SCALE: 1-INCH=40 CHAINS

LEGEND

PATENTED LAND	
CROWN LAND SALE	C.S.
LEASES	
LOCATED LAND	Loc
LICENSE OF OCCUPATION	L.O.
ROADS	
IMPROVED ROADS	
KING'S HIGHWAY	
RAILWAYS	
POWER LINES	
MARSH OR MUSKEG	
MINES	
SURFACE RIGHTS ONLY	S.R.O.
MINING RIGHTS ONLY	M.R.O.

NOTES

This Map Is Not To Be Used
-FOR SURVEY PURPOSES-

400' Surface Rights reservation at W.O. of Lots & Forests

Eastern Provincial Forest shown thus [illegible]
[illegible] Dept. of Lands & Forests.

Original Shoreline shown thus: [illegible]
F.R.I. Shoreline shown thus [illegible]

Area shown [illegible] Surface Rights Only Reserved to Dept of Lands & Forests Sec. 39(1) of the Mining Act. File: 57128, 60320, 7520, 7520

Surface Rights reserved under Sec. 39(1) of the Mining Act for parcels around the shorelines of Kishebobes Lake and Little Shebomeka Lake File 60320

Surface rights only reserved on all islands in Kashwakamak Lake. File 16078
Indicated thus: [illegible]

DATE OF ISSUE
[illegible]
ONTARIO DEPT. OF MINES

ONT. DEPT. OF MINES
MINING LANDS BR.
THIS MAP FOR CHECKING PURPOSES ONLY — MUST NOT BE SOLD

PLAN NO.-M.50

DEPARTMENT OF MINES
—ONTARIO—

31679

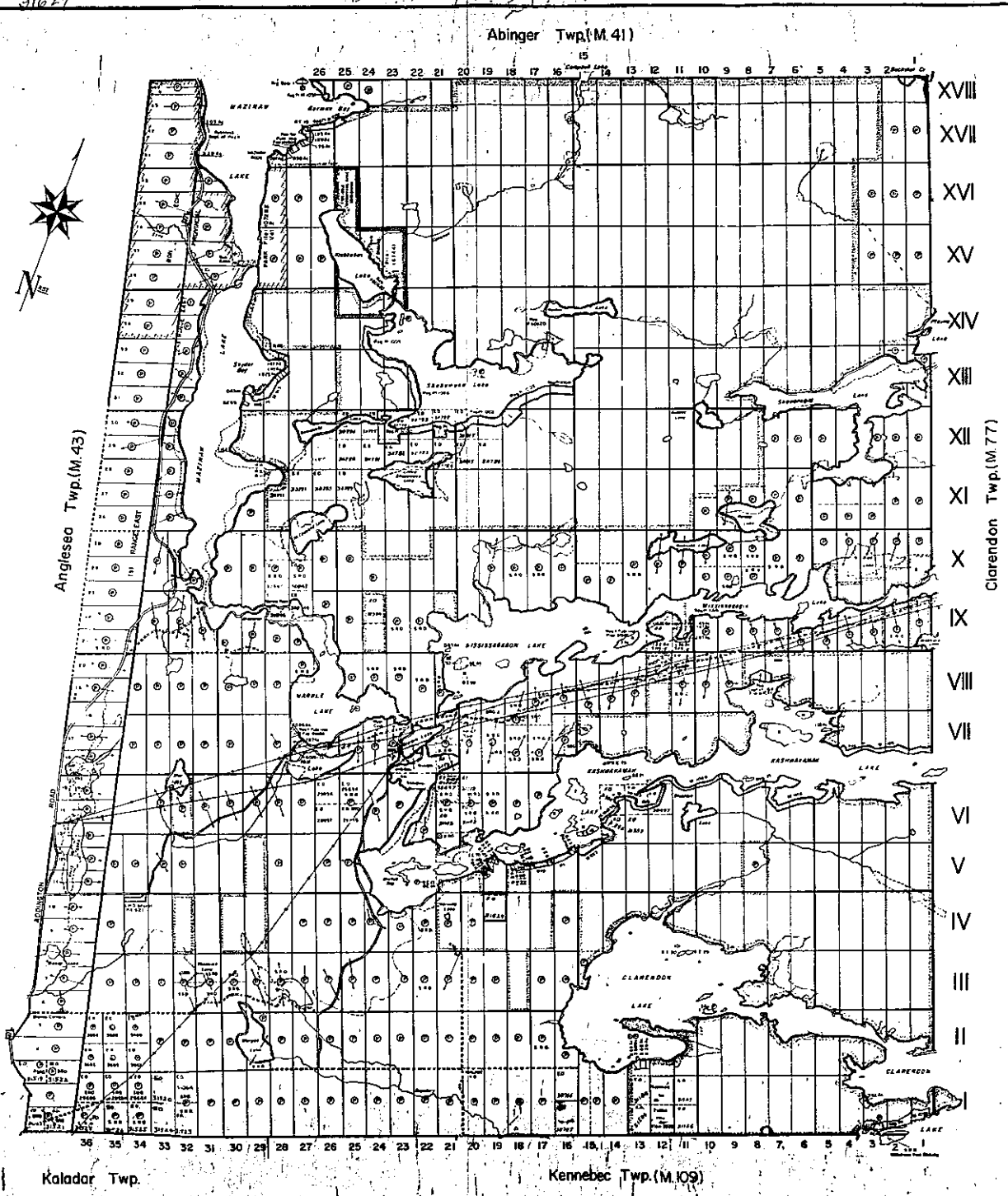

THE TOWNSHIP OF

BARRIE

COUNTY OF FRONTENAC

EASTERN ONTARIO MINING DIVISION

SCALE: 1-INCH=40 CHAINS

LEGEND

PATENTED LAND	
CROWN LAND SALE	C.S.
LEASES	
LOCATED LAND	L.P.C.
LICENSE OF OCCUPATION	L.O.
ROADS	
IMPROVED ROADS	
KINGS HIGHWAY	
RAILWAYS	
POWER LINES	
MARSH OR MUSKEG	
MINES	
SURFACE RIGHTS ONLY	S.R.O.
MINING RIGHTS ONLY	M.R.O.

NOTES

This Map Is Not To Be Used -FOR SURVEY PURPOSES-

400' Surface [illegible]

Eastern Provincial Forest shown thus [illegible]

Dept. of Lands & Forests [illegible]

Original Shoreline shown thus [illegible]

F.R.L. Shoreline shown thus [illegible]

Area shown [illegible] Surface Rights Only Reserved to Dept of Lands & Forests Sec 39(d) of the Mining Act File 87128 & 60320, 3500, 3540

Surface Rights reserved under Sec 39(d) of the Mining Act for parcels around the shoreline of Mississagagon Lake and Little Shabomeka Lake File 60320

Surface rights only reserved on all islands in Kashwakamak Lake File 160708 indicated thus [illegible]

ONT. DEPT. OF MINES
MINING LANDS BR.
THIS MAP FOR CHECKING PURPOSES ONLY – MUST NOT BE SOLD

DATE OF ISSUE
AUG 27 19[illegible]
ONTARIO DEPT. OF MINES

PLAN NO.-M.50

DEPARTMENT OF MINES
—ONTARIO—

31629

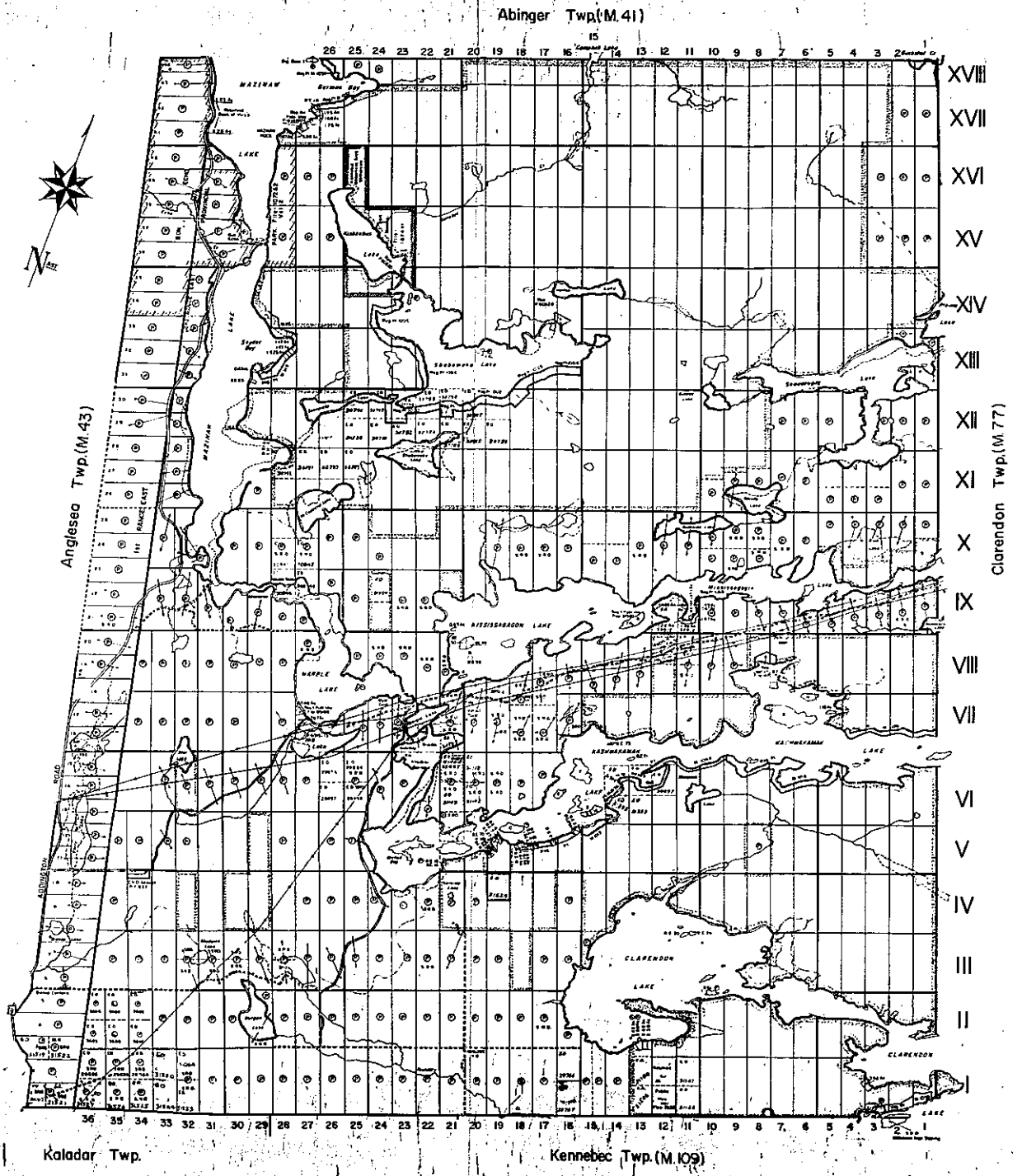

THE TOWNSHIP OF

BARRIE

COUNTY OF FRONTENAC

EASTERN ONTARIO MINING DIVISION

SCALE: 1-INCH=40 CHAINS

LEGEND

PATENTED LAND	
CROWN LAND SALE	C.S.
LEASES	
LOCATED LAND	Loc
LICENSE OF OCCUPATION	L.O.
ROADS	
IMPROVED ROADS	
KING'S HIGHWAY	
RAILWAYS	
POWER LINES	
MARSH OR MUSKEG	
MINES	
SURFACE RIGHTS ONLY	S.R.O.
MINING RIGHTS ONLY	M.R.O.

NOTES

This Map Is Not To Be Used
-FOR SURVEY PURPOSES-

400' Surface [illegible]

Eastern Provincial Forest shown thus [illegible]

Dept. of Lands & Forests

Original Shoreline shown thus

F.R.L. Shoreline shown thus

Area shown 6077 Surface Rights Only Reserved to Dept of Lands & Forests Sec 39(d) of the Mining Act File: 87128, 80520, 3520, 3520

Surface Rights reserved under Sec 59(d) of the Mining Act for parcels around the shoreline of Kashwakamak Lake and Little Mississippi Lake File 60320

Surface rights only reserved on islands on Kashwakamak Lake File 60708 Indicated thus

ONT. DEPT. OF MINES
MINING LANDS BR.
THIS MAP FOR CHECKING PURPOSES ONLY – MUST NOT BE SOLD

DATE OF ISSUE
AUG 27 19[illegible]
ONTARIO DEPT. OF MINES

PLAN NO.-M.50

DEPARTMENT OF MINES
—ONTARIO—

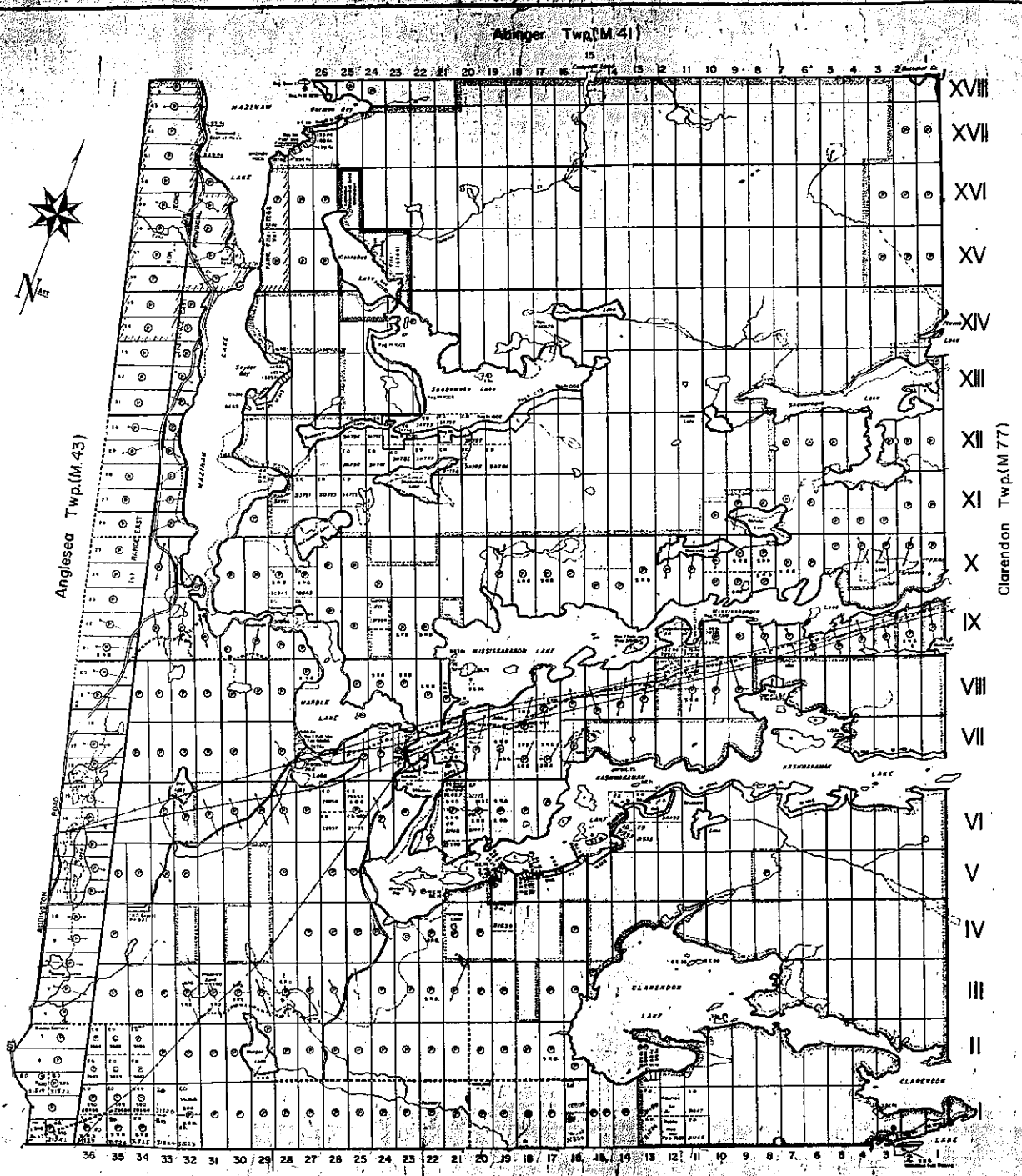

THE TOWNSHIP OF

BARRIE

COUNTY OF FRONTENAC

EASTERN ONTARIO MINING DIVISION

SCALE: 1-INCH=40 CHAINS

LEGEND

PATENTED LAND	P
CROWN LAND SALE	C.S.
LEASES	L
LOCATED LAND	Loc.
LICENSE OF OCCUPATION	L.O.
ROADS	
IMPROVED ROADS	
KING'S HIGHWAY	
RAILWAYS	
POWER LINES	
MARSH OR MUSKEG	
MINES	
SURFACE RIGHTS ONLY	S.R.O.
MINING RIGHTS ONLY	M.R.O.

NOTES

This Map Is Not To Be Used FOR SURVEY PURPOSES

40.0 Surface Rights reservation around all Lakes & Rivers

Eastern Provincial Forest shown thus: [illegible]

1 in Stock Of Maps in The Two Places Office Dept. of Lands & Forests

Original Shoreline shown thus: [illegible]

F.R.I. Shoreline shown thus: [illegible]

Area shown [illegible] Surface Rights Only Reserved to Dept of Lands & Forests Sec 39(d) of the Mining Act File: 67128 & 60320

Surface Rights reserved under Sec 39(d) of the Mining Act for parcels around the shoreline of Kushabus Lake and Little Shabomeka Lake File: 60320

Surface rights only reserved on all islands in Kashwakamak Lake. File 160708 Indicated thus: [illegible]

DATE OF ISSUE
NOV 4 1963
ONTARIO DEPT. OF MINES

ONT. DEPT. OF MINES
MINING LANDS BR.
THIS MAP FOR CHECKING PURPOSES ONLY — MUST NOT BE SOLD.

PLAN NO.-M.50

DEPARTMENT OF MINES
—ONTARIO—

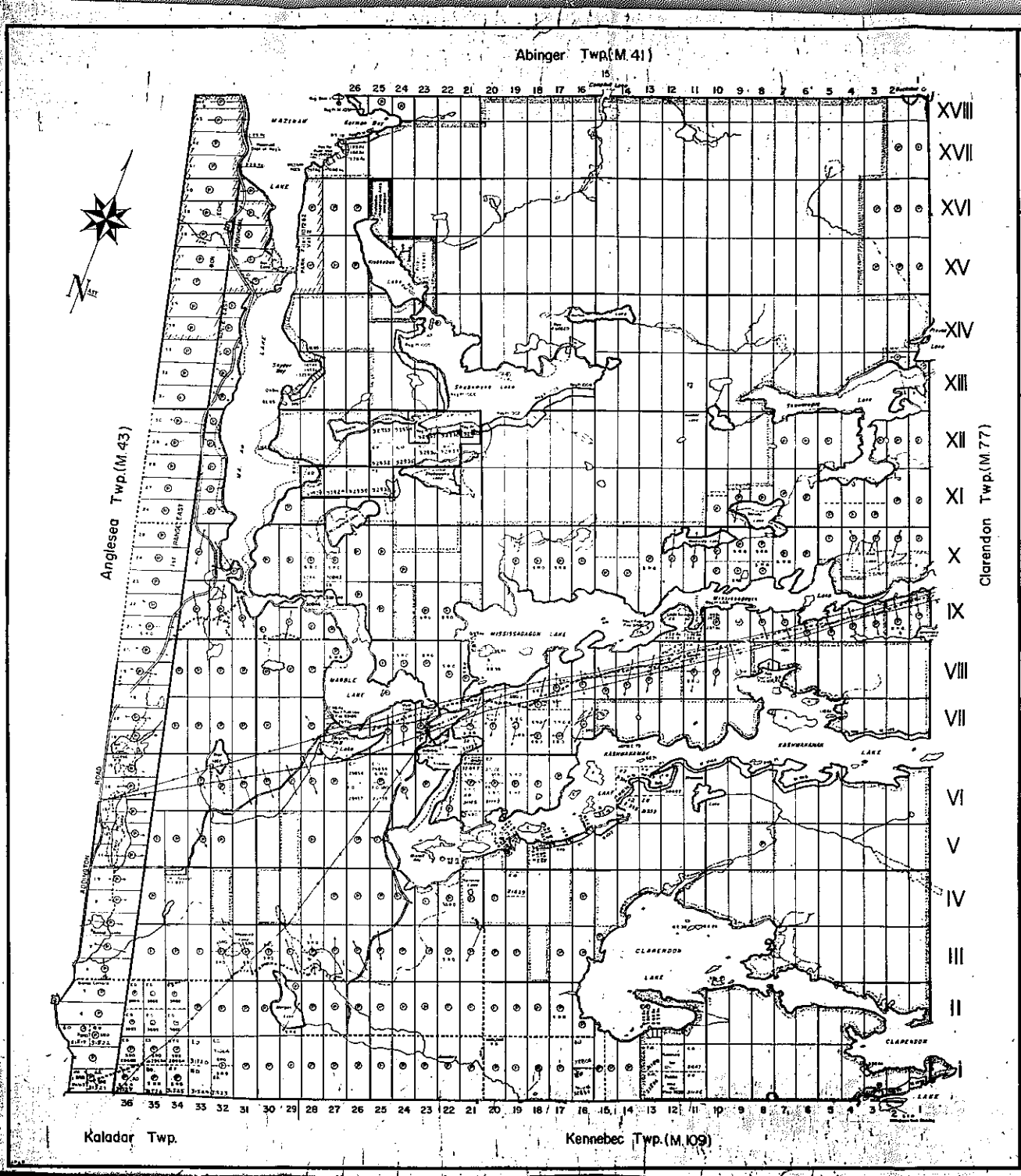

THE TOWNSHIP OF BARRIE

COUNTY OF FRONTENAC

EASTERN ONTARIO MINING DIVISION

SCALE:1-INCH=40 CHAINS

LEGEND

PATENTED LAND	
CROWN LAND SALE	C.S.
LEASES	
LOCATED LAND	L.L.
LICENSE OF OCCUPATION	L.O.
ROADS	
IMPROVED ROADS	
KING'S HIGHWAY	
RAILWAYS	
POWER LINES	
MARSH OR MUSKEG	
MINES	
SURFACE RIGHTS ONLY	S.R.O.
MINING RIGHTS ONLY	M.R.O.

NOTES

This Map Is Not To Be Used -FOR SURVEY PURPOSES-

400' Surface [illegible]

Eastern Provincial Forest shown thus [illegible]

[illegible] Lands & Forests.

Original Shoreline shown thus [illegible]

F.R.I. Shoreline shown thus [illegible]

Area shown [illegible] Surface Rights Only Reserved to Dept of Lands & Forests Sec 39(a) of the Mining Act. File: 67128, 60520, 3540, 7520

Surface Rights reserved under Sec 39(a) of the Mining Act for parcels around the shoreline of Kisheshe Lake and Little Shabomeka Lake File 60320

Surface rights only reserved on all islands in Kashwakamak Lake. File 60708

Indicated thus: [illegible]

DATE OF ISSUE

DEC 6 1965

ONTARIO DEPT. OF MINES

ONT. DEPT. OF MINES
MINING LANDS BR.
THIS MAP FOR CHECKING PURPOSES ONLY – MUST NOT BE SOLD.

PLAN NO.-M.50

DEPARTMENT OF MINES
—ONTARIO—

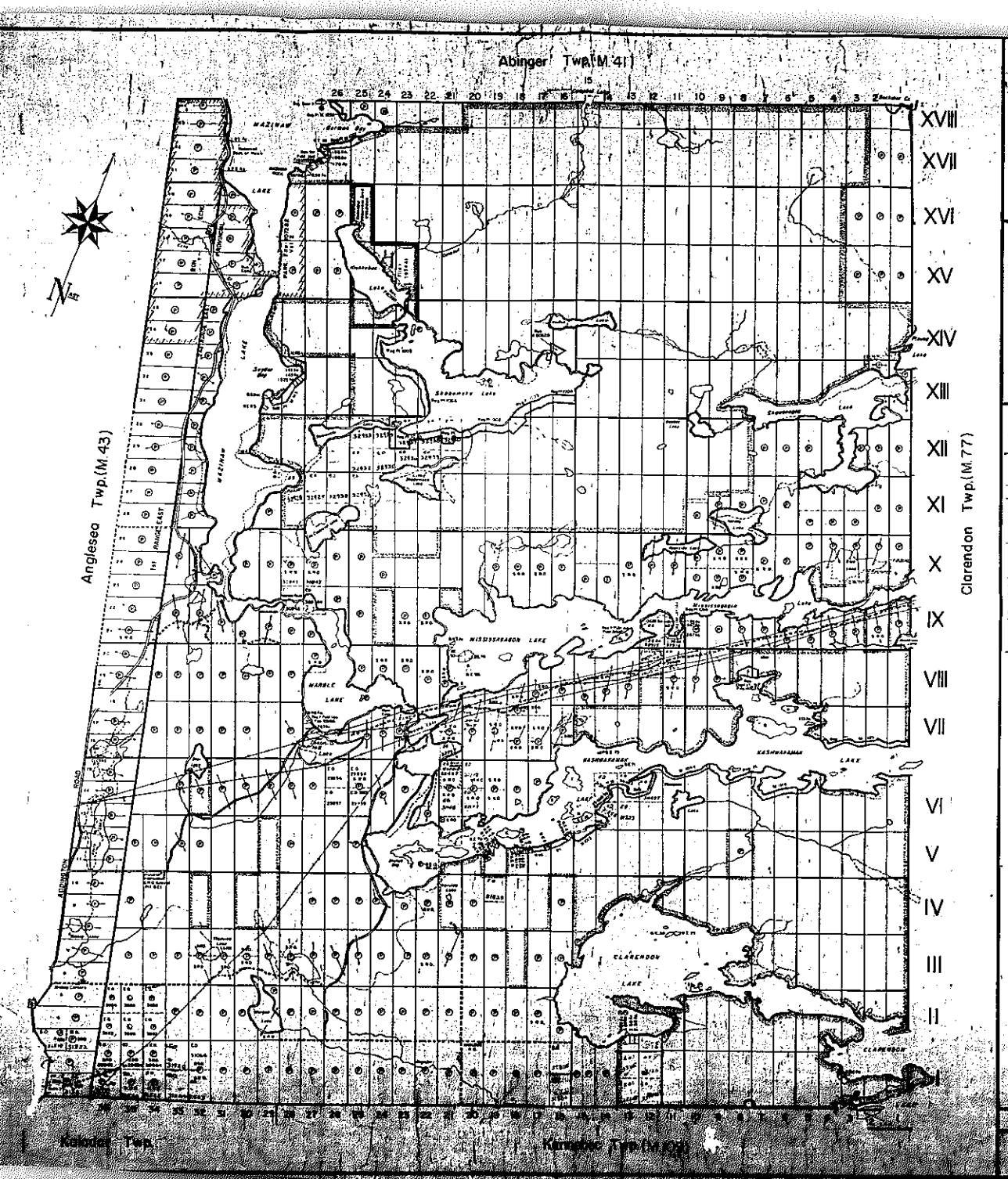

THE TOWNSHIP OF BARRIE

COUNTY OF FRONTENAC

EASTERN ONTARIO MINING DIVISION

SCALE:1-INCH=40 CHAINS

LEGEND

PATENTED LAND	P
CROWN LAND SALE	C.S.
LEASES	L
LOCATED LAND	Loc.
LICENSE OF OCCUPATION	L.O.
ROADS	
IMPROVED ROADS	
KING'S HIGHWAY	
RAILWAYS	
POWER LINES	
MARSH OR MUSKEG	
MINES	
SURFACE RIGHTS ONLY	S.R.O.
MINING RIGHTS ONLY	M.R.O.

NOTES

This Map Is Not To Be Used -FOR SURVEY PURPOSES-

400' Surface [illegible]

Eastern Provincial Forest shown thus [illegible] Lands & Forests.

Original Shoreline shown thus [illegible]

F.R.L. Shoreline shown thus [illegible]

Area shown [illegible] Surface Rights Only Reserved to Dept of Lands & Forests Sec 39(d) of the Mining Act File: 87128,60320, 3500

Surface Rights reserved under Sec 39(d) of the Mining Act for parcels around the shoreline of Kashwakamak Lake and Little Shabomeka Lake File 60320

Surface rights only reserved on all islands in Kashwakamak Lake File 60708 indicated thus [illegible]

DATE OF ISSUE

ONTARIO DEPT. OF MINES

ONT. DEPT. OF MINES
MINING LANDS BR.
THIS MAP FOR CHECKING PURPOSES ONLY – MUST NOT BE SOLD

PLAN NO. M.50

DEPARTMENT OF MINES
ONTARIO

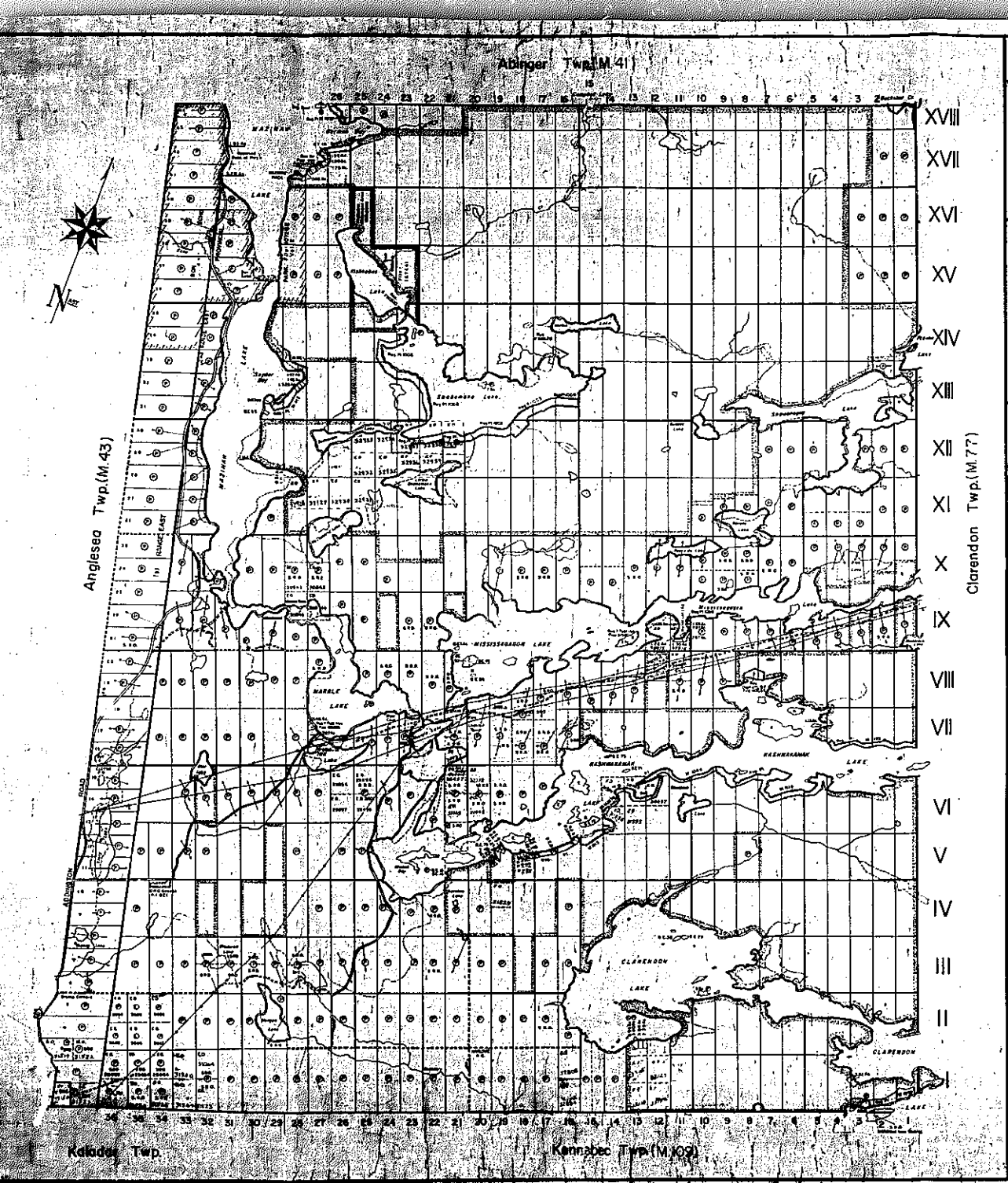

THE TOWNSHIP OF

BARRIE

COUNTY OF FRONTENAC

EASTERN ONTARIO MINING DIVISION

SCALE: 1-INCH=40 CHAINS

LEGEND

PATENTED LAND	P
CROWN LAND SALE	C.S.
LEASES	L
LOCATED LAND	Loc.
LICENSE OF OCCUPATION	L.O.
ROADS	
IMPROVED ROADS	
KING'S HIGHWAY	
RAILWAYS	
POWER LINES	
MARSH OR MUSKEG	
MINES	
SURFACE RIGHTS ONLY	S.R.O.
MINING RIGHTS ONLY	M.R.O.

NOTES

This Map Is Not To Be Used FOR SURVEY PURPOSES

600' Surface [illegible]

Eastern Provincial Forest shown thus [illegible]

[illegible] Lands & Forests

Original Shoreline shown thus [illegible]

F.R.L. Shoreline shown thus [illegible]

Area shown 1577 Surface Rights Only Reserved to Dept of Lands & Forests Sec 39(d) of the Mining Act File: 67128 & 60320, 3529

Surface Rights reserved under Sec 39(d) of the Mining Act for parcels around the shoreline of Kishebo Lake and Little Sheborney Lake File: 60320

Surface rights only reserved on all islands in Kashwakamak Lake, File: 60708 Indicated thus [illegible]

DATE OF ISSUE [illegible]

ONT. DEPT. OF MINES MINING LANDS BR. THIS MAP FOR CHECKING PURPOSES ONLY — MUST NOT BE SOLD

PLAN NO.-M.50

DEPARTMENT OF MINES —ONTARIO—

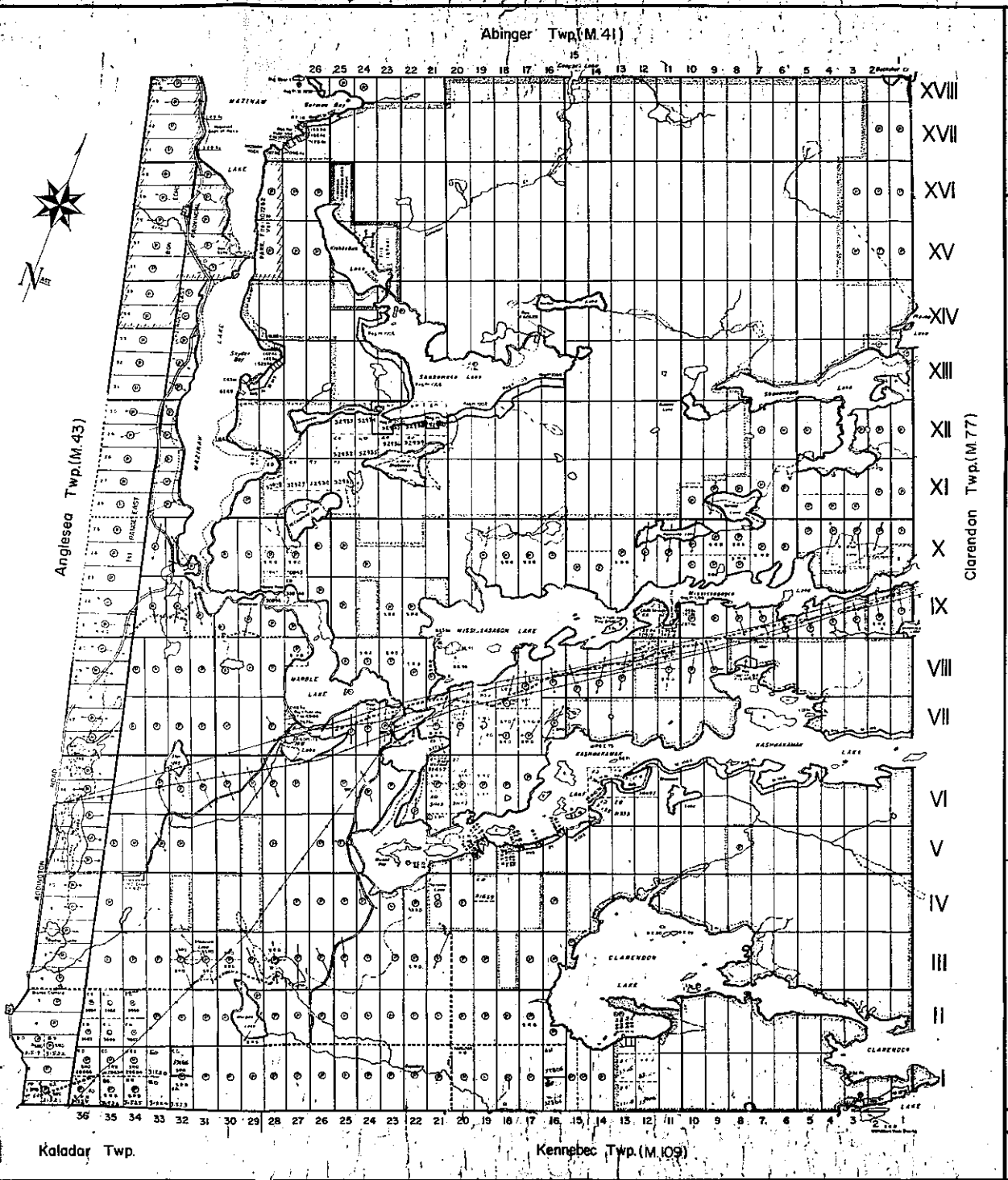

THE TOWNSHIP OF

BARRIE

COUNTY OF FRONTENAC

EASTERN ONTARIO MINING DIVISION

SCALE: 1-INCH=40 CHAINS

LEGEND

PATENTED LAND	P
CROWN LAND SALE	C.S.
LEASES	L
LOCATED LAND	L.O.
LICENSE OF OCCUPATION	L.O.
ROADS	
IMPROVED ROADS	
KING'S HIGHWAY	
RAILWAYS	
POWER LINES	
MARSH OR MUSKEG	
MINES	
SURFACE RIGHTS ONLY	S.R.O.
MINING RIGHTS ONLY	M.R.O.

NOTES

This Map Is Not To Be Used FOR SURVEY PURPOSES

400' Surface Rights reserved on all lakes & rivers

Eastern Provincial Forest shown thus

Dept of Lands & Forests

Original Shoreline shown thus

F.R.E. Shoreline shown thus

Area shown Surface Rights Only Reserved to Dept of Lands & Forests Sec 39(d) of the Mining Act File: 87128, 60320, 75200

Surface Rights reserved under Sec 39(d) of the Mining Act for parcels around the shoreline of Kashabog Lake and Little Skootamata Lake File 60320

Surface rights only reserved on islands in Kashwakamak Lake File 160708 indicated thus

ONT. DEPT. OF MINES
MINING LANDS BR.
THIS MAP FOR CHECKING PURPOSES ONLY – MUST NOT BE SOLD

DATE OF ISSUE
JUL 6 1955
ONTARIO DEPT. OF MINES

PLAN NO.-M.50

DEPARTMENT OF MINES
—ONTARIO—

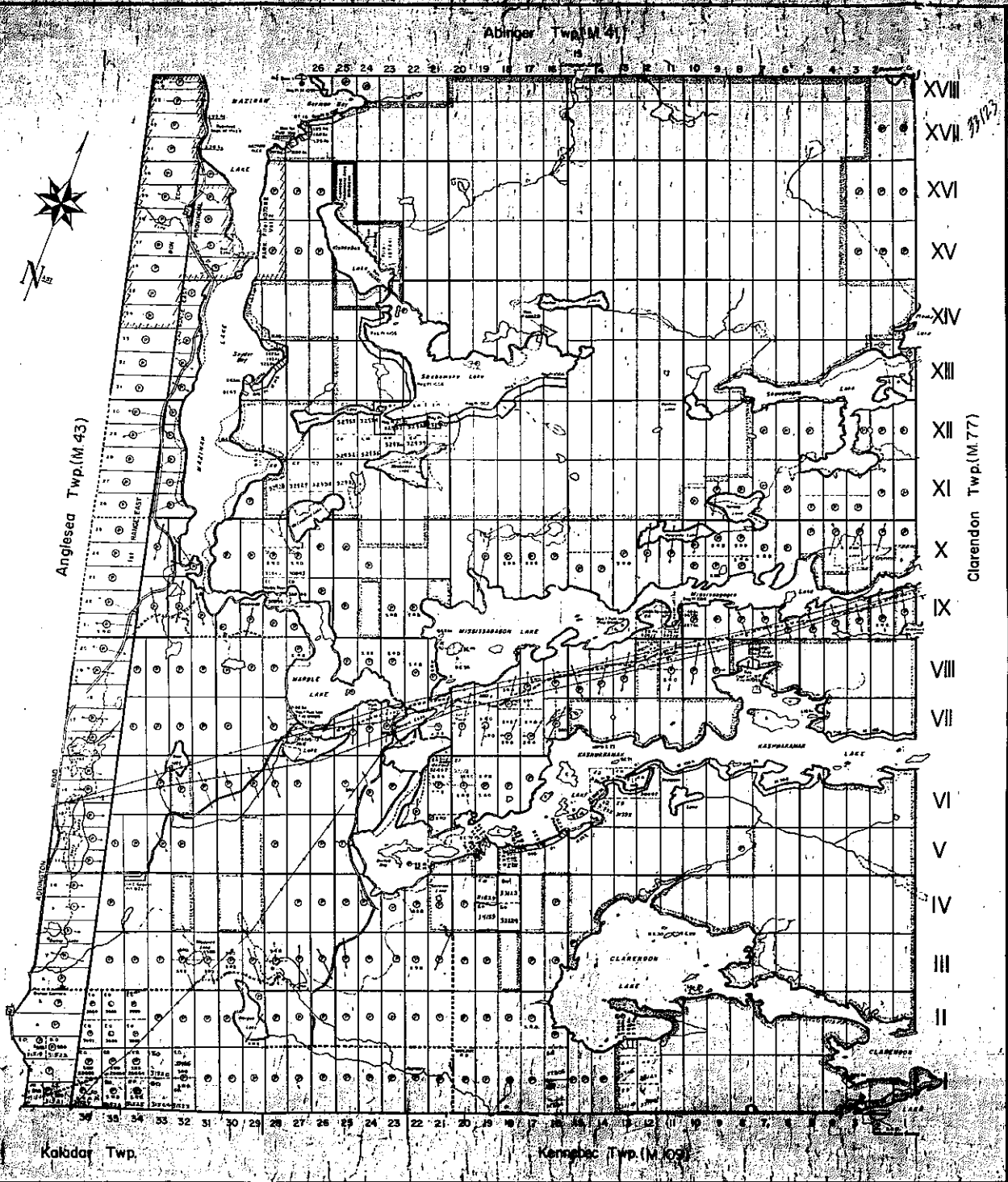

THE TOWNSHIP OF

BARRIE

COUNTY OF FRONTENAC

EASTERN ONTARIO MINING DIVISION

SCALE: 1-INCH=40 CHAINS

LEGEND

PATENTED LAND	⊕
CROWN LAND SALE	C.S.
LEASES	⊕ Lse.
LOCATED LAND	L.O.
LICENSE OF OCCUPATION	
ROADS	
IMPROVED ROADS	
KINGS HIGHWAY	
RAILWAYS	
POWER LINES	
MARSH OR MUSKEG	
MINES	⚒
SURFACE RIGHTS ONLY	S.R.O.
MINING RIGHTS ONLY	M.R.O.

NOTES

This Map Is Not To Be Used -FOR SURVEY PURPOSES-

400' Surface [illegible] Lands & Forests

Eastern Provincial Forest shown thus [illegible] Lands & Forests.

Original Shoreline shown thus [illegible]

F.R.T. Shoreline shown thus [illegible]

Area shown [illegible] Surface Rights Only Reserved to Dept of Lands & Forests Sec 39(e) of the Mining Act File: 87128, 60320, 7620, 3540

Surface Rights reserved under Sec 39(d) of the Mining Act for parcels around the shoreline of Kashwakamak Lake and Little Shabomeka Lake File 60320

Surface rights only reserved on all islands in Kashwakamak Lake File 16070B indicated thus: [illegible]

ONT. DEPT. OF MINES
MINING LANDS BR.
THIS MAP FOR CHECKING PURPOSES ONLY – MUST NOT BE SOLD

DATE OF ISSUE
OCT 13 1966
ONTARIO DEPT. OF MINES

PLAN NO. M 50

DEPARTMENT OF MINES
ONTARIO

THE TOWNSHIP OF BARRIE

COUNTY OF FRONTENAC

EASTERN ONTARIO MINING DIVISION

SCALE: 1-INCH=40 CHAINS

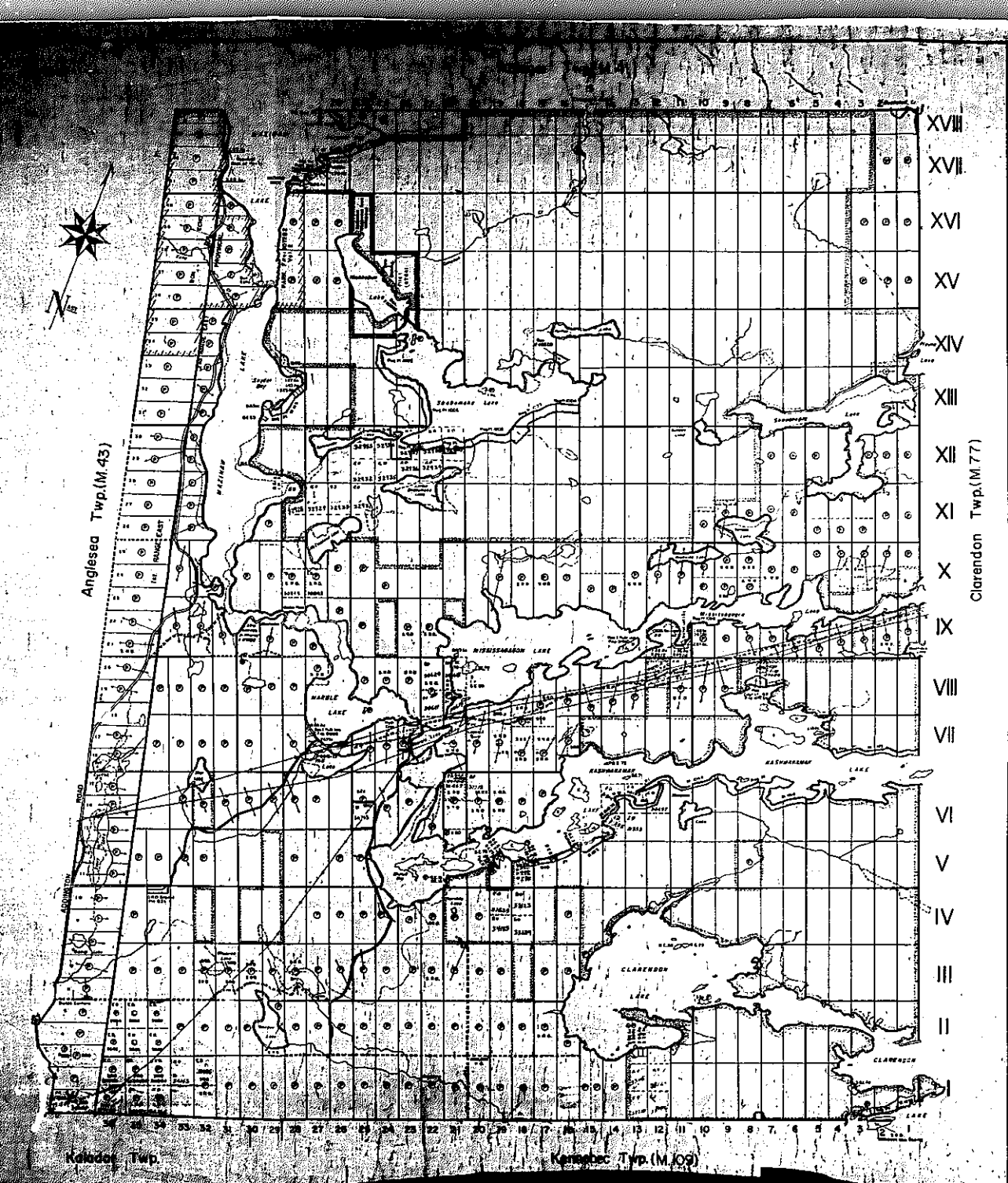

LEGEND

PATENTED LAND	P
CROWN LAND SALE	C.S.
LEASES	L
LOCATED LAND	Loc.
LICENSE OF OCCUPATION	L.O.
ROADS	
IMPROVED ROADS	
KINGS HIGHWAY	
RAILWAYS	
POWER LINES	
MARSH OR MUSKEG	
MINES	
SURFACE RIGHTS ONLY	S.R.O.
MINING RIGHTS ONLY	M.R.O.

NOTES

This Map Is Not To Be Used FOR SURVEY PURPOSES

Eastern Provincial Forest shown thus

Lands & Forests.

Original Shoreline shown thus

F.R.I. Shoreline shown thus

Area shown Surface Rights Only Reserved to Dept of Lands & Forests Sec 39(a) of the Mining Act File: 87128, 60320, 15.20, 3940

Surface Rights reserved under Sec 39(a) of the Mining Act for parcels around the shoreline of Kashwakamak Lake and Little Skootamatta Lake File 60320

Surface rights only reserved on all islands in Kashwakamak Lake File 160708 indicated thus

DATE OF ISSUE

MAR 10 1967

ONTARIO DEPT. OF MINES

ONT. DEPT OF MINES
MINING LANDS BR
THIS MAP FOR CHECK
PURPOSES ONLY - NOT
NOT BE SOLD

PLAN NO.-M.50

DEPARTMENT OF MINES
—ONTARIO—

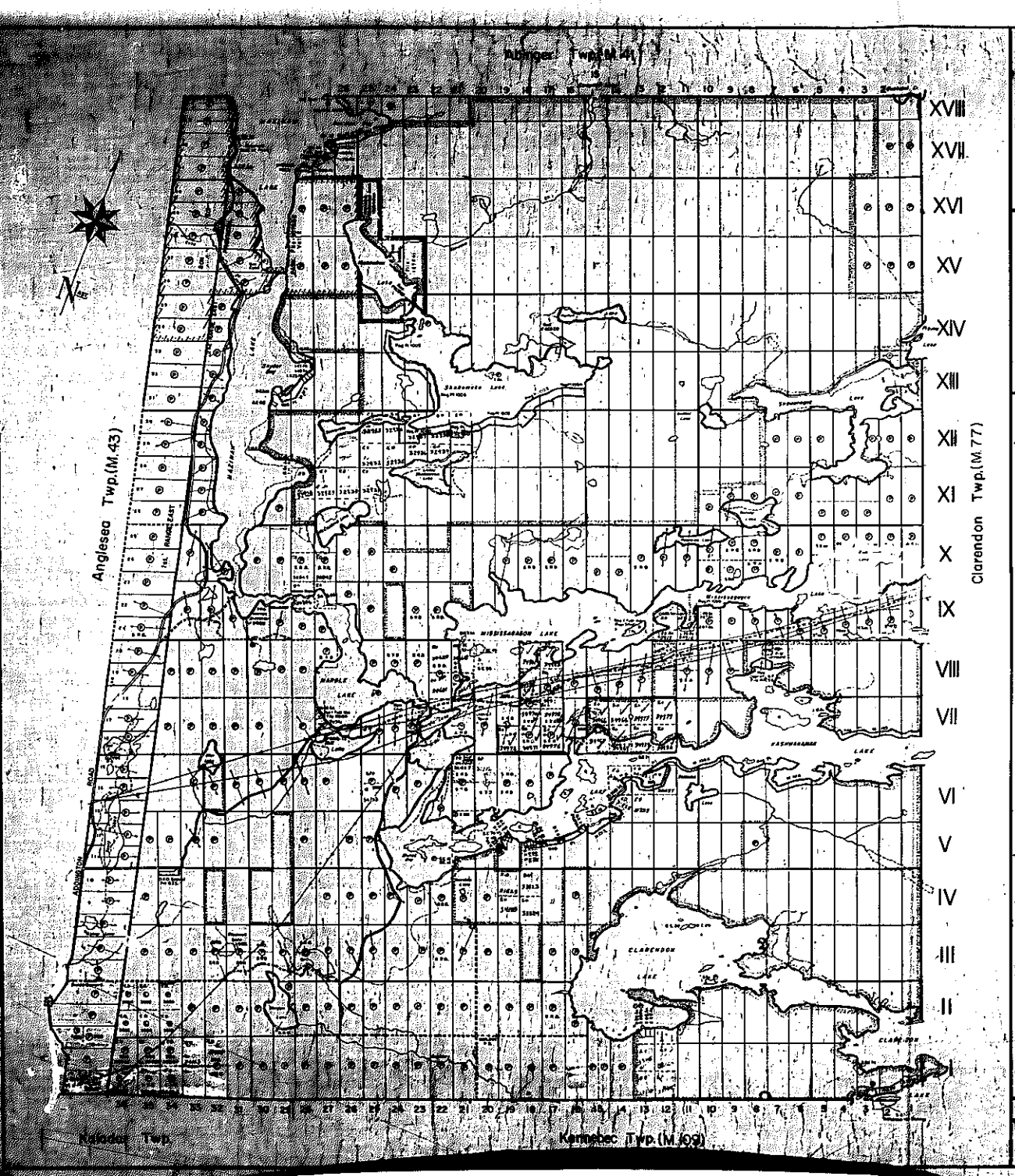

THE TOWNSHIP OF

BARRIE

COUNTY OF FRONTENAC

EASTERN ONTARIO MINING DIVISION

SCALE: 1-INCH=40 CHAINS

LEGEND

PATENTED LAND	⊕
CROWN LAND SALE	C.S.
LEASES	⊙
LOCATED LAND	Loc.
LICENSE OF OCCUPATION	L.O.
ROADS	
IMPROVED ROADS	
KING'S HIGHWAY	
RAILWAYS	
POWER LINES	
MARSH OR MUSKEG	
MINES	
SURFACE RIGHTS ONLY	S.R.O.
MINING RIGHTS ONLY	M.R.O.

NOTES

This Map Is Not To Be Used -FOR SURVEY PURPOSES-

400' [illegible]

Eastern Provincial Forest shown thus [illegible]

Lands & Forests.

Original Shoreline shown thus [illegible]

F.R.I. Shoreline shown thus [illegible]

Area shown [illegible] Surface Rights Only Reserved to Dept of Lands & Forests Sec 39(d) of the Mining Act File: 87128, 60320, 59290

Surface Rights reserved under Sec 39(d) of the Mining Act for parcels around the shoreline of Kashabog Lake and Little Skootamata Lake File 60320

Surface rights only reserved on all islands in Kashabogamah Lake File 60708 Indicated thus: [illegible]

DATE OF ISSUE

[illegible] 1967

ONTARIO DEPT. OF LANDS

ONT DEPT OF MINES
MINING LANDS BR.
THIS MAP FOR CHECKING PURPOSES ONLY – MUST NOT BE SOLD

PLAN NO.-M.50

DEPARTMENT OF MINES
—ONTARIO—

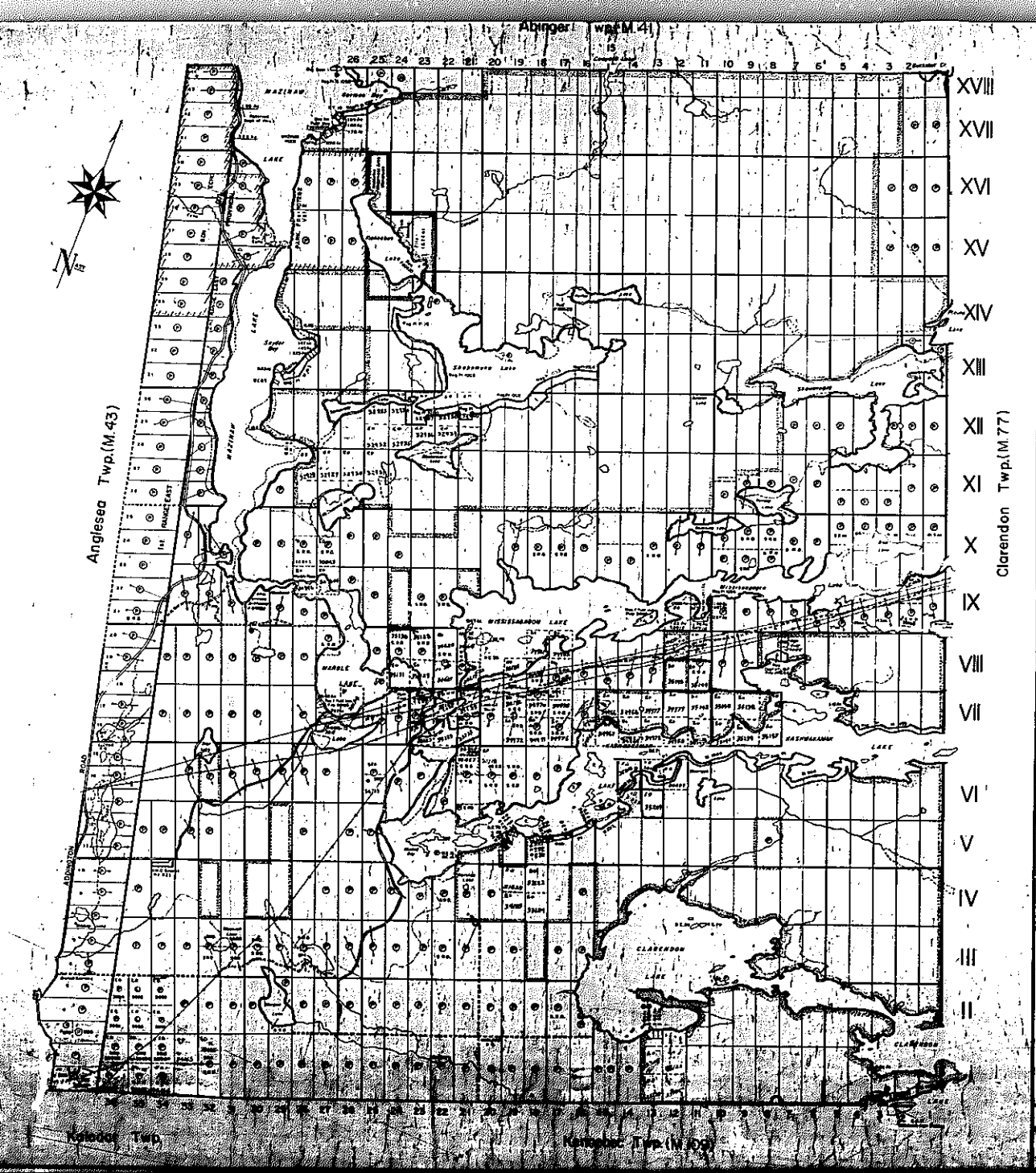

THE TOWNSHIP OF

BARRIE

COUNTY OF FRONTENAC

EASTERN ONTARIO MINING DIVISION

SCALE: 1-INCH=40 CHAINS

LEGEND

PATENTED LAND	P
CROWN LAND SALE	CS
LEASES	L
LOCATED LAND	Loc
LICENSE OF OCCUPATION	L.O.
ROADS	
IMPROVED ROADS	
KING'S HIGHWAY	
RAILWAYS	
POWER LINES	
MARSH OR MUSKEG	
MINES	
SURFACE RIGHTS ONLY	S.R.O.
MINING RIGHTS ONLY	M.R.O.

NOTES

This Map Is Not To Be Used FOR SURVEY PURPOSES

Eastern Provincial Forest shown thus

Crown Lands & Forests

Original Shoreline shown thus

F.N.T. Shoreline shown thus

Area shown Surface Rights Only Reserved to Dept of Lands & Forests Sec 39(d) of the Mining Act File: 67128,60320

Surface Rights reserved under Sec 39(d) of the Mining Act for parcels around the shoreline at Kashwakamak Lake and Little Skootamatta Lake File 60320

Surface rights only reserved on all islands in Kashwakamak Lake. File 16070B indicated thus:

ONT. DEPT OF MINES MINING LANDS BR.

THIS MAP FOR CHECKING PURPOSES ONLY – MUST NOT BE SOLD

DATE OF ISSUE

PLAN NO. M.50

DEPARTMENT OF MINES
—ONTARIO—

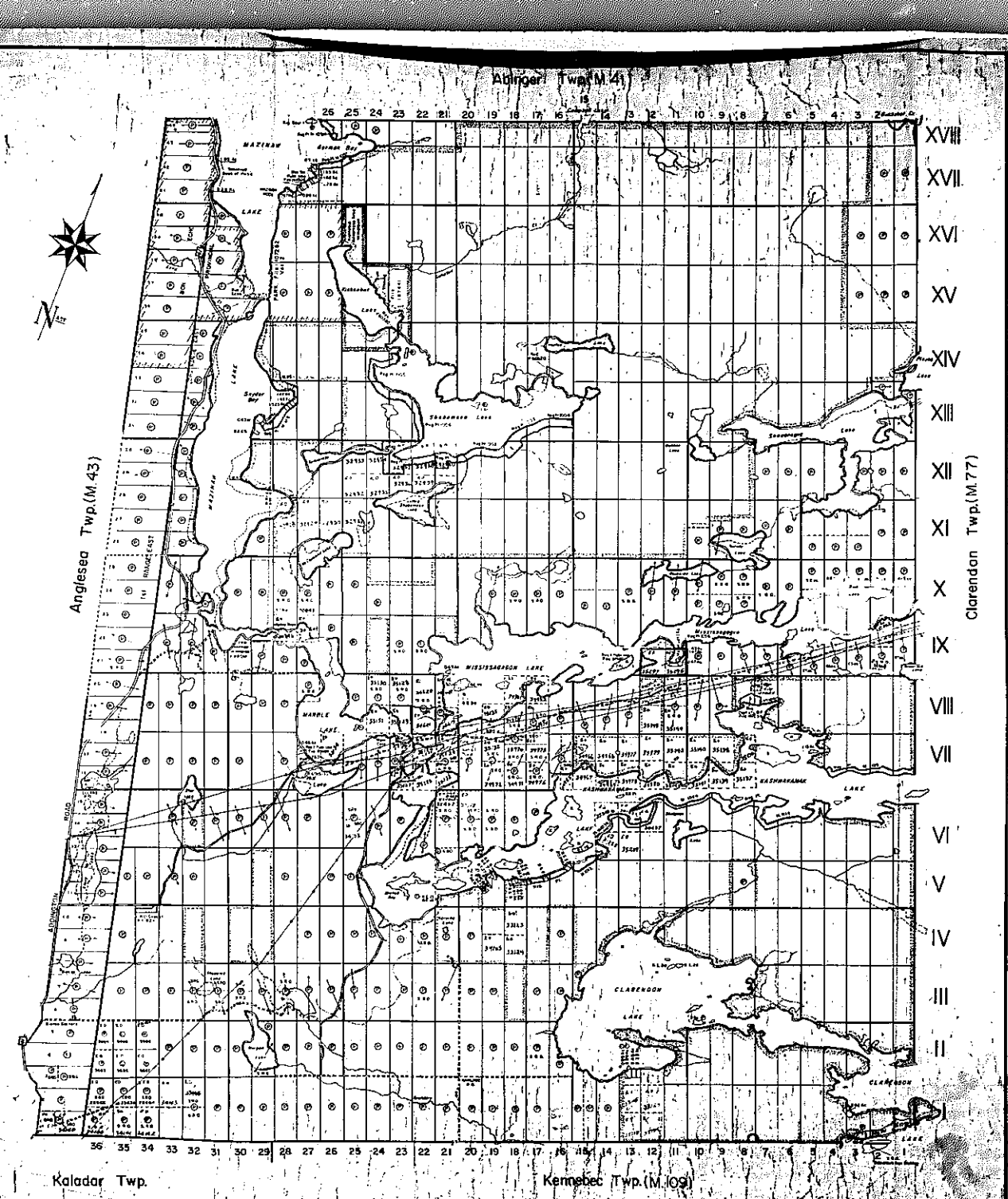

THE TOWNSHIP OF

BARRIE

COUNTY OF FRONTENAC

EASTERN ONTARIO MINING DIVISION

SCALE: 1-INCH=40 CHAINS

LEGEND

PATENTED LAND	⊕
CROWN LAND SALE	C.S.
LEASES	⊕
LOCATED LAND	Loc.
LICENSE OF OCCUPATION	L.O.
ROADS	
IMPROVED ROADS	
KING'S HIGHWAY	
RAILWAYS	
POWER LINES	
MARSH OR MUSKEG	
MINES	
SURFACE RIGHTS ONLY	S.R.O.
MINING RIGHTS ONLY	M.R.O.

NOTES

This Map Is Not To Be Used -FOR SURVEY PURPOSES-

400' Surface [illegible]

Eastern Provincial Forest shown thus: [illegible]

[illegible] Lands & Forests

Original Shoreline shown thus: [illegible]

F.R.I Shoreline shown thus: [illegible]

Area shown [illegible] Surface Rights Only Reserved to Dept of Lands & Forests Sec 39(d) of the Mining Act File: 67128, 60320, 76230, 35940

Surface Rights reserved under Sec 39(d) of the Mining Act for parcels around the shoreline of Kishkebus Lake and Little Shabomeka Lake File 60320

Surface rights only reserved on all islands in Kashwakamak Lake File: 60708 Indicated thus: [illegible]

DATE OF ISSUE
MAY 12 1967
ONTARIO DEPT. OF MINES

ONT. DEPT. OF MINES
MINING LANDS BR.
THIS MAP FOR CHECKING PURPOSES ONLY — MUST NOT BE SOLD.

PLAN NO. M.50

DEPARTMENT OF MINES

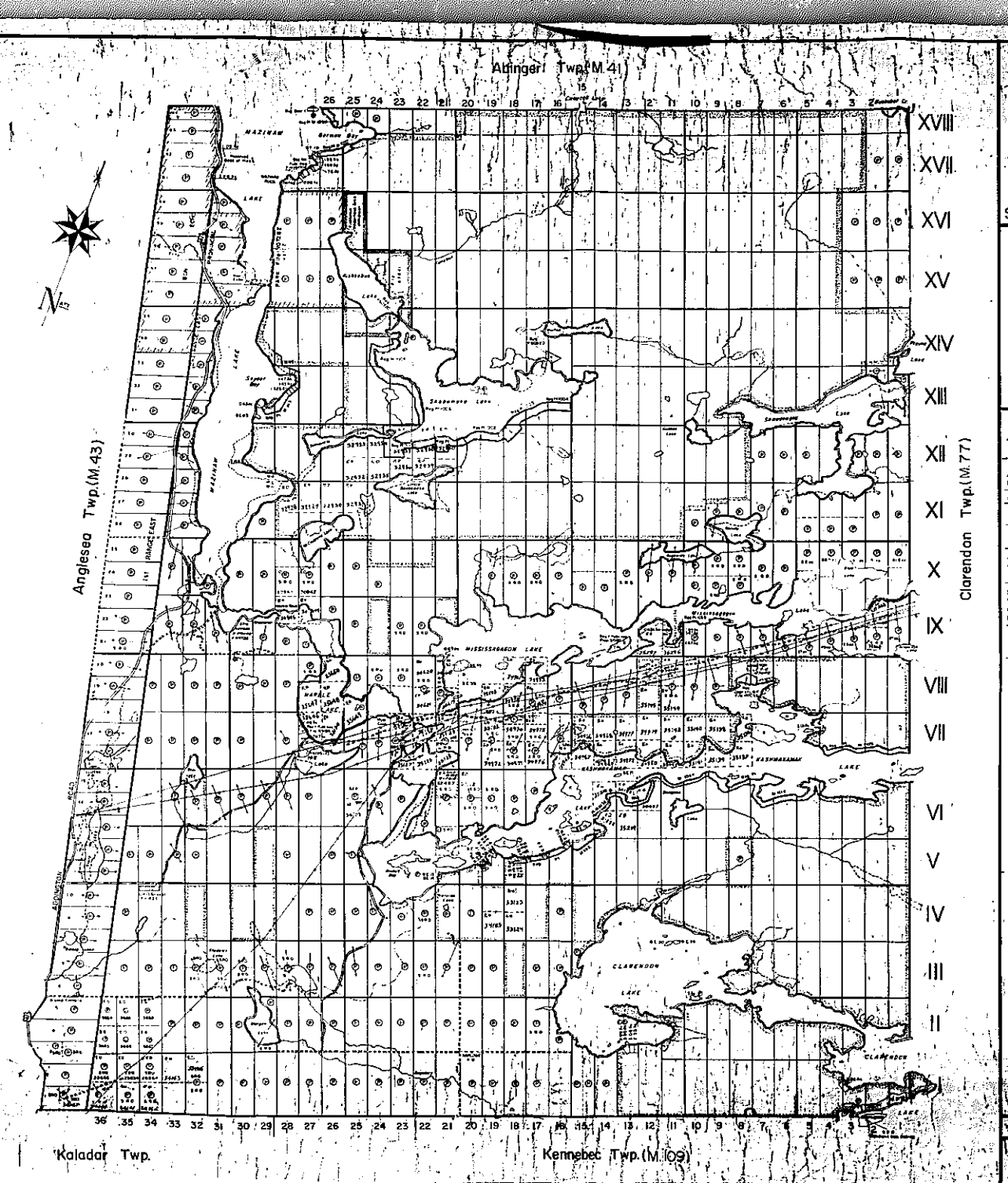

THE TOWNSHIP OF BARRIE

COUNTY OF FRONTENAC

EASTERN ONTARIO MINING DIVISION

SCALE: 1-INCH=40 CHAINS

LEGEND

PATENTED LAND	⊕
CROWN LAND SALE	C.S.
LEASES	⊕
LOCATED LAND	Loc
LICENSE OF OCCUPATION	L.O.
ROADS	
IMPROVED ROADS	
KINGS HIGHWAY	
RAILWAYS	
POWER LINES	
MARSH OR MUSKEG	
MINES	
SURFACE RIGHTS ONLY	S.R.O.
MINING RIGHTS ONLY	M.R.O.

NOTES

This Map Is Not To Be Used FOR SURVEY PURPOSES

400' Surface [illegible] Lakes & Rivers

Eastern Provincial Forest shown thus [illegible]

[illegible] Dept. of Lands & Forests.

Original Shoreline shown thus [illegible]

F.R.I. Shoreline shown thus [illegible]

Area shown [illegible] Surface Rights Only Reserved to Dept of Lands & Forests Sec 39(d) of the Mining Act File: 87728 & 60320, 78-20, 35249

Surface Rights reserved under Sec 39(d) of the Mining Act for parcels around the shoreline of Kishebeba Lake and Little Shabomeka Lake File 60320

Surface rights only reserved on all islands in Kashwakamak Lake. File: 16070B Indicated thus: [illegible]

ONT. DEPT. OF MINES MINING LANDS BR. THIS MAP FOR CHECKING PURPOSES ONLY – MUST NOT BE SOLD.

DATE OF ISSUE JUL 27 1967

PLAN NO. M.50

DEPARTMENT OF MINES —ONTARIO—

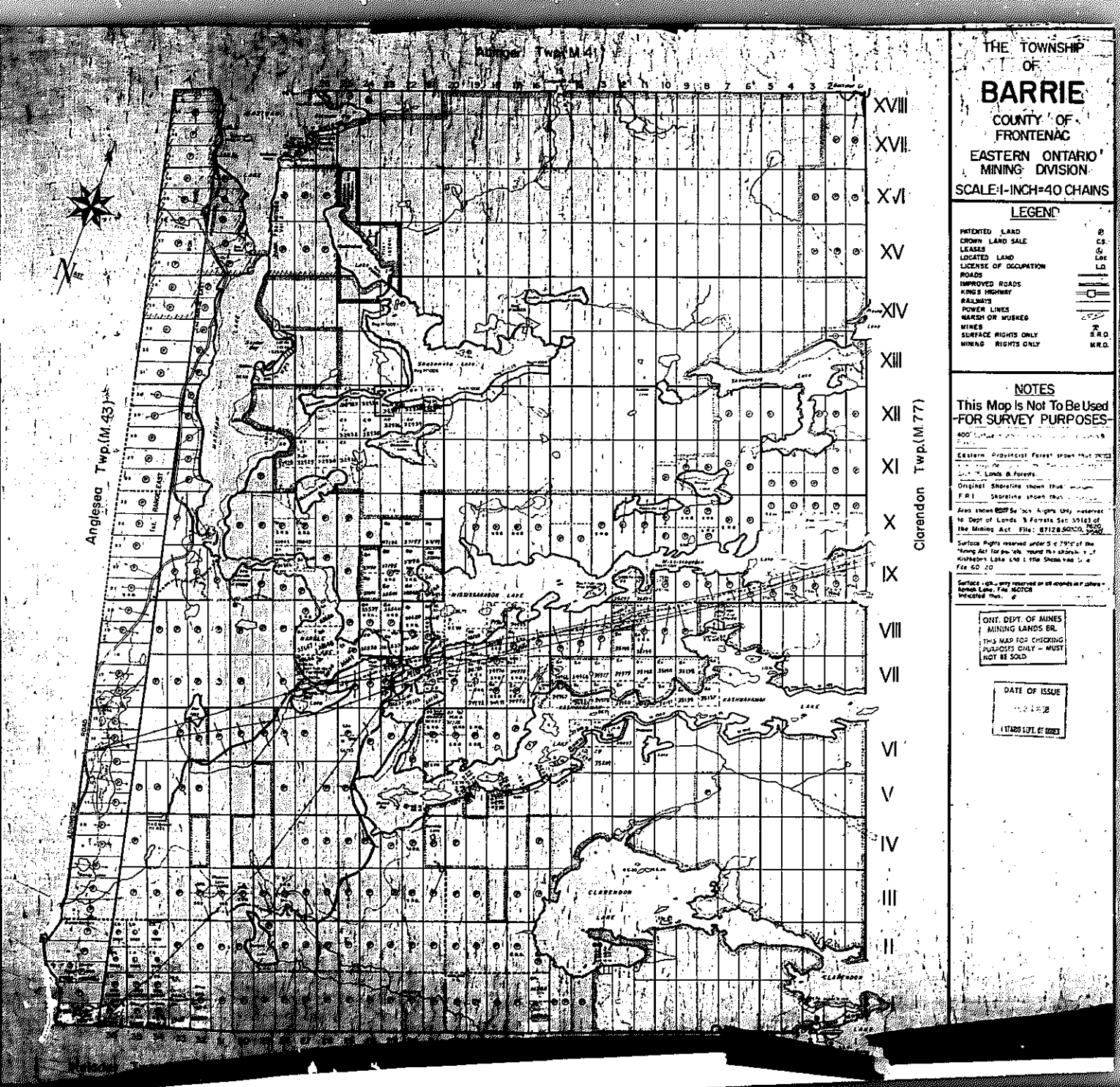
THE TOWNSHIP OF
BARRIE
COUNTY OF FRONTENAC
EASTERN ONTARIO MINING DIVISION
SCALE: 1-INCH=40 CHAINS
LEGEND
PATENTED LAND
CROWN LAND SALE C.S.
LEASES
LOCATED LAND Loc
LICENSE OF OCCUPATION L.O.
ROADS
IMPROVED ROADS
KINGS HIGHWAY
RAILWAYS
POWER LINES
MARSH OR MUSKEG
MINES
SURFACE RIGHTS ONLY S.R.O.
MINING RIGHTS ONLY M.R.O.
NOTES
This Map Is Not To Be Used
-FOR SURVEY PURPOSES-
ONT. DEPT. OF MINES
MINING LANDS BR.
THIS MAP FOR CHECKING PURPOSES ONLY – MUST NOT BE SOLD
DATE OF ISSUE
Abinger Twp.(M.41)
Anglesea Twp.(M.43)
Clarendon Twp.(M.77)
XVIII
XVII
XVI
XV
XIV
XIII
XII
XI
X
IX
VIII
VII
VI
V
IV
III
II
I
N

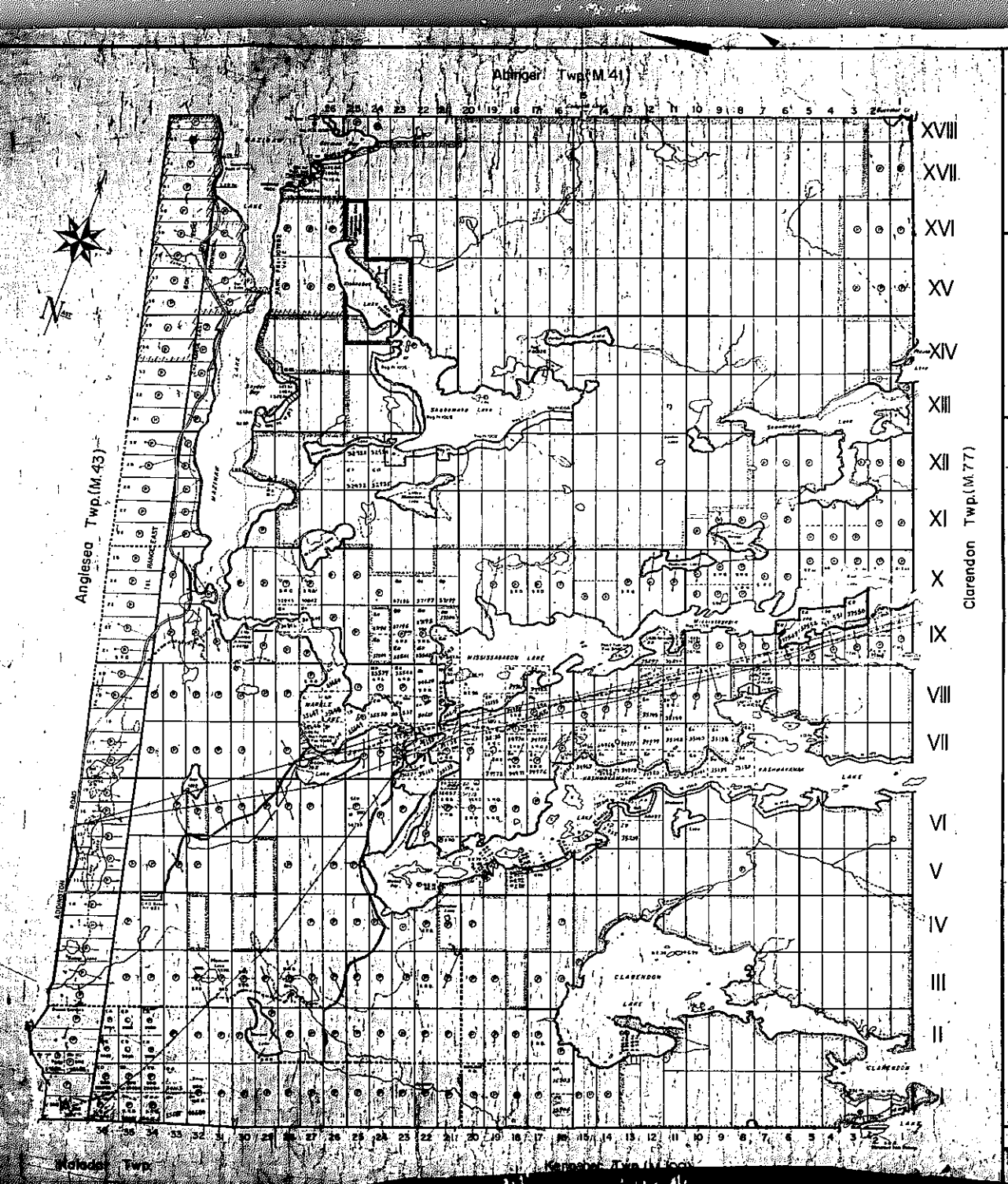

THE TOWNSHIP OF

BARRIE

COUNTY OF FRONTENAC

EASTERN ONTARIO MINING DIVISION

SCALE: 1-INCH=40 CHAINS

LEGEND

PATENTED LAND	P
CROWN LAND SALE	C.S.
LEASES	L
LOCATED LAND	Loc
LICENSE OF OCCUPATION	L.O.
ROADS	
IMPROVED ROADS	
KINGS HIGHWAY	
RAILWAYS	
POWER LINES	
MARSH OR MUSKEG	
MINES	
SURFACE RIGHTS ONLY	S.R.O.
MINING RIGHTS ONLY	M.R.O.

NOTES

This Map Is Not To Be Used -FOR SURVEY PURPOSES-

400' [illegible]

Eastern Provincial Forest shown thus [illegible]

[illegible] Lands & Forests

Original Shoreline shown thus [illegible]

F.W.L. Shoreline shown thus [illegible]

Area shown [illegible] Surface Rights Only Reserved to Dept of Lands & Forests Sec 39(2) of the Mining Act File: 87128,60520 [illegible]

Surface Rights reserved under Sec 39(b) of the Mining Act for parcels around the shoreline of Kashwakamak Lake and Little Skootamatta Lake File 60520

Surface rights only reserved on all islands in Kashwakamak Lake File 16076 indicated thus [illegible]

DATE OF ISSUE
MAR 25 1988

ONT. DEPT OF MINES
MINING LANDS BR.
THIS MAP FOR SEARCHING PURPOSES ONLY - MUST NOT BE SOLD

PLAN NO.-M.50

DEPARTMENT OF MINES
ONTARIO

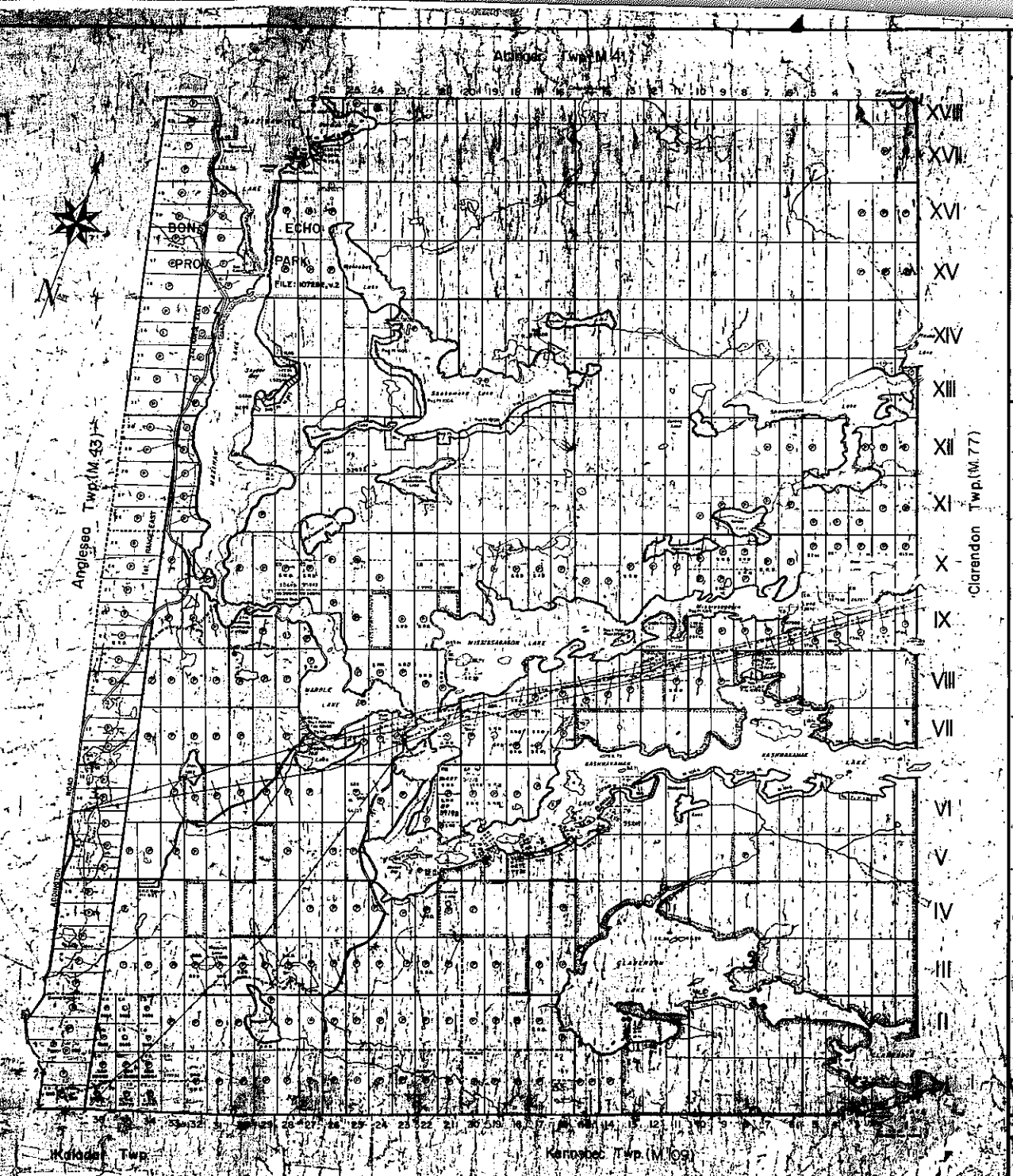

THE TOWNSHIP OF

BARRIE

COUNTY OF FRONTENAC

EASTERN ONTARIO MINING DIVISION

SCALE: 1-INCH=40 CHAINS

LEGEND

PATENTED LAND
CROWN LAND SALE
LEASES
LOCATED LAND
LICENSE OF OCCUPATION
ROADS
IMPROVED ROADS
KINGS HIGHWAY
RAILWAYS
POWER LINES
MARSH OR MUSKEG
MINES
SURFACE RIGHTS ONLY
MINING RIGHTS ONLY

NOTES

This Map Is Not To Be Used FOR SURVEY PURPOSES

400' [illegible]

Eastern Provincial Forest shown thus [illegible]

" Lands & Forests.

Original Shoreline shown thus [illegible]

F.P.I. Shoreline shown thus [illegible]

Area shown [illegible] Surface Rights Only Reserved to Dept of Lands & Forests Sec 39(1) of the Mining Act. File: 87128, 60320, 7600, 7600

Surface Rights reserved under Sec 39(1) of the Mining Act for parcels around the shoreline of Kashabo Lake and Little Shetomeno Lake File 60320

Surface rights only reserved on all islands in Kashabomah Lake File 60708 indicated thus [illegible]

DATE OF ISSUE
NOV 23 1970
MINISTER OF MINES AND NATURAL RESOURCES

PLAN No. M-50

DEPARTMENT OF MINES
ONTARIO

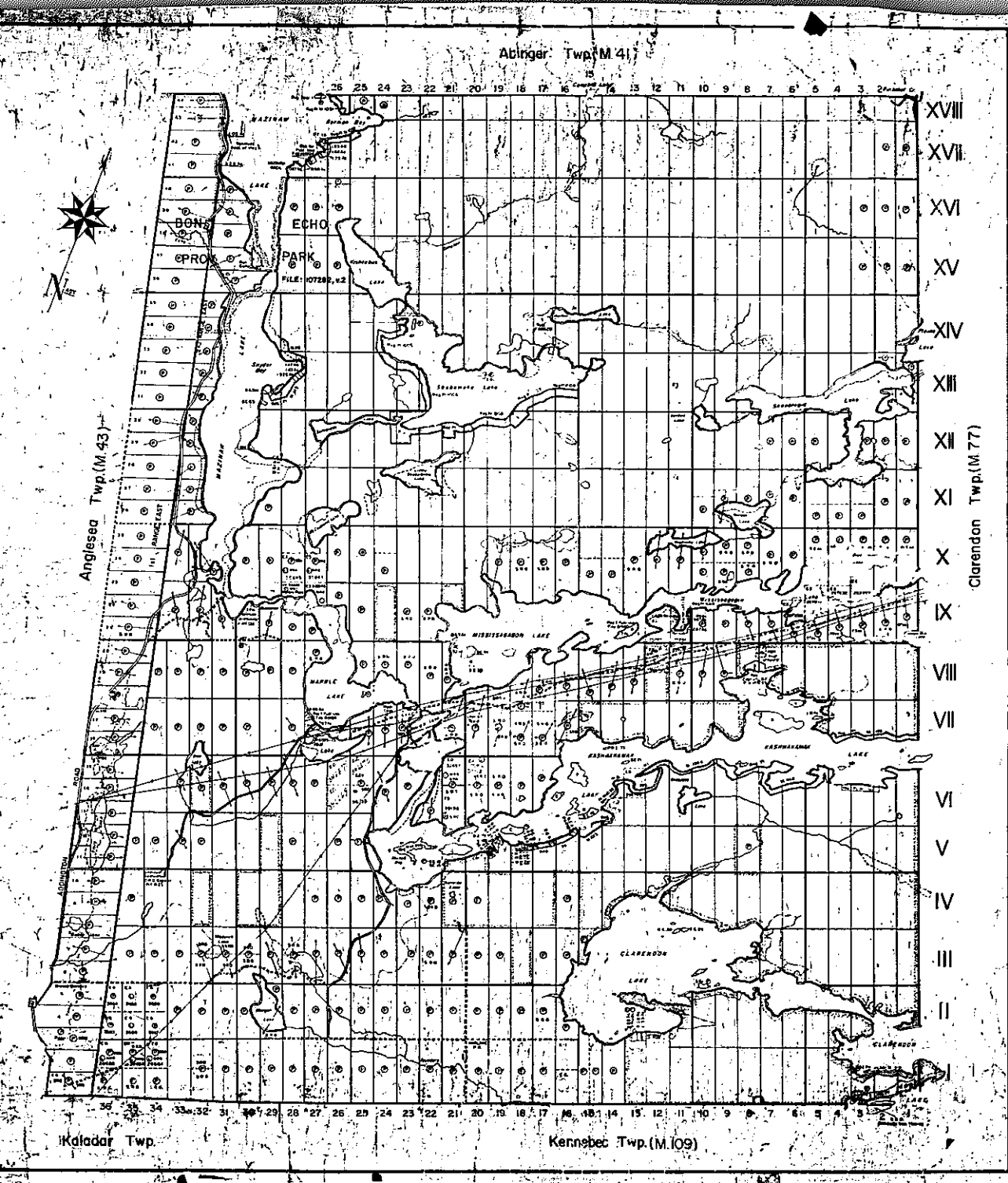

THE TOWNSHIP OF

BARRIE

COUNTY OF FRONTENAC

EASTERN ONTARIO MINING DIVISION

SCALE: 1-INCH=40 CHAINS

LEGEND

PATENTED LAND	P
CROWN LAND SALE	CS
LEASES	L
LOCATED LAND	LOC
LICENSE OF OCCUPATION	LO
ROADS	
IMPROVED ROADS	
KING'S HIGHWAY	
RAILWAYS	
POWER LINES	
MARSH OR MUSKEG	
MINES	
SURFACE RIGHTS ONLY	S.R.O.
MINING RIGHTS ONLY	M.R.O.

NOTES

This Map Is Not To Be Used FOR SURVEY PURPOSES

409

Eastern Ontario Frontenac Forest shown thus

Lands & Forests

Original Shoreline shown thus

F.R.I. Shoreline shown thus

Area shown Surface Rights Only Reserved to Dept of Lands & Forests Sec 39(d) of the Mining Act File: 87128, 60320, 1520, 3900

Surface Rights reserved under Sec 39(d) of the Mining Act for parcels around the shoreline of Kashwakamak Lake and Little Shabomeka Lake File 60320

Surface rights only reserved on all islands in Kashwakamak Lake. File: 160708 Indicated thus

DATE OF ISSUE
MAY 1972
DIV. DEPT. OF MINES AND NORTHERN AFFAIRS

PLAN NO. M.50

ONTARIO
DEPARTMENT OF MINES AND NORTHERN AFFAIRS

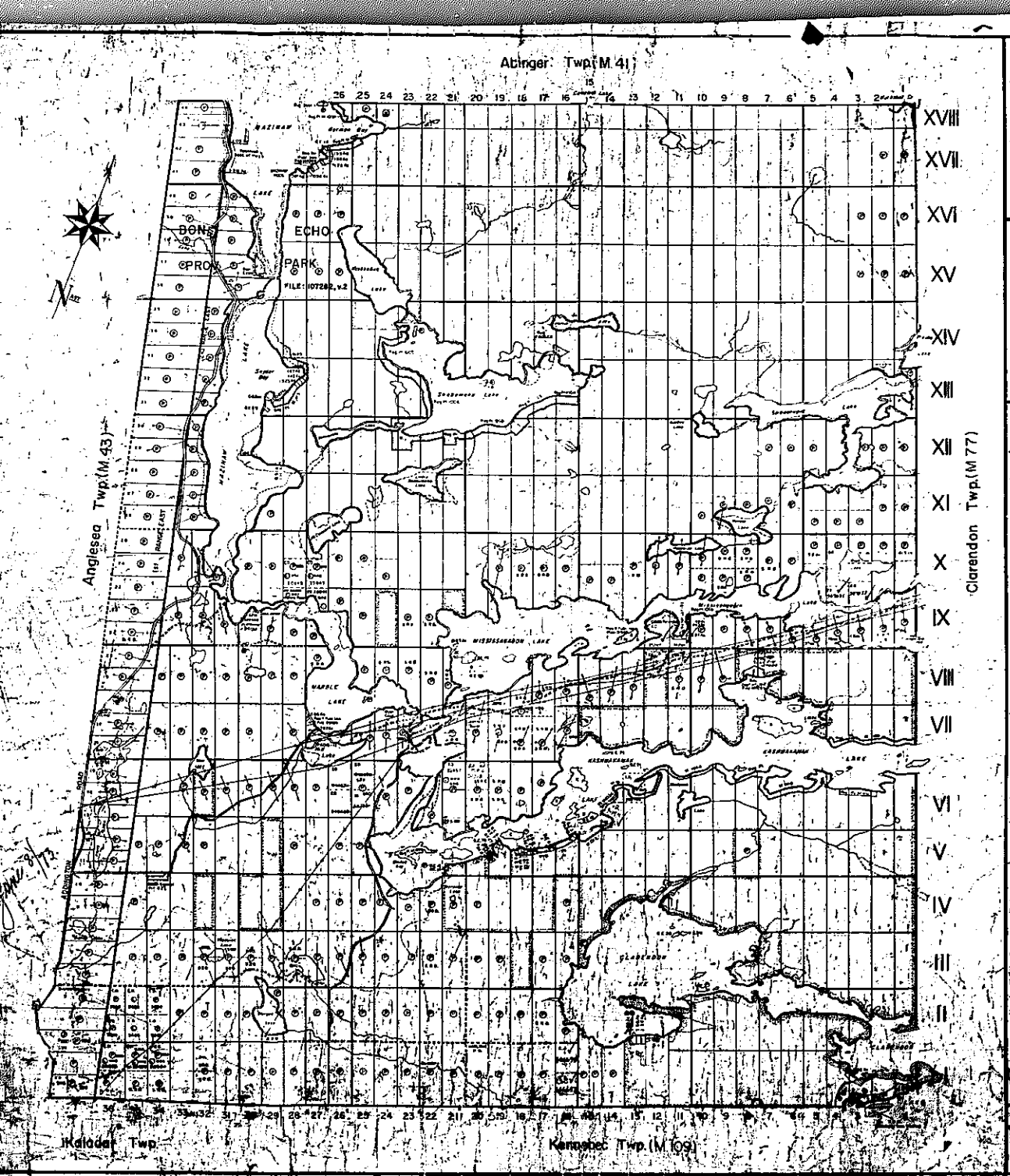

THE TOWNSHIP OF

BARRIE

COUNTY OF FRONTENAC

EASTERN ONTARIO MINING DIVISION

SCALE: 1-INCH=40 CHAINS

LEGEND

PATENTED LAND	P
CROWN LAND SALE	C.S
LEASES	L
LOCATED LAND	L.L
LICENSE OF OCCUPATION	L.O
ROADS	
IMPROVED ROADS	
KINGS HIGHWAY	
RAILWAYS	
POWER LINES	
MARSH OR MUSKEG	
MINES	
SURFACE RIGHTS ONLY	S.R.O
MINING RIGHTS ONLY	M.R.O

NOTES

This Map Is Not To Be Used -FOR SURVEY PURPOSES-

Lands & Forests

Original Shoreline shown thus

F.R.I. Shoreline shown thus

Area shown Surface Rights Only, Reserved to Dept of Lands & Forests Sec 39(d) of The Mining Act File: 87128,50320, 75320

Surface Rights reserved under Sec 39(d) of the Mining Act for parcels around the shoreline of Mississagagon Lake and Little Mississagagon Lake File 50320

Surface rights only reserved on all islands in Kashwakamak Lake. File 107128

Reserved Trail

DATE OF ISSUE JUL 2 1974 DEPT OF MINES AND NORTHERN AFFAIRS

PLAN NO. M 50

ONTARIO DEPARTMENT OF MINES AND NORTHERN AFFAIRS

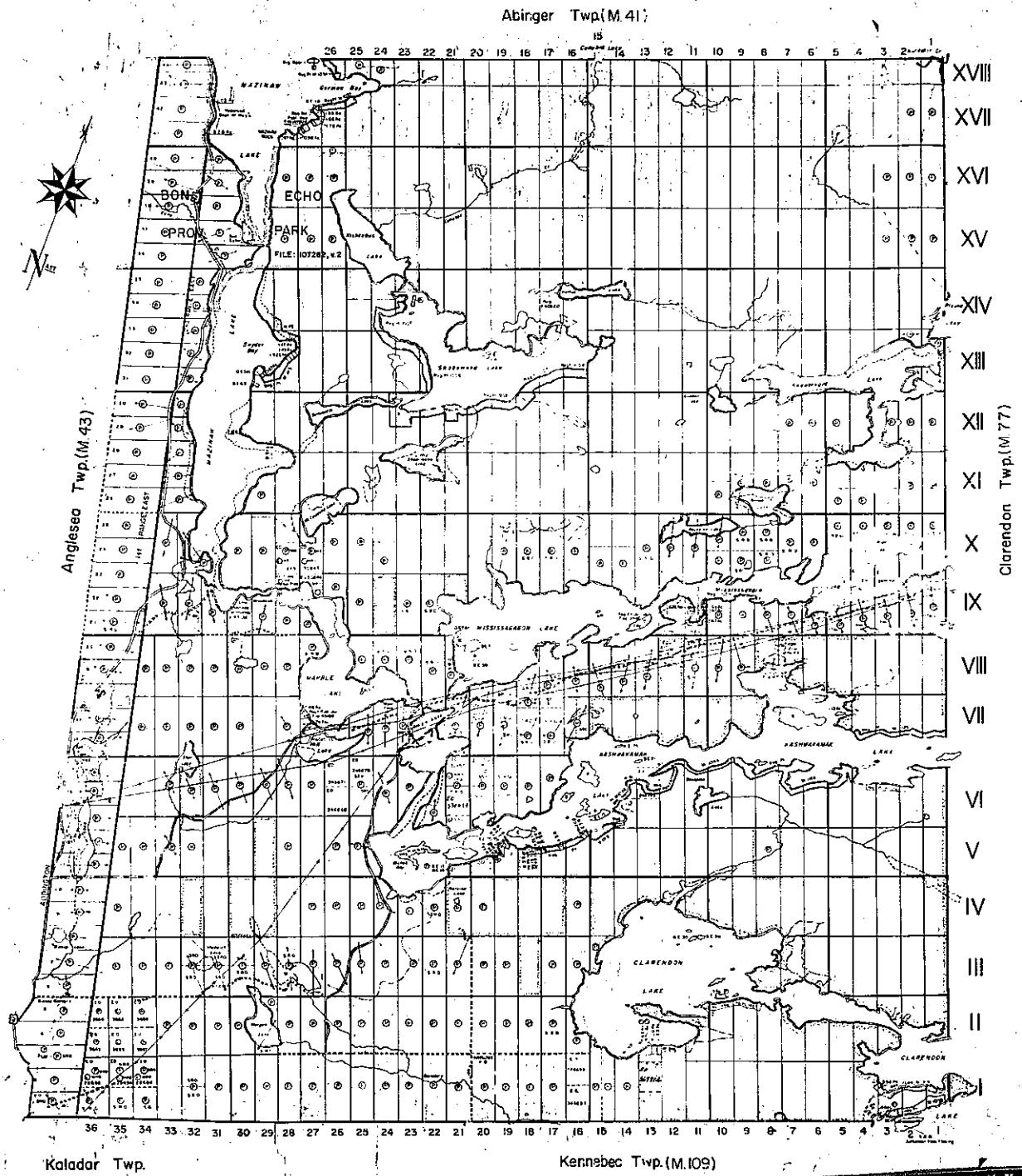

THE TOWNSHIP OF

BARRIE

COUNTY OF FRONTENAC

EASTERN ONTARIO MINING DIVISION

SCALE: 1-INCH=40 CHAINS

LEGEND

PATENTED LAND	P
CROWN LAND SALE	CS
LEASES	L
LOCATED LAND	LL
LICENSE OF OCCUPATION	LO
ROADS	
IMPROVED ROADS	
KING'S HIGHWAY	
RAILWAYS	
POWER LINES	
MARSH OR MUSKEG	
MINES	
SURFACE RIGHTS ONLY	S.R.
MINING RIGHTS ONLY	M.R.O.

NOTES

This Map Is Not To Be Used
-FOR SURVEY PURPOSES-

Eastern Ontario Forest District

Lands in parcels

Original Shoreline shown thus

F.B.L. Shoreline shown thus

Land under Surface Rights Only Reserved to Dept of Lands & Forests Sec 51(a) of the Mining Act File: 67128-1560 7-1-60

Surface rights reserved under Section 51 of the Mining Act in the parcels bound by shoreline of Mississagagon Lake and Little Mississagagon Lake File: [illegible]

Surface rights only reserved under Section 51 of the Mining Act Ashwabamak Lake File MC 108

MINING LANDS
DATE OF ISSUE
JUN 8 1972
MINISTRY OF NATURAL RESOURCES

PLAN NO.-M.50

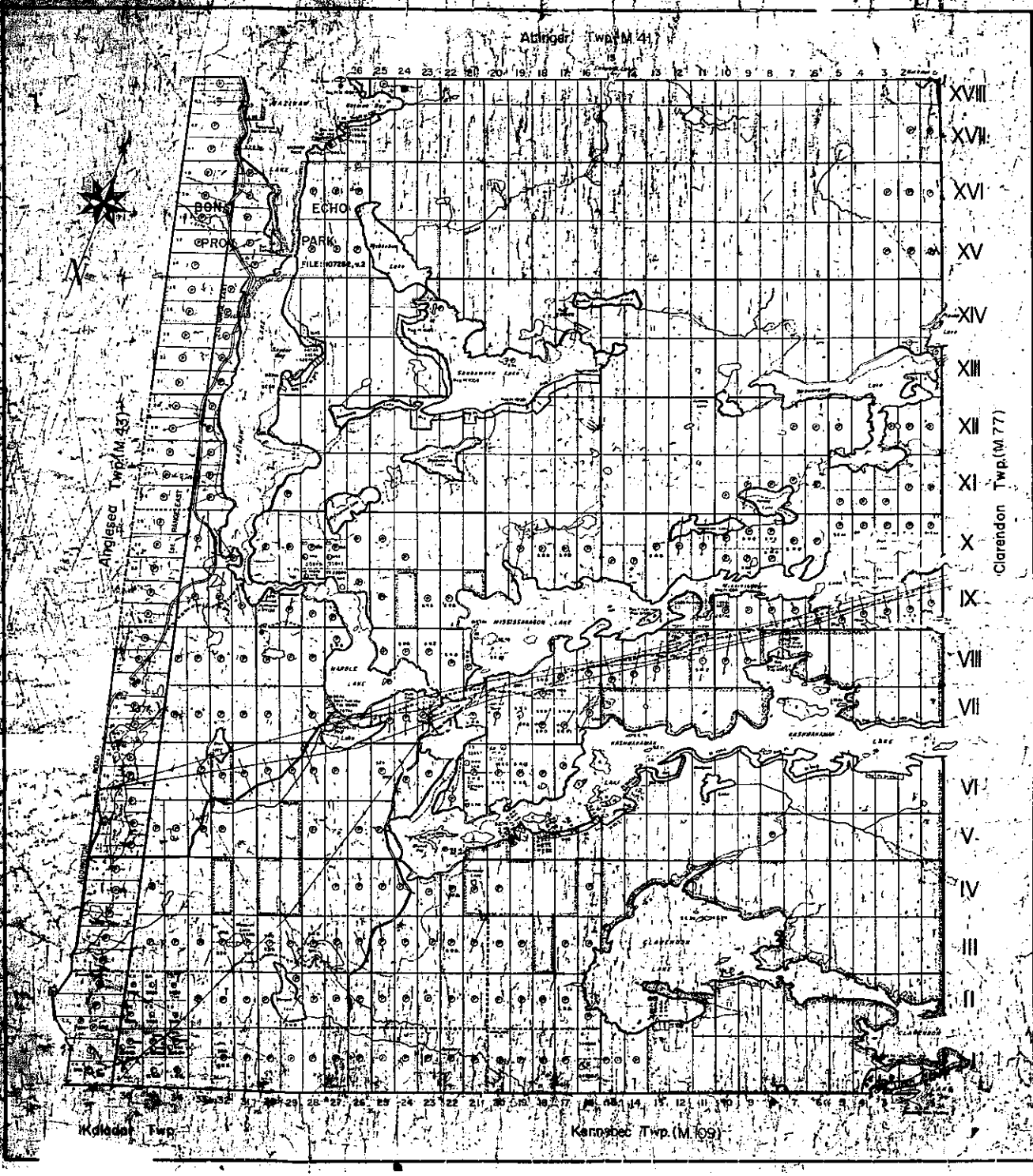

THE TOWNSHIP OF

BARRIE

COUNTY OF FRONTENAC

EASTERN ONTARIO MINING DIVISION

SCALE: 1-INCH=40 CHAINS

LEGEND

PATENTED LAND	P
CROWN LAND SALE	CS
LEASES	L
LOCATED LAND	LOC
LICENSE OF OCCUPATION	LO
ROADS	
IMPROVED ROADS	
KING'S HIGHWAY	
RAILWAYS	
POWER LINES	
MARSH OR MUSKEG	
MINES	
SURFACE RIGHTS ONLY	S.R.O.
MINING RIGHTS ONLY	M.R.O.

NOTES

This Map Is Not To Be Used FOR SURVEY PURPOSES

400

Eastern Ontario Model Forest group ...

Lands & Forests

Project Secretariat shown thus ...

F.R.I. Secretariat group thus ...

Area shown Surface Rights Only Reserved to Dept of Lands & Forests Sec 51(2) of the Mining Act File 37128 ...

Surface rights reserved under Sec 51(2) of the Mining Act for parcels around the shorelines of Kashwakamak Lake and Little Shoemaker Lake File 40320

Surface rights only reserved on parcels in Kashwakamak Lake File 40320 ...

MINING LANDS DATE OF ISSUE

MINING LANDS DATE OF ISSUE JUL 29 1971 MINISTRY OF NATURAL RESOURCES

PLAN NO. M.50

MINISTRY OF NATURAL RESOURCES

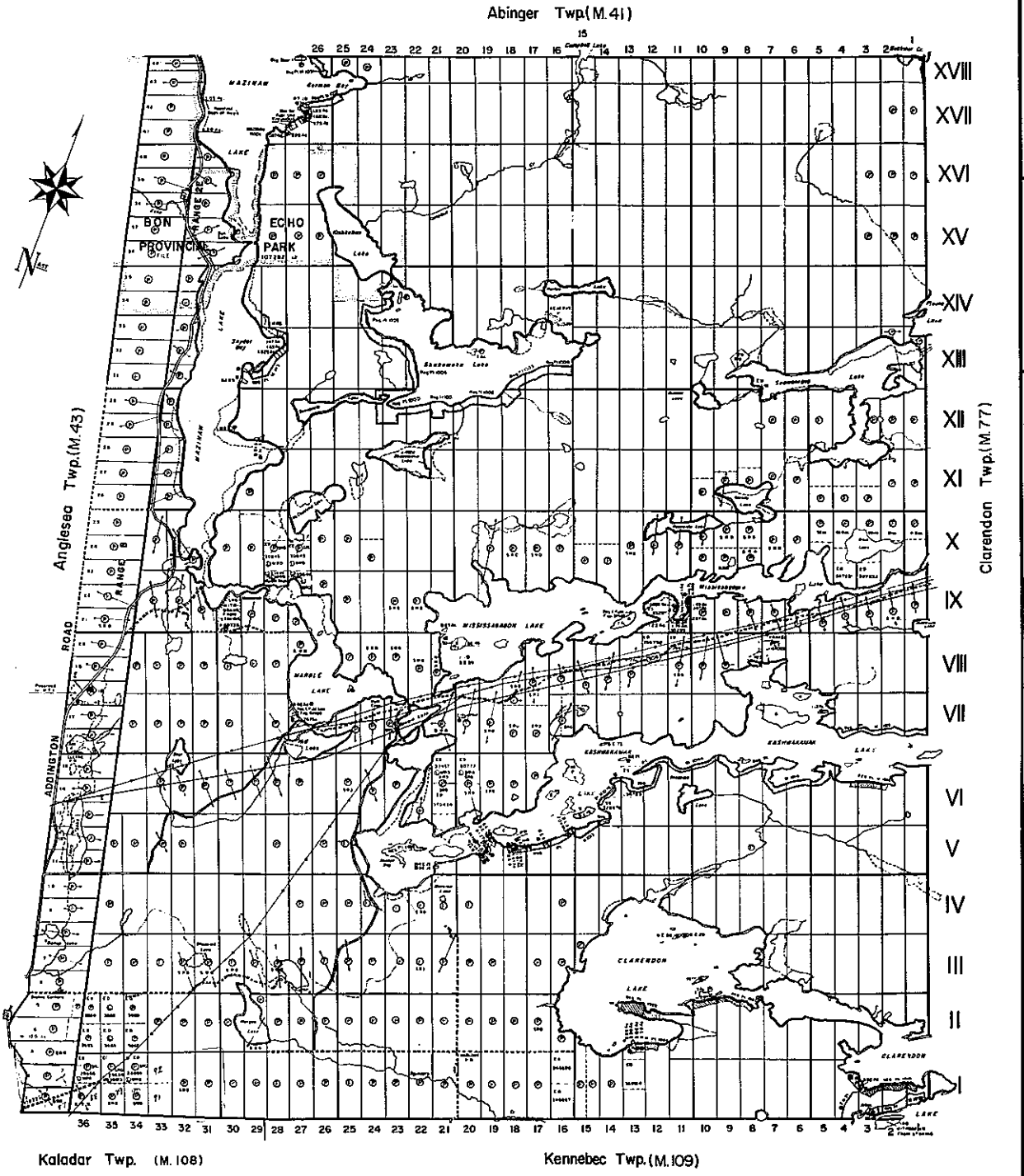

THE TOWNSHIP OF

BARRIE

COUNTY OF FRONTENAC

EASTERN ONTARIO MINING DIVISION

SCALE: 1-INCH=40 CHAINS

LEGEND

PATENTED LAND	
CROWN LAND SALE	C.S.
LEASES	
LOCATED LAND	Loc.
LICENSE OF OCCUPATION	L.O.
ROADS	
IMPROVED ROADS	
KING'S HIGHWAY	
RAILWAYS	
POWER LINES	
MARSH OR MUSKEG	
MINES	
SURFACE RIGHTS ONLY	S.R.O.
MINING RIGHTS ONLY	M.R.O.
PATENTED FOR SURFACE RIGHTS ONLY	

NOTES

This Map Is Not To Be Used FOR SURVEY PURPOSES

400' surface rights reservation along the shores of all lakes & rivers

Area shown thus [illegible] Surface Rights Reserved to Ministry of Natural Resources Sec. 39(1) of the Mining Act File 87128, 60320, 76[illegible], 3154[illegible]

Surface Rights reserved under Sec 39(1) of Mining Act for parcels adjacent shoreline of Kashwakamak Lake and Little Shoepegese Lake File 60320

Surface Rights reserved on islands in Kashwakamak Lake shown thus File 60708

For status of islands in the Township consult Ministry of Natural Resources

[illegible] shoreline shown thus [illegible]

MINING LANDS DATE OF ISSUE AUG 1 1973 MINISTRY OF NATURAL RESOURCES

PLAN NO.-M.50

ONTARIO MINISTRY OF NATURAL RESOURCES SURVEYS AND MAPPING BRANCH

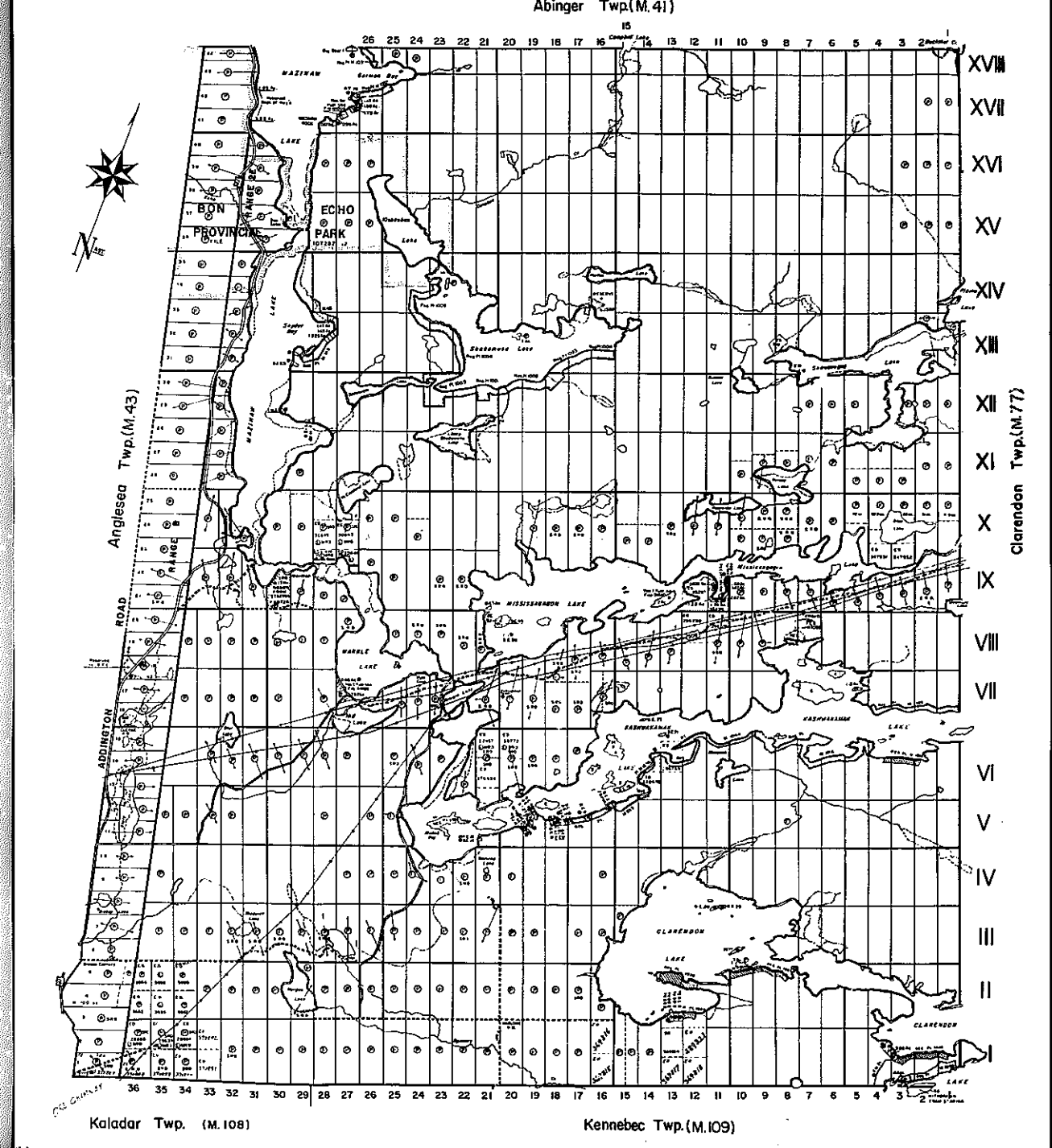

THE TOWNSHIP OF

BARRIE

COUNTY OF FRONTENAC

EASTERN ONTARIO MINING DIVISION

SCALE: 1-INCH=40 CHAINS

LEGEND

PATENTED LAND	
CROWN LAND SALE	C.S.
LEASES	L.
LOCATED LAND	Loc.
LICENSE OF OCCUPATION	L.O.
ROADS	
IMPROVED ROADS	
KING'S HIGHWAY	
RAILWAYS	
POWER LINES	
MARSH OR MUSKEG	
MINES	
SURFACE RIGHTS ONLY	S.R.O.
MINING RIGHTS ONLY	M.R.O.
PATENTED FOR SURFACE RIGHTS ONLY	

NOTES

This Map Is Not To Be Used -FOR SURVEY PURPOSES-

400' surface rights reservation along the shores of all lakes & rivers

Area shown thus ... Surface Rights Reserved to Ministry of Natural Resources Sec. 39(d) of the Mining Act File: 87128, 60320, 76620, 31540

Surface Rights reserved under Sec 39(d) of Mining Act for parcels around the shoreline of Kashwakamak Lake and Little Shabomeka Lake File 60320

Surface Rights reserved on Islands in Kashwakamak Lake shown thus File 160708

For status of Islands in this Township contact Ministry of Natural Resources

Original shoreline shown thus

F.B. shoreline shown thus

MINING LANDS
DATE OF ISSUE
SEP 24 1973
MINISTRY OF NATURAL RESOURCES

PLAN NO.-M.50

ONTARIO
MINISTRY OF NATURAL RESOURCES
SURVEYS AND MAPPING BRANCH

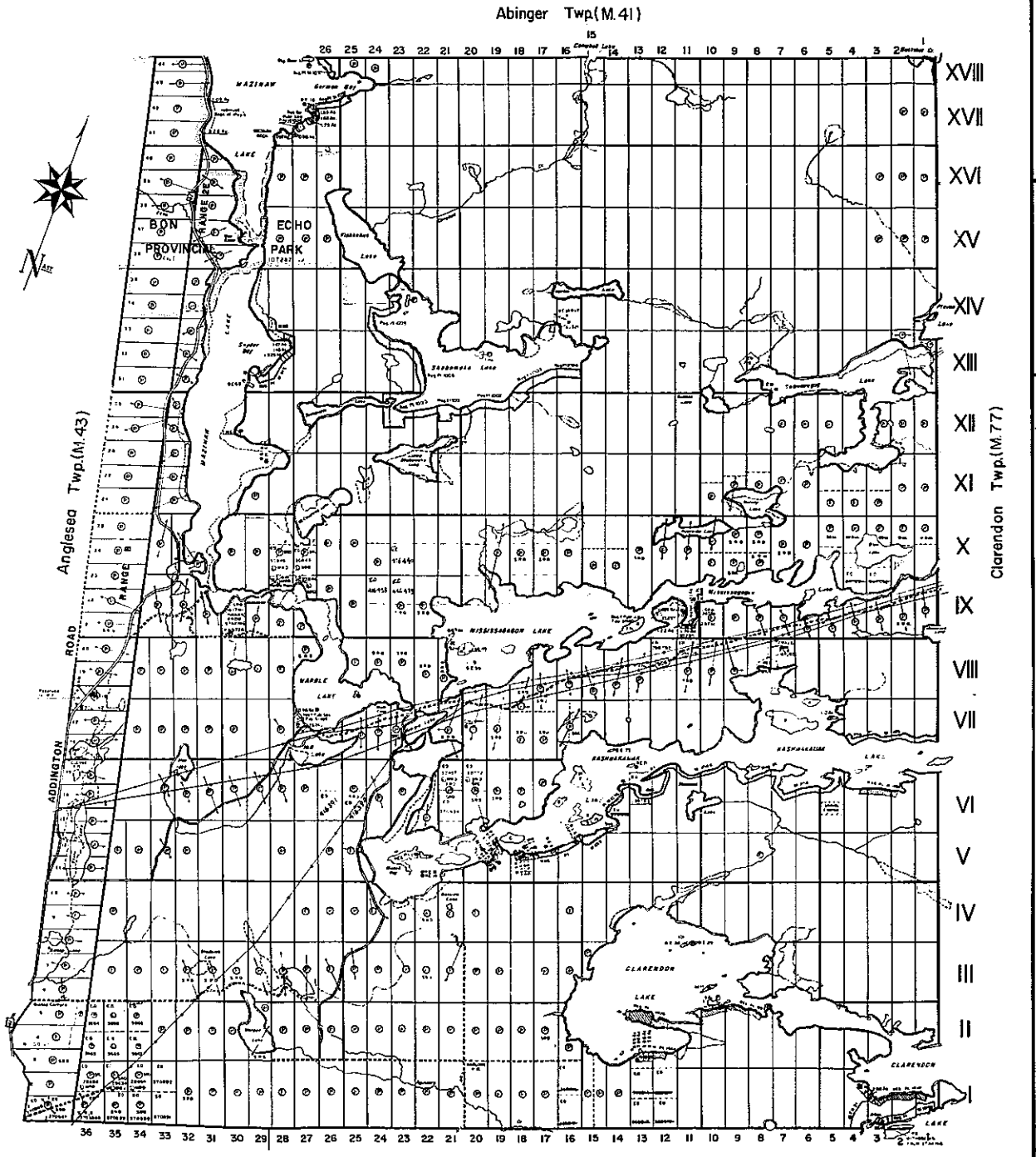

THE TOWNSHIP
OF
BARRIE
COUNTY OF
FRONTENAC
EASTERN ONTARIO
MINING DIVISION
SCALE: 1-INCH=40 CHAINS

LEGEND

PATENTED LAND	
CROWN LAND SALE	C.S.
LEASES	
LOCATED LAND	Loc.
LICENSE OF OCCUPATION	L.O.
ROADS	
IMPROVED ROADS	
KING'S HIGHWAY	
RAILWAYS	
POWER LINES	
MARSH OR MUSKEG	
MINES	
SURFACE RIGHTS ONLY	S.R.O.
MINING RIGHTS ONLY	M.R.O.
PATENTED FOR SURFACE RIGHTS ONLY	

NOTES

This Map Is Not To Be Used
FOR SURVEY PURPOSES

400' surface rights reservation along the shores of all lakes & rivers

Area shown thus [illegible] Surface Rights Reserved to Ministry of Natural Resources [illegible] Files 87128, 60320, [illegible]

Surface Rights reserved under Sec 39(1) [illegible] for public recreation [illegible] Little Shabomeka Lake File 60320

Surface Rights reserved [illegible] File 60709

[illegible]

[illegible]

MINING LANDS
DATE OF ISSUE
JUN 25 1974
MINISTRY
OF NATURAL RESOURCES

PLAN NO.-M.50

ONTARIO
MINISTRY OF NATURAL RESOURCES
SURVEYS AND MAPPING BRANCH

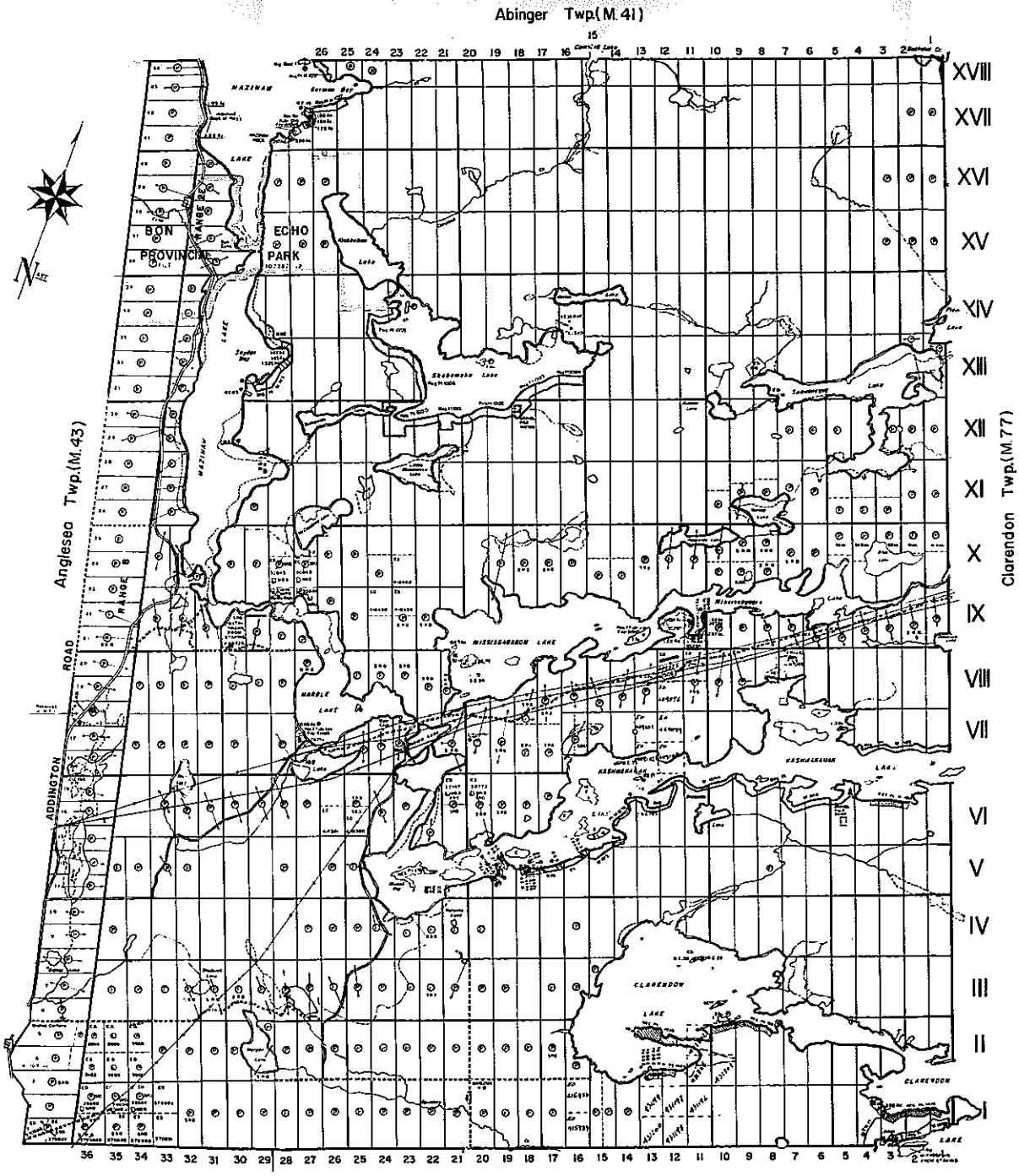

THE TOWNSHIP OF

BARRIE

COUNTY OF FRONTENAC

EASTERN ONTARIO MINING DIVISION

SCALE: 1-INCH=40 CHAINS

LEGEND

PATENTED LAND	
CROWN LAND SALE	C.S.
LEASES	L.
LOCATED LAND	LOC.
LICENSE OF OCCUPATION	L.O.
ROADS	
IMPROVED ROADS	
KING'S HIGHWAY	
RAILWAYS	
POWER LINES	
MARSH OR MUSKEG	
MINES	
SURFACE RIGHTS ONLY	S.R.O.
MINING RIGHTS ONLY	M.R.O.
PATENTED F/N SURFACE RIGHTS ONLY	

NOTES

This Map Is Not To Be Used -FOR SURVEY PURPOSES-

400' surface rights reservation along the shores of all lakes & rivers

Area shown thus [illegible] Surface Rights Reserved to Ministry of Natural Resources [illegible] Mining [illegible] Files 07128, 60320, 76621, 31546

Surface Rights reserved under Sec 39(2) [illegible] for power development [illegible] Kashabogamah Lake [illegible] File 60320

Surface Rights reserved on [illegible] Kashabogamah Lake [illegible] File 60708

For status of rights in this Township [illegible] Ministry of Natural Resources

Lands shown as shaded thus [illegible]

MINING LANDS
DATE OF ISSUE
JAN - 9 1976
MINISTRY OF NATURAL RESOURCES

PLAN NO.-M.50

ONTARIO
MINISTRY OF NATURAL RESOURCES
SURVEYS AND MAPPING BRANCH

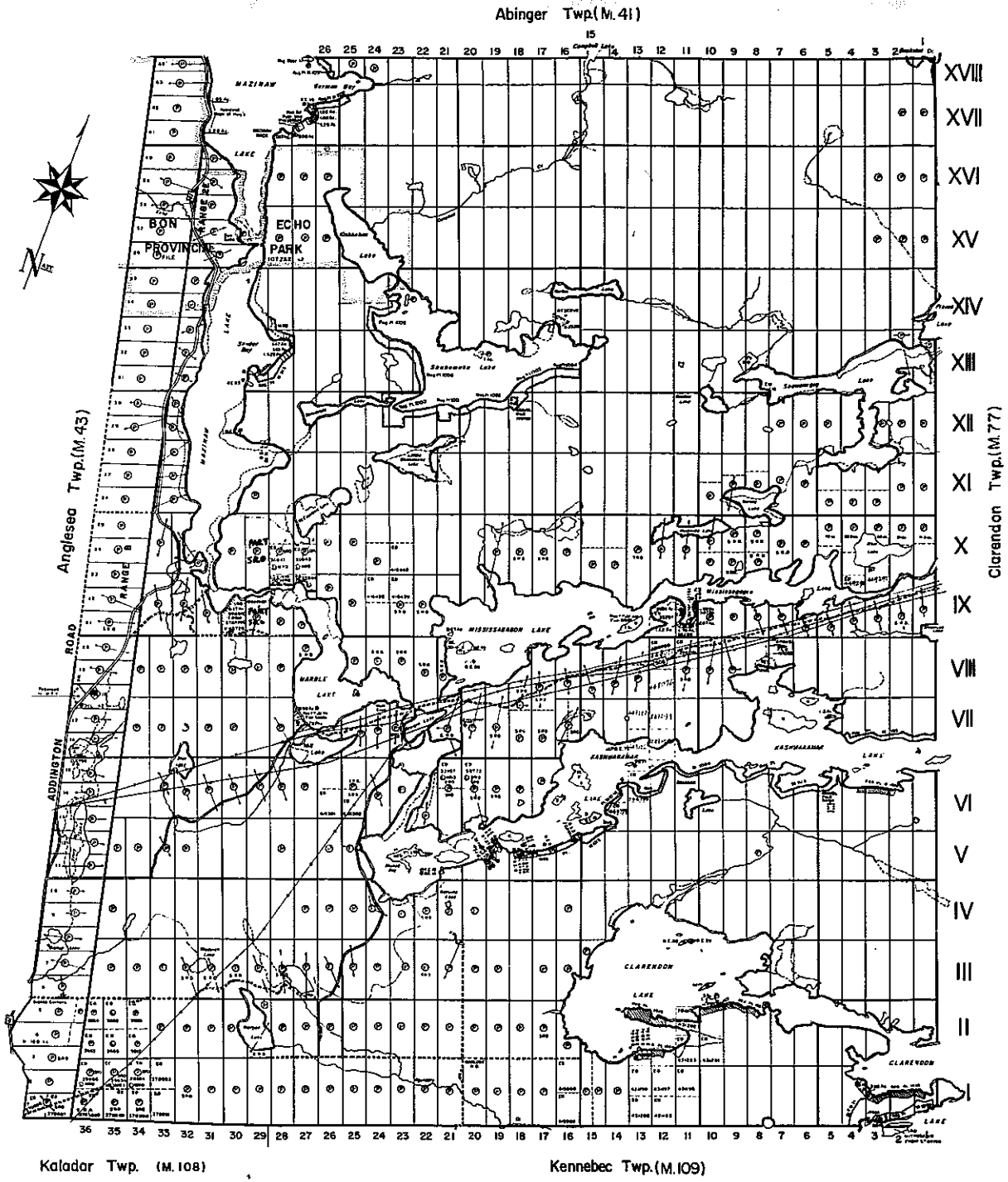

THE TOWNSHIP OF BARRIE

COUNTY OF FRONTENAC

EASTERN ONTARIO MINING DIVISION

SCALE: 1-INCH=40 CHAINS

LEGEND

PATENTED LAND	
CROWN LAND SALE	C.S.
LEASES	L
LOCATED LAND	Loc.
LICENSE OF OCCUPATION	L.O.
ROADS	
IMPROVED ROADS	
KING'S HIGHWAY	
RAILWAYS	
POWER LINES	
MARSH OR MUSKEG	
MINES	
SURFACE RIGHTS ONLY	S.R.O.
MINING RIGHTS ONLY	M.R.O.
PATENTED FOR SURFACE RIGHTS ONLY	

NOTES

This Map Is Not To Be Used FOR SURVEY PURPOSES

400' surface rights reservation along the shores of all lakes & rivers

Area shown thus ..... Surface Rights Reserved to Ministry of Natural Resources Sec. 39(d) of the Mining Act File 07128, 60320, 76620, 31540

Surface Rights reserved under Sec 39(d) of Mining Act for parcels around the shoreline of Kashwakamak Lake and Little Shabomeka Lake File 60320

Surface Rights reserved on islands in Kashwakamak Lake shown thus File 160708

For status of islands in the Township Contact Ministry of Natural Resources

Drainage shoreline shown thus

F.P. shoreline shown thus

MINING LANDS
DATE OF ISSUE
MAY 7 1975
MINISTRY OF NATURAL RESOURCES

PLAN NO.-M.50

ONTARIO
MINISTRY OF NATURAL RESOURCES
SURVEYS AND MAPPING BRANCH

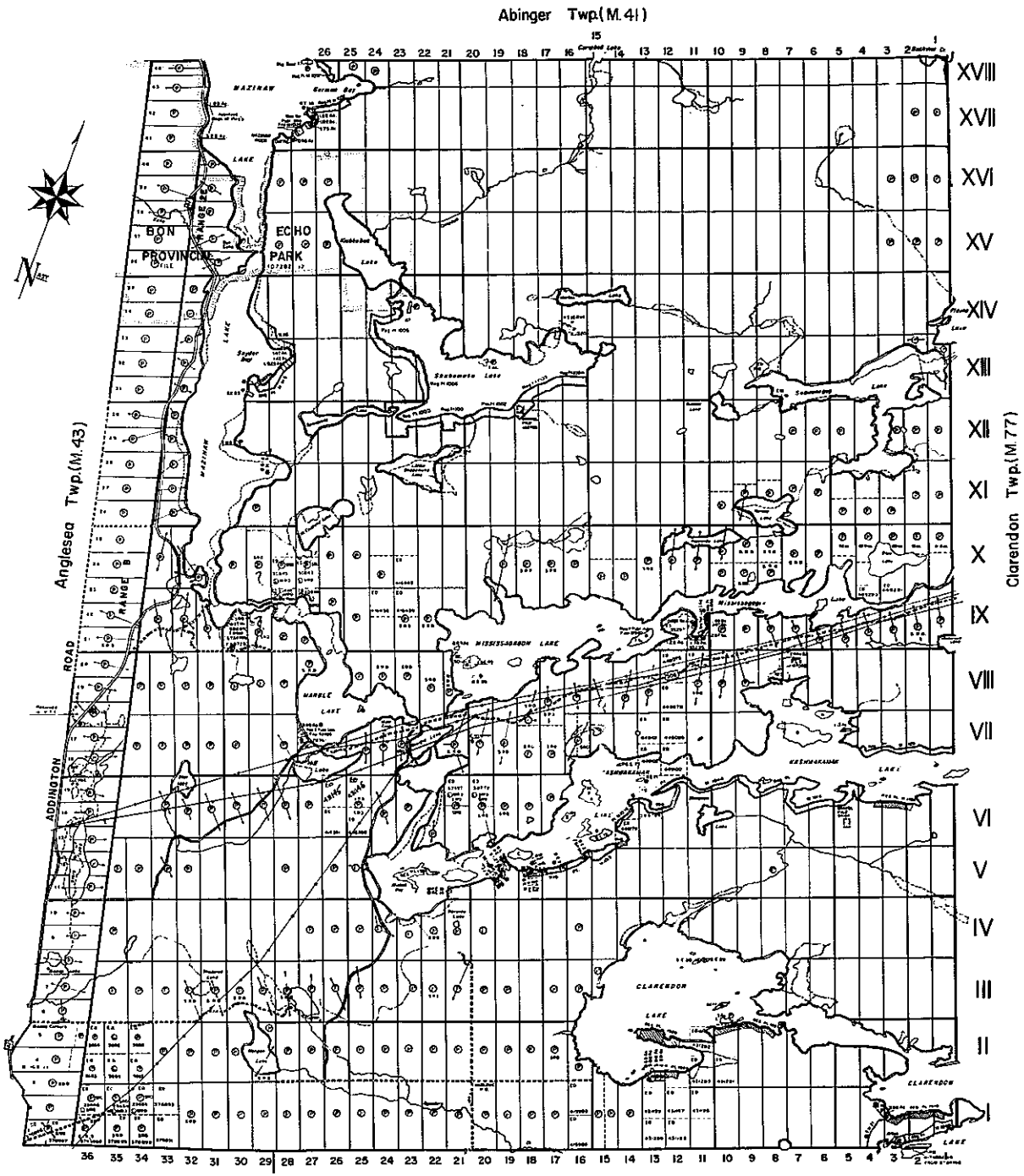

THE TOWNSHIP OF

BARRIE

COUNTY OF FRONTENAC

EASTERN ONTARIO MINING DIVISION

SCALE: 1-INCH=40 CHAINS

LEGEND

PATENTED LAND	
CROWN LAND SALE	C.S.
LEASES	
LOCATED LAND	Loc.
LICENSE OF OCCUPATION	L.O.
ROADS	
IMPROVED ROADS	
KINGS HIGHWAY	
RAILWAYS	
POWER LINES	
MARSH OR MUSKEG	
MINES	
SURFACE RIGHTS ONLY	S.R.O.
MINING RIGHTS ONLY	M.R.O.
PATENTED FOR SURFACE RIGHTS ONLY	

NOTES

This Map Is Not To Be Used -FOR SURVEY PURPOSES-

400' surface rights reservation along the shores of all lakes & rivers

Area shown thus [illegible] Surface Rights Reserved to Ministry of Natural Resources Sec. 35(d) of the Mining Act Files 07128, 60320, 7420, 31540

Surface Rights reserved under Sec 35(d) of Mining Act for parcels around the exclusion of Mississagagon Lake and Little Skootamatta Lake File 60820

Surface Rights reserved on [illegible] licences in Mississagagon Lake properties File 60709

For status of lands in this Township consult Ministry of Natural Resources

Lands withdrawn from [illegible] disposition

MINING LANDS
DATE OF ISSUE
SEP - 8 1975
MINISTRY OF NATURAL RESOURCES

PLAN NO.-M.50

ONTARIO
MINISTRY OF NATURAL RESOURCES
SURVEYS AND MAPPING BRANCH

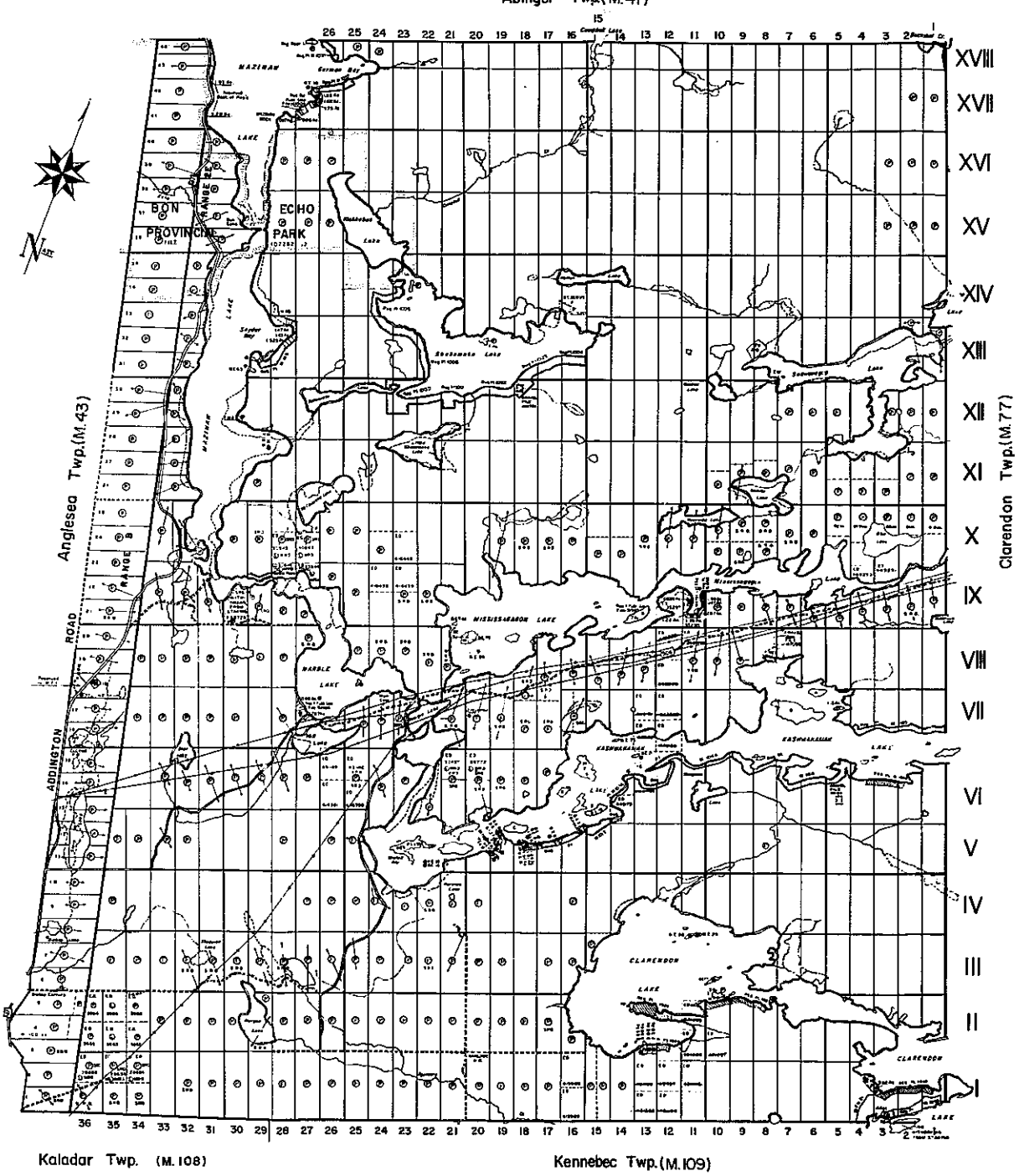

OF

BARRIE

COUNTY OF FRONTENAC

EASTERN ONTARIO MINING DIVISION

SCALE: 1-INCH=40 CHAINS

LEGEND

PATENTED LAND	
CROWN LAND SALE	C.S.
LEASES	
LOCATED LAND	L.L.
LICENSE OF OCCUPATION	L.O.
ROADS	
IMPROVED ROADS	
KINGS HIGHWAY	
RAILWAYS	
POWER LINES	
MARSH OR MUSKEG	
MINES	
SURFACE RIGHTS ONLY	S.R.O.
MINING RIGHTS ONLY	M.R.O.
PATENTED FOR SURFACE RIGHTS ONLY	

NOTES

This Map Is Not To Be Used FOR SURVEY PURPOSES

400' surface rights reservation along the shores of all lakes & rivers

Area shown thus ... Surface Rights Reserved to Ministry of Natural Resources Sec. 39(d) of the Mining Act Files 67128, 60320, 76CC, 3154.

Surface Rights reserved under Sec. 39(d) of Mining Act for parcels adjacent to shoreline of Kashwakamak Lake and Little Shabomeka Lake File 60320

Surface Rights reserved on licenses in Kashwakamak Lake shown thus File 160708

For status of lands in this Township consult Ministry of Natural Resources

Underground storage shown thus

Pipelines shown thus

MINING LANDS
DATE OF ISSUE
NOV 17 1975
MINISTRY OF NATURAL RESOURCES

PLAN NO.-M.50

ONTARIO
MINISTRY OF NATURAL RESOURCES
SURVEYS AND MAPPING BRANCH

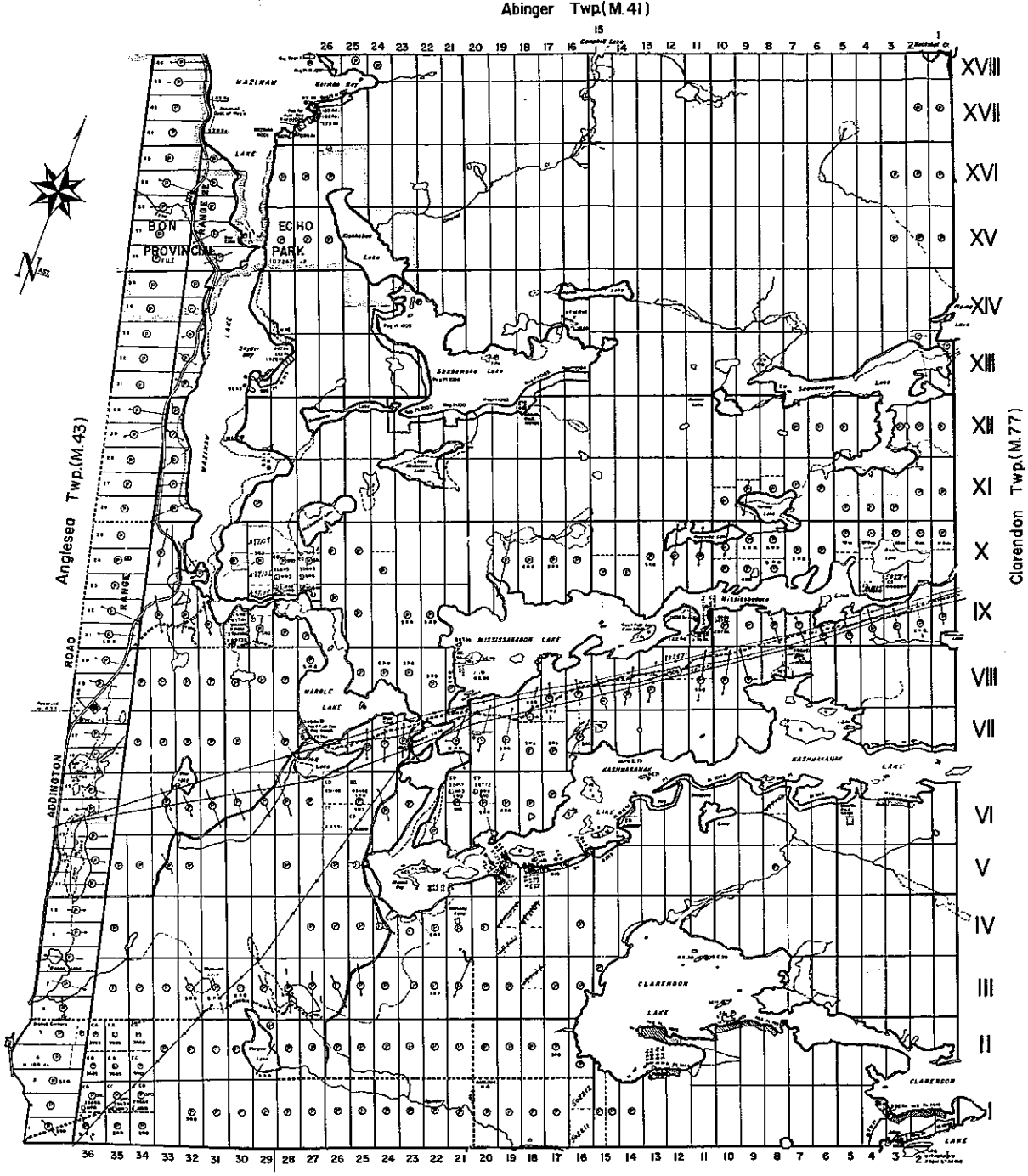

THE TOWNSHIP OF

BARRIE

COUNTY OF FRONTENAC

EASTERN ONTARIO MINING DIVISION

SCALE:1-INCH=40 CHAINS

LEGEND

PATENTED LAND	
CROWN LAND SALE	C.S.
LEASES	
LOCATED LAND	Loc.
LICENSE OF OCCUPATION	L.O.
ROADS	
IMPROVED ROADS	
KING'S HIGHWAY	
RAILWAYS	
POWER LINES	
MARSH OR MUSKEG	
MINES	
SURFACE RIGHTS ONLY	S.R.O.
MINING RIGHTS ONLY	M.R.O.
PATENTED FOR SURFACE RIGHTS ONLY	

NOTES

This Map Is Not To Be Used
-FOR SURVEY PURPOSES-

400' surface rights reservation along the shores of all lakes & rivers

Area shown thus warnock. Surface Rights Reserved to Ministry of Natural Resources Sec. 30(d) of the Mining Act Files 87128, 60320, 76sc, 31540

Surface Rights reserved under Sec 39(d) of Mining Act for parcels adjoining shoreline of Kashwakamak Lake and Little Mississagua Lake File 60320

Surface Rights reserved on islands in Mississagua Lake shown thus File 60708

For status of islands in this Township contact Ministry of Natural Resources

Original shoreline shown thus

F.P. shoreline shown thus

DATE OF ISSUE
SEP 23 1978
SURVEYS AND MAPPING BRANCH

PLAN NO.-M.50

ONTARIO
MINISTRY OF NATURAL RESOURCES
SURVEYS AND MAPPING BRANCH

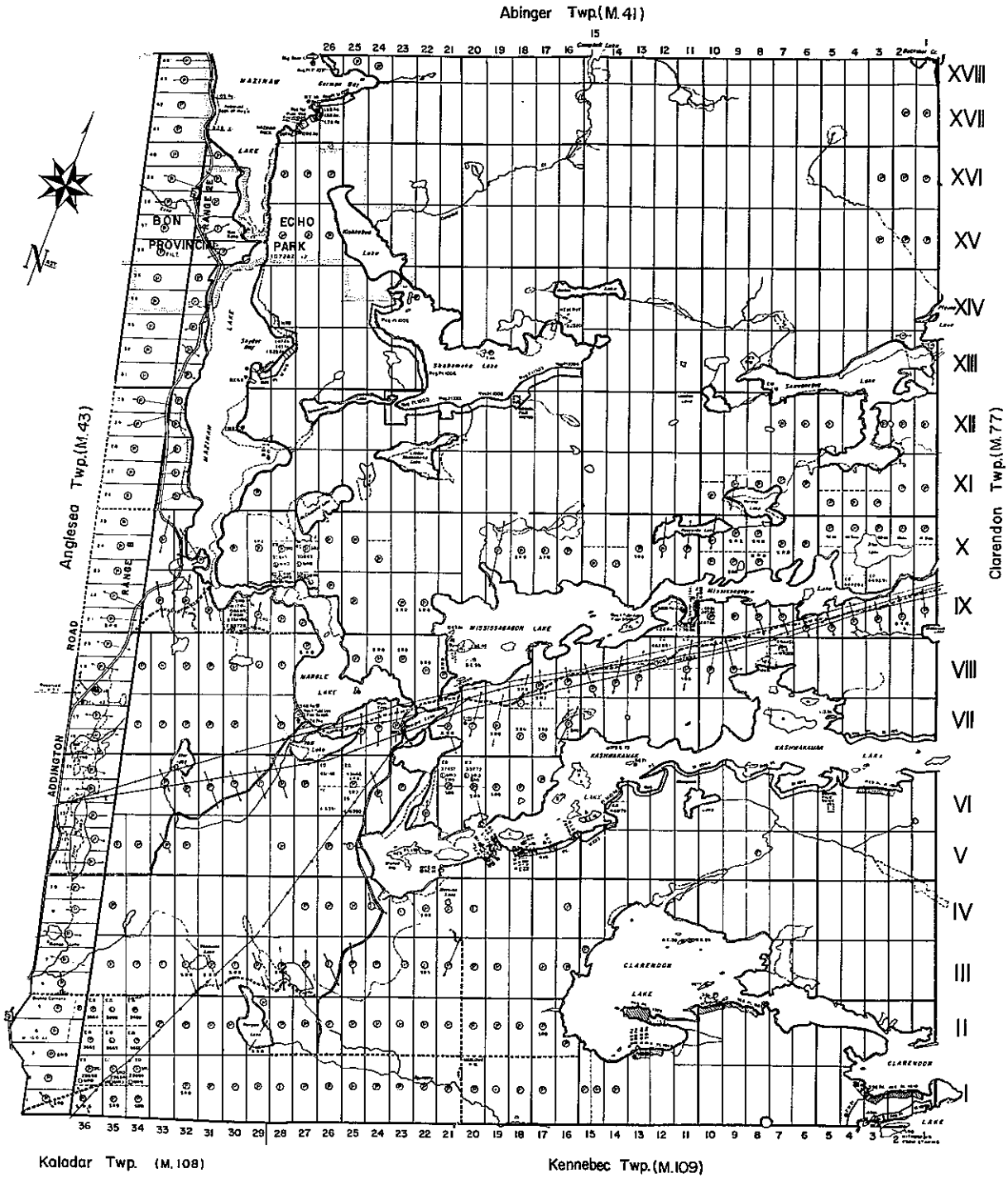

THE TOWNSHIP OF

BARRIE

COUNTY OF FRONTENAC

EASTERN ONTARIO MINING DIVISION

SCALE: 1-INCH=40 CHAINS

LEGEND

PATENTED LAND	
CROWN LAND SALE	C.S.
LEASES	
LOCATED LAND	Loc.
LICENSE OF OCCUPATION	L.O.
ROADS	
IMPROVED ROADS	
KING'S HIGHWAY	
RAILWAYS	
POWER LINES	
MARSH OR MUSKEG	
MINES	
SURFACE RIGHTS ONLY	S.R.O.
MINING RIGHTS ONLY	M.R.O.
PATENTED FOR SURFACE RIGHTS ONLY	

NOTES

This Map Is Not To Be Used -FOR SURVEY PURPOSES-

400' surface rights reservation along the shores of all lakes & rivers

Areas shown thus [illegible] Surface Rights Reserved to Ministry of Natural Resources [illegible] 39(d) of the Mining Act File 87128, 60320, 76C, 31546

Surface Rights reserved under Sec 39(d) of Mining Act for lands adjacent to shores of Kashwakamak Lake and Little Skootamata Lake File 60320

Surface Rights reserved on islands in Kashwakamak Lake shown thus [illegible] File 60709

For status of islands in this township contact Ministry of Natural Resources

Original shoreline shown thus [illegible]
F.B. [illegible] shown thus [illegible]

DATE OF ISSUE
NOV 8 1976
SURVEYS AND MAPPING BRANCH

PLAN NO.-M.50

ONTARIO
MINISTRY OF NATURAL RESOURCES
SURVEYS AND MAPPING BRANCH

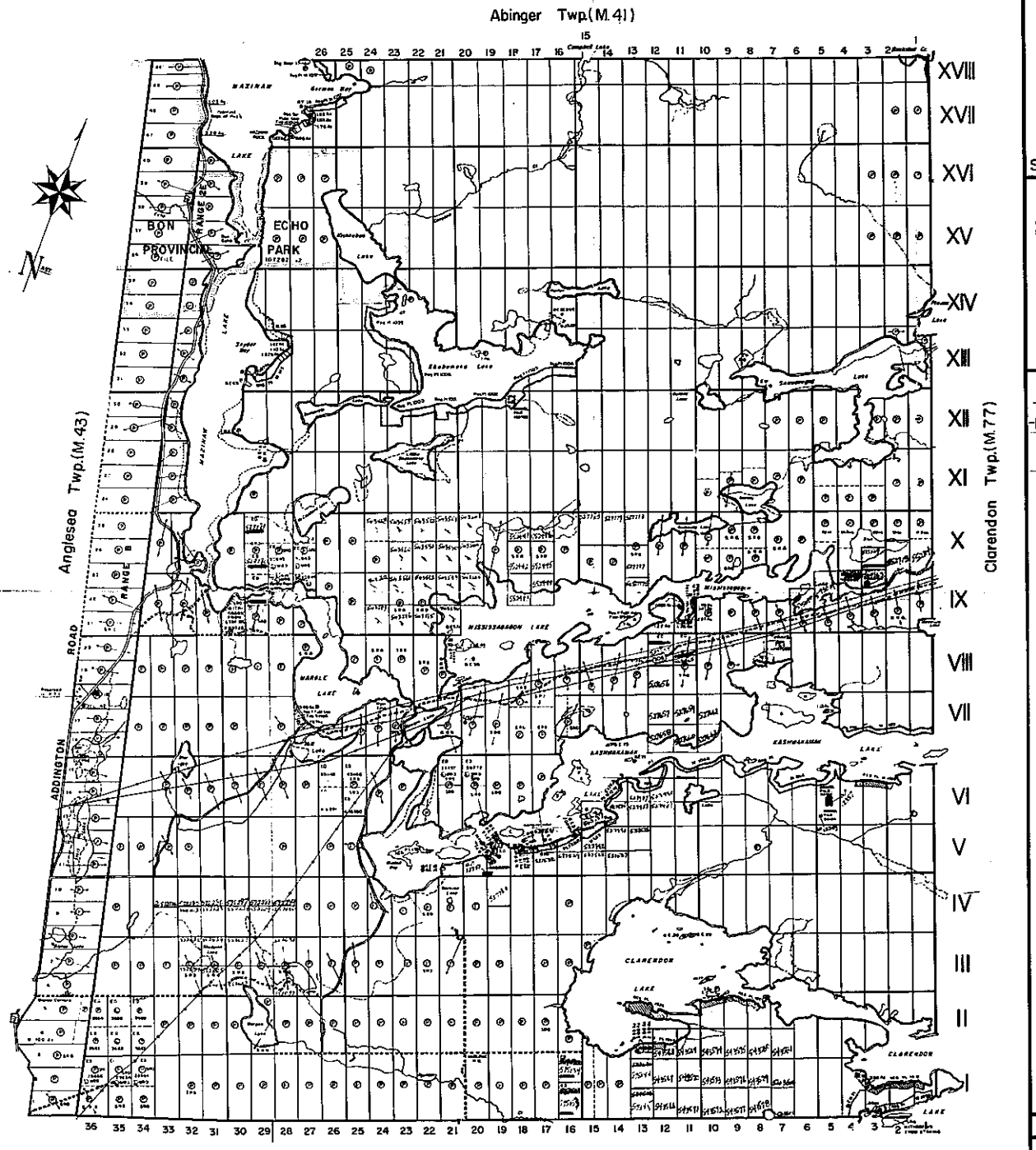

THE TOWNSHIP OF BARRIE

M50

COUNTY OF FRONTENAC

EASTERN ONTARIO MINING DIVISION

SCALE: 1-INCH=40 CHAINS

LEGEND

PATENTED LAND	
CROWN LAND SALE	C.S.
LEASES	
LOCATED LAND	Loc.
LICENSE OF OCCUPATION	L.O.
ROADS	
IMPROVED ROADS	
KINGS HIGHWAY	
RAILWAYS	
POWER LINES	
MARSH OR MUSKEG	
MINES	
SURFACE RIGHTS ONLY	S.R.O.
MINING RIGHTS ONLY	M.R.O.
PATENTED FOR SURFACE RIGHTS ONLY	

NOTES

This Map Is Not To Be Used FOR SURVEY PURPOSES

400' surface rights reservation along the shores of all lakes & rivers

Area shown thus Surface Rights Reserved to Ministry of Natural Resources Sec. 39(d) of the Mining Act Files 87128, 60320, 7620, 31540

Surface Rights reserved under Sec 39(d) of Mining Act for parcels around the shoreline of Kashabowie Lake and Little Shabomeka Lake File 60320

Surface Rights reserved on islands in Kashabowie Lake File 160708

For status of islands in this Township contact Ministry of Natural Resources

Original shoreline shown thus

F.P. shoreline shown thus

DATE OF ISSUE
JAN - 3 1978
SURVEYS AND MAPPING BRANCH

PLAN NO.-M.50

ONTARIO
MINISTRY OF NATURAL RESOURCES
SURVEYS AND MAPPING BRANCH

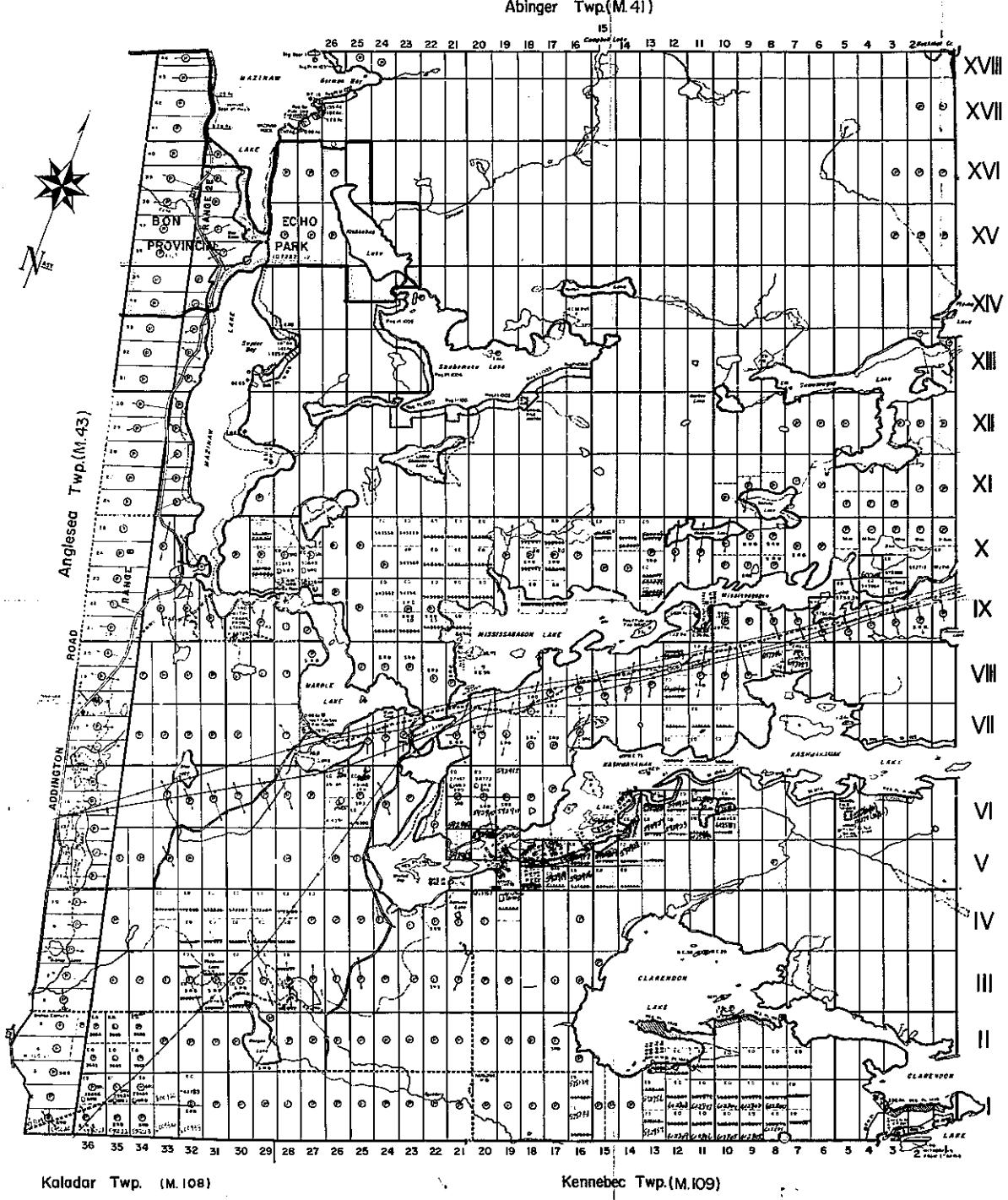

THE TOWNSHIP OF

BARRIE

COUNTY OF FRONTENAC

EASTERN ONTARIO MINING DIVISION

SCALE: 1-INCH=40 CHAINS

LEGEND

PATENTED LAND	
CROWN LAND SALE	C.S.
LEASES	L
LOCATED LAND	Loc.
LICENSE OF OCCUPATION	L.O.
ROADS	
IMPROVED ROADS	
KING'S HIGHWAY	
RAILWAYS	
POWER LINES	
MARSH OR MUSKEG	
MINES	
SURFACE RIGHTS ONLY	S.R.O.
MINING RIGHTS ONLY	M.R.O.
PATENTED FOR SURFACE RIGHTS ONLY	

NOTES

This Map Is Not To Be Used FOR SURVEY PURPOSES

SAND AND GRAVEL

DATE OF ISSUE SEP 24 1971 SURVEYS AND MAPPING BRANCH

PLAN NO.-M.50

ONTARIO MINISTRY OF NATURAL RESOURCES SURVEYS AND MAPPING BRANCH

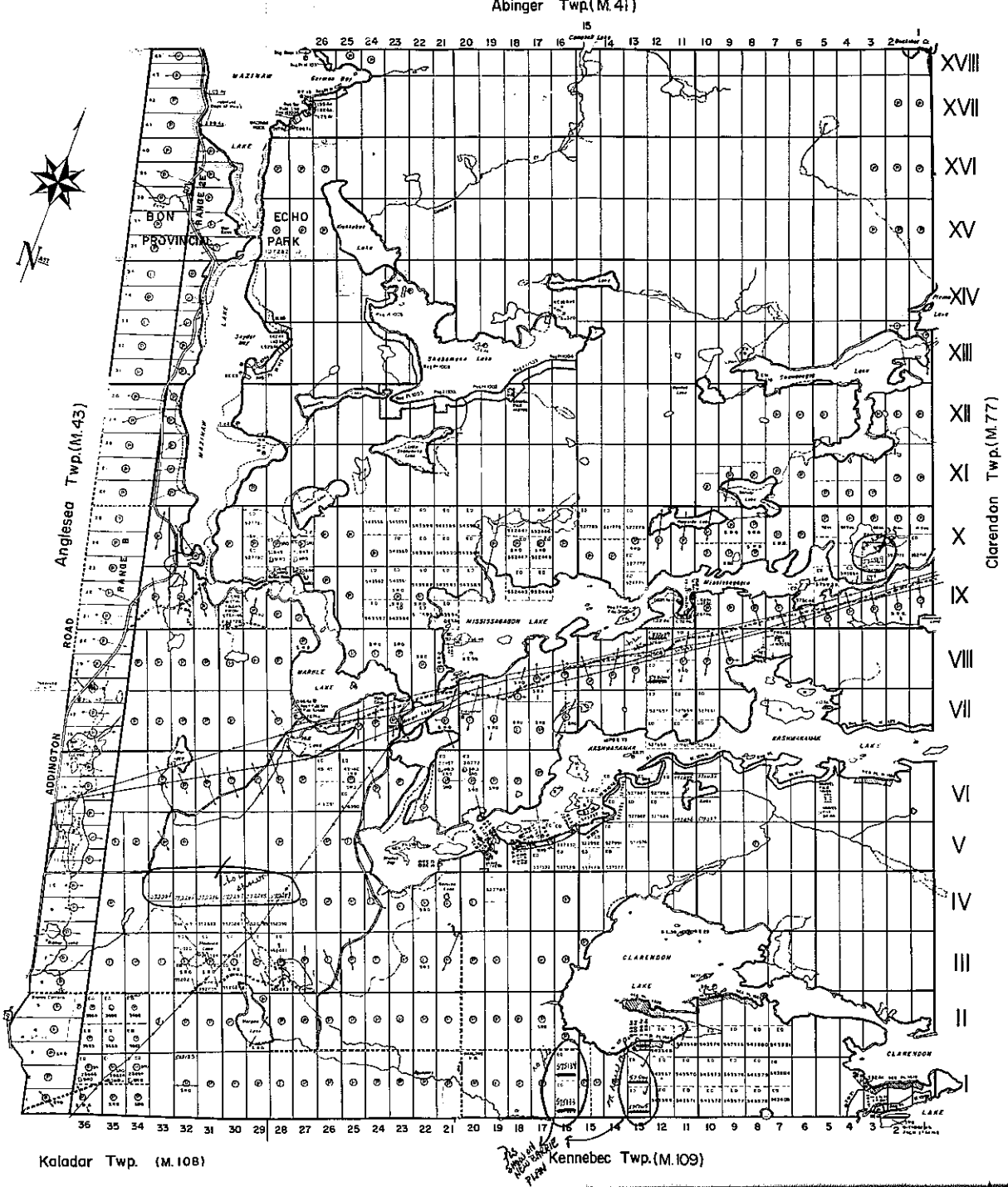

THE TOWNSHIP OF M-50

BARRIE

COUNTY OF FRONTENAC

EASTERN ONTARIO MINING DIVISION

SCALE:1-INCH=40 CHAINS

LEGEND

PATENTED LAND	
CROWN LAND SALE	C.S.
LEASES	
LOCATED LAND	Loc.
LICENSE OF OCCUPATION	L.O.
ROADS	
IMPROVED ROADS	
KING'S HIGHWAY	
RAILWAYS	
POWER LINES	
MARSH OR MUSKEG	
MINES	
SURFACE RIGHTS ONLY	S.R.O.
MINING RIGHTS ONLY	M.R.O.
PATENTED FOR SURFACE RIGHTS ONLY	

NOTES

This Map Is Not To Be Used FOR SURVEY PURPOSES

400' surface rights reserved on the shores of all lakes & r

Area shown thus ..... Surface Rights Reserved to Ministry of Natural Resources Sec. 50 (a) of the Mining Act Files 87128, 60320, 76[illegible]

Surface Rights reserved under Sec. 50 (a) of Mining Act for parcels [illegible] shoreline of Kashwakamak Lake [illegible] Little Shabomeka Lake File 60320

Surface Rights reserved on [illegible] on Kashwakamak Lake [illegible] File 60708

For status of Surface Rights [illegible] Contact Ministry of Natural Resources

Original shoreline shown thus [illegible]
F.R. shoreline shown thus [illegible]

SAND AND GRAVEL

Gravel Pit Permit

DATE OF ISSUE
MAR 17 1980
SURVEYS AND MAPPING BRANCH

PLAN NO.-M.50

ONTARIO
MINISTRY OF NATURAL RESOURCES
SURVEYS AND MAPPING BRANCH

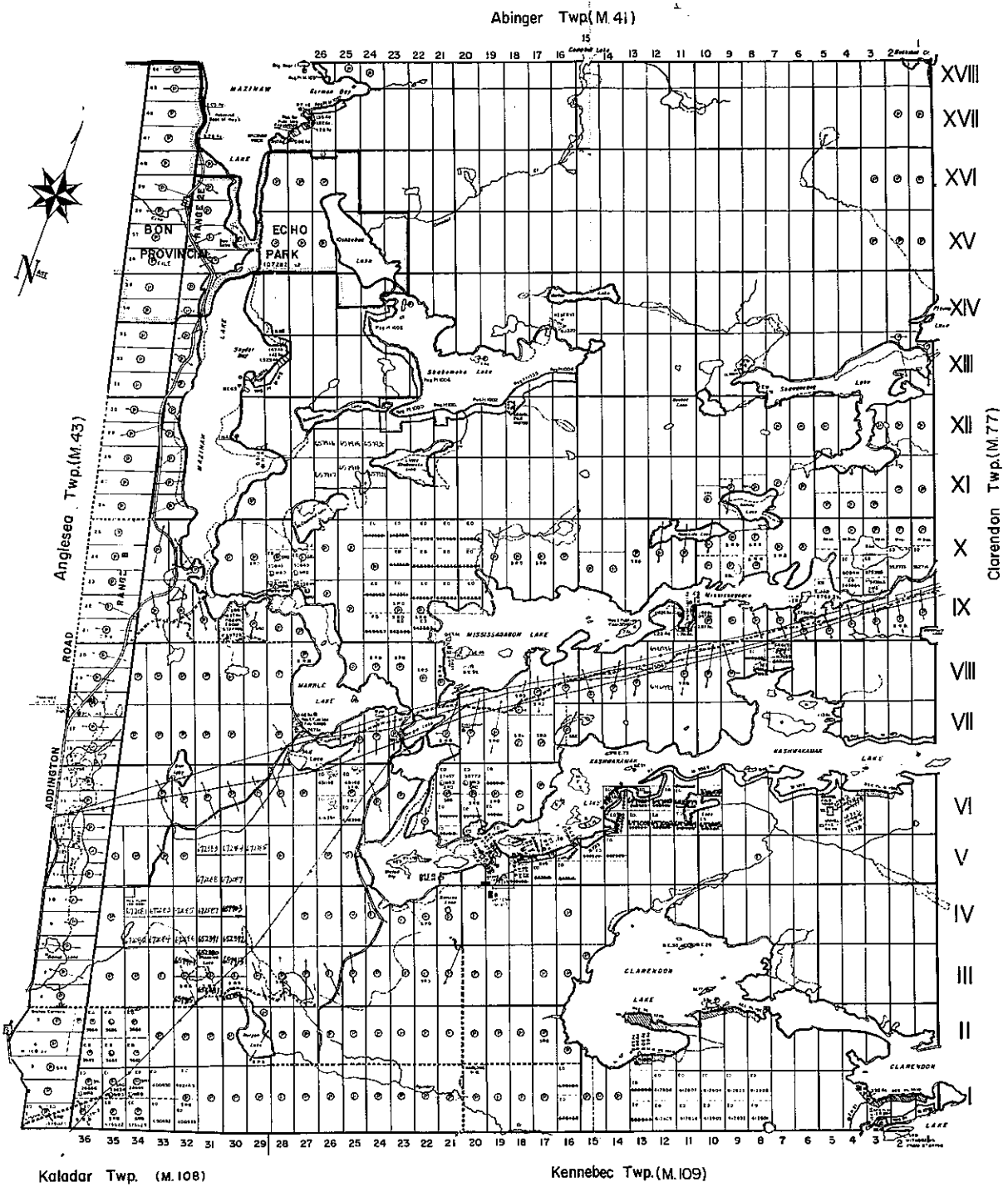

THE TOWNSHIP OF

BARRIE

COUNTY OF FRONTENAC

EASTERN ONTARIO MINING DIVISION

SCALE: 1-INCH=40 CHAINS

LEGEND

PATENTED LAND
CROWN LAND SALE — C.S.
LEASES
LOCATED LAND — Loc.
LICENSE OF OCCUPATION — L.O.
ROADS
IMPROVED ROADS
KING'S HIGHWAY
RAILWAYS
POWER LINES
MARSH OR MUSKEG
MINES
SURFACE RIGHTS ONLY
MINING RIGHTS ONLY — M.R.O.
PATENTED FOR SURFACE RIGHTS ONLY

NOTES

This Map Is Not To Be Used FOR SURVEY PURPOSES

400' surface rights reserved in the shores of all lakes and rivers

Area shown thus [illegible] Surface Rights Reserved to Ministry of Natural Resources Sec. 35(a) of the Mining Act File: 87126, 60320, 7620, 31545

Surface Rights reserved under Sec. 35(a) of Mining Act for parcels adjacent to shorelines of Kashwakamak Lake and Little Shabomeka Lake File 60320

Surface Rights reserved on islands in Kashwakamak Lake shown thus File 160708

For status of islands in this Township contact Ministry of Natural Resources

Original shoreline shown thus
F.R.L. shoreline shown thus

SAND AND GRAVEL

Quarry Permit

DATE OF ISSUE
JUN - 9 1982
Ministry of Natural Resources
TORONTO

PLAN NO.-M.50

ONTARIO
MINISTRY OF NATURAL RESOURCES
SURVEYS AND MAPPING BRANCH

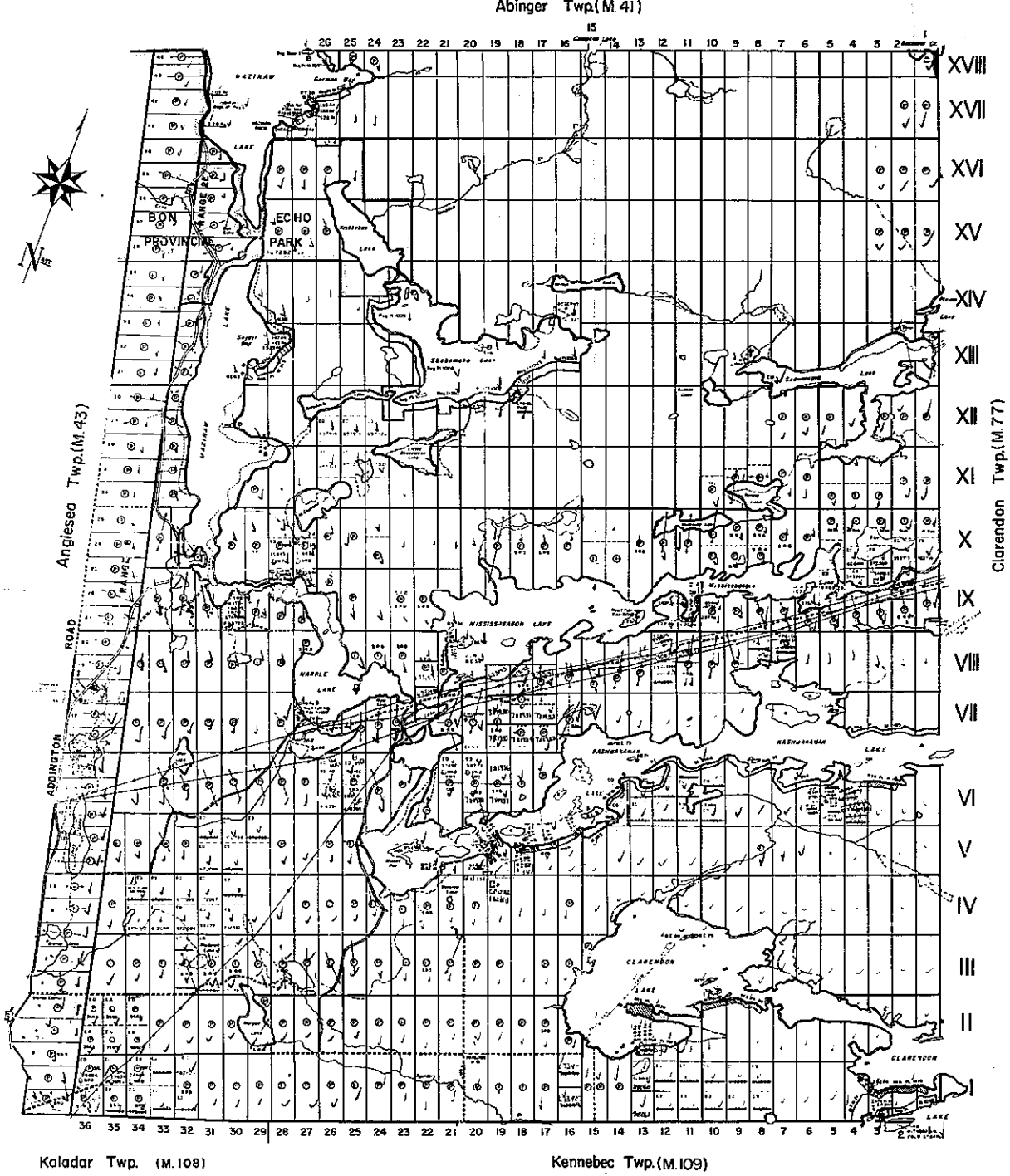

THE TOWNSHIP OF "E" M-50

BARRIE

D.M. TWEED

COUNTY OF FRONTENAC

EASTERN ONTARIO MINING DIVISION

SCALE: 1-INCH=40 CHAINS

LEGEND

PATENTED LAND	
CROWN LAND SALE	C.S.
LEASES	
LOCATED LAND	Loc.
LICENSE OF OCCUPATION	L.O.
ROADS	
IMPROVED ROADS	
KING'S HIGHWAY	
RAILWAYS	
POWER LINES	
MARSH OR MUSKEG	
MINES	
SURFACE RIGHTS ONLY	R.O.
MINING RIGHTS ONLY	M.R.O.
PATENTED F/P SURFACE RIGHTS ONLY	

NOTES

This Map is Not To Scale
FOR SURVEY PUR

SAND AND GRAVEL

DATE OF ISSUE
JUN 21 1963
Ministry of Natural Resources
TORONTO

PLAN NO.-M.50

ONTARIO
MINISTRY OF NATURAL RESOURCES
SURVEYS AND MAPPING BRANCH

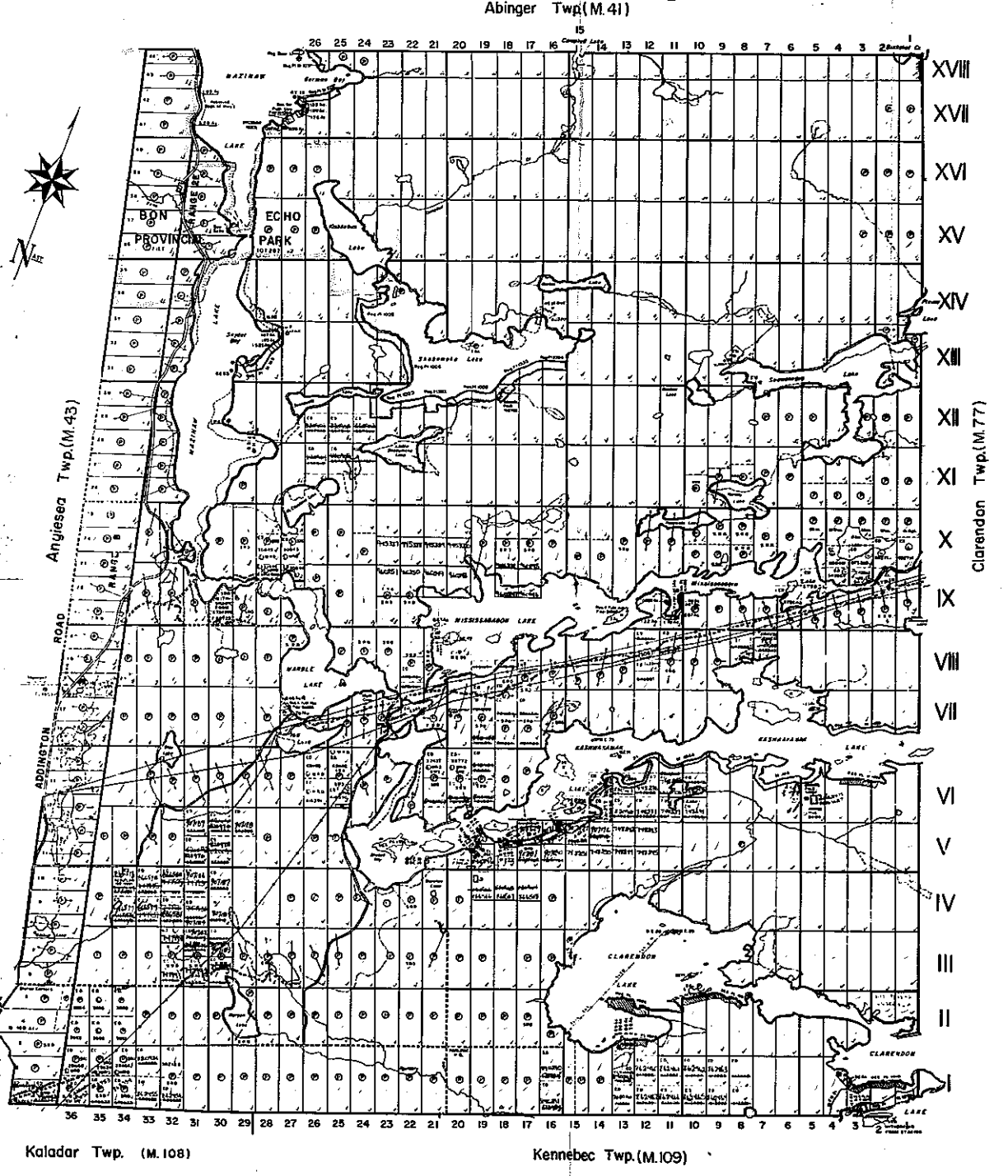

THE TOWNSHIP
E OF M50

BARRIE

DISTRICT ADVANCED TWEED
COUNTY OF
FRONTENAC

EASTERN ONTARIO
MINING DIVISION

SCALE: 1-INCH=40 CHAINS

LEGEND

PATENTED LAND
CROWN LAND SALE
LEASES
LOCATED LAND
LICENSE OF OCCUPATION
ROADS
IMPROVED ROADS
KING'S HIGHWAY
RAILWAYS
POWER LINES
MARSH OR MUSKEG
MINES
SURFACE RIGHTS ONLY
MINING RIGHTS ONLY
PATENTED FOR SURFACE RIGHTS ONLY

NOTES

This Map is Not To Scale
FOR SURVEY PURPOSES

400' surface rights reserved along the shores of all lakes and rivers

Area shown thus patented Surface rights Reserved to Ministry of Natural Resources Sec. 39(e) of the Mining Act Files 67128, 60320, 7620, 3154.

Surface Rights reserved under Sec. 39(d) of Mining Act for parcels adjacent shoreline of Kashwakamak Lake and Little Shabomeka Lake File 60320

Surface Rights [redacted] in Kashwakamak Lake [illegible] File 160708

For status of islands in [illegible] Contact Ministry of Natural Resources.

Original shoreline shown thus [illegible] F.P.I. increased [illegible]

SAND AND GRAVEL

QUARRY PERMIT

NATURAL RESOURCES
JAN 17 [illegible]
TITLES SECTION

PLAN NO.-M.50

ONTARIO
MINISTRY OF NATURAL RESOURCES
SURVEYS AND MAPPING BRANCH

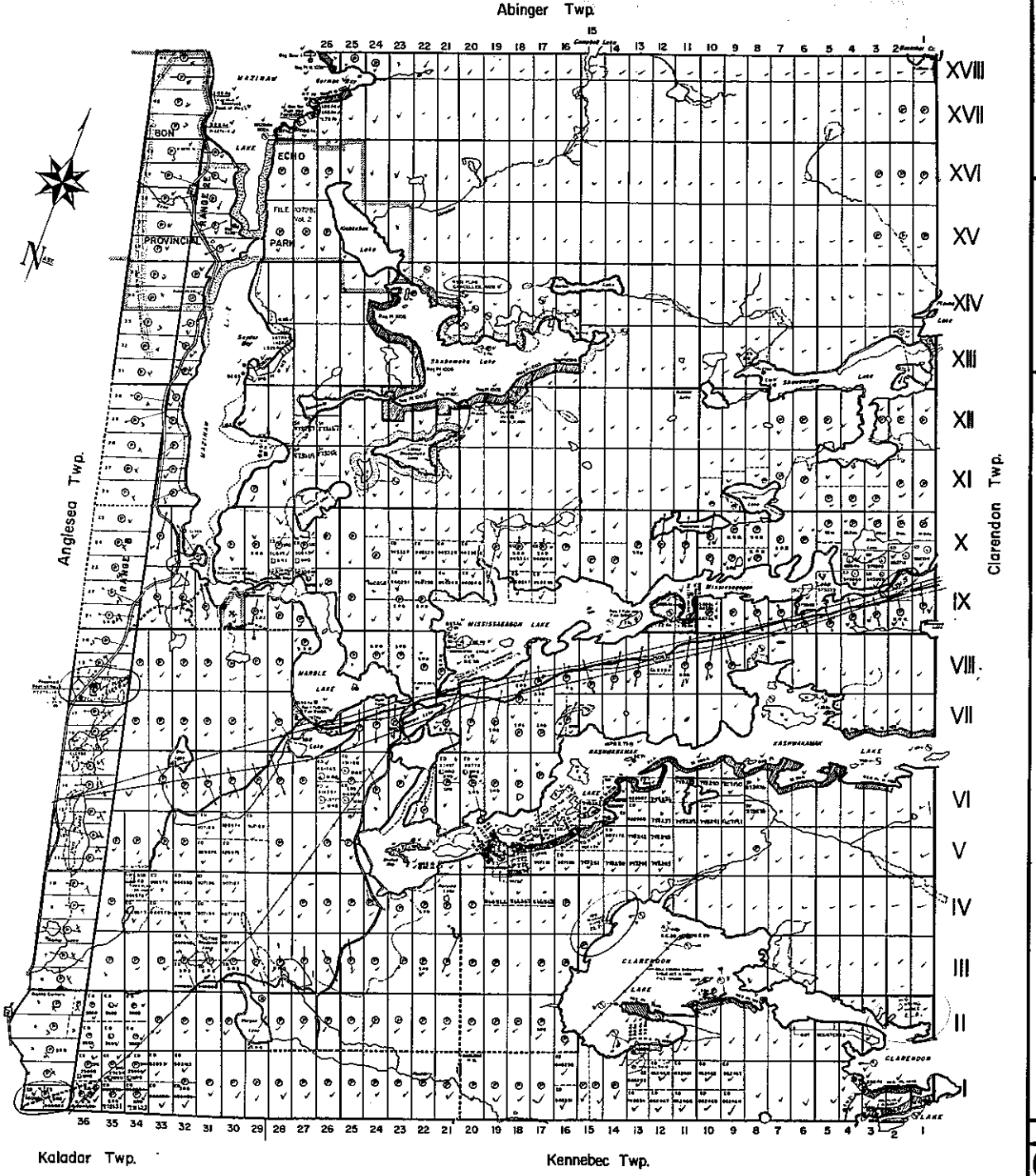

THE TOWNSHIP
E OF G1257

BARRIE

DISTRICT MANAGER - TWEED

COUNTY OF FRONTENAC

SOUTHERN ONTARIO

MINING DIVISION

RESIDENT GEOLOGIST - TWEED

SCALE: 1-INCH=40 CHAINS

LEGEND

PATENTED LAND	
CROWN LAND SALE	C.S.
LEASES	
LOCATED LAND	Loc.
LICENSE OF OCCUPATION	L.O.
ROADS	
IMPROVED ROADS	
KINGS HIGHWAY	
RAILWAYS	
POWER LINES	
MARSH OR MUSKEG	
MINES	
SURFACE RIGHTS ONLY	S.R.O.
MINING RIGHTS ONLY	M.R.O.
PATENTED FOR SURFACE RIGHTS ONLY	
CULARY PERMIT	

AREAS WITHDRAWN FROM DISPOSITION

M.R.O. - MINING RIGHTS ONLY

S.R.O. - SURFACE RIGHTS ONLY

M.& S. - MINING AND SURFACE RIGHTS

Disposition	Order No.	Date	Disposition	File

RECEIVED
DEC 15 1986

PLAN NO.-G-1257

Ministry of Natural Resources
Ministry of Northern Development and Mines

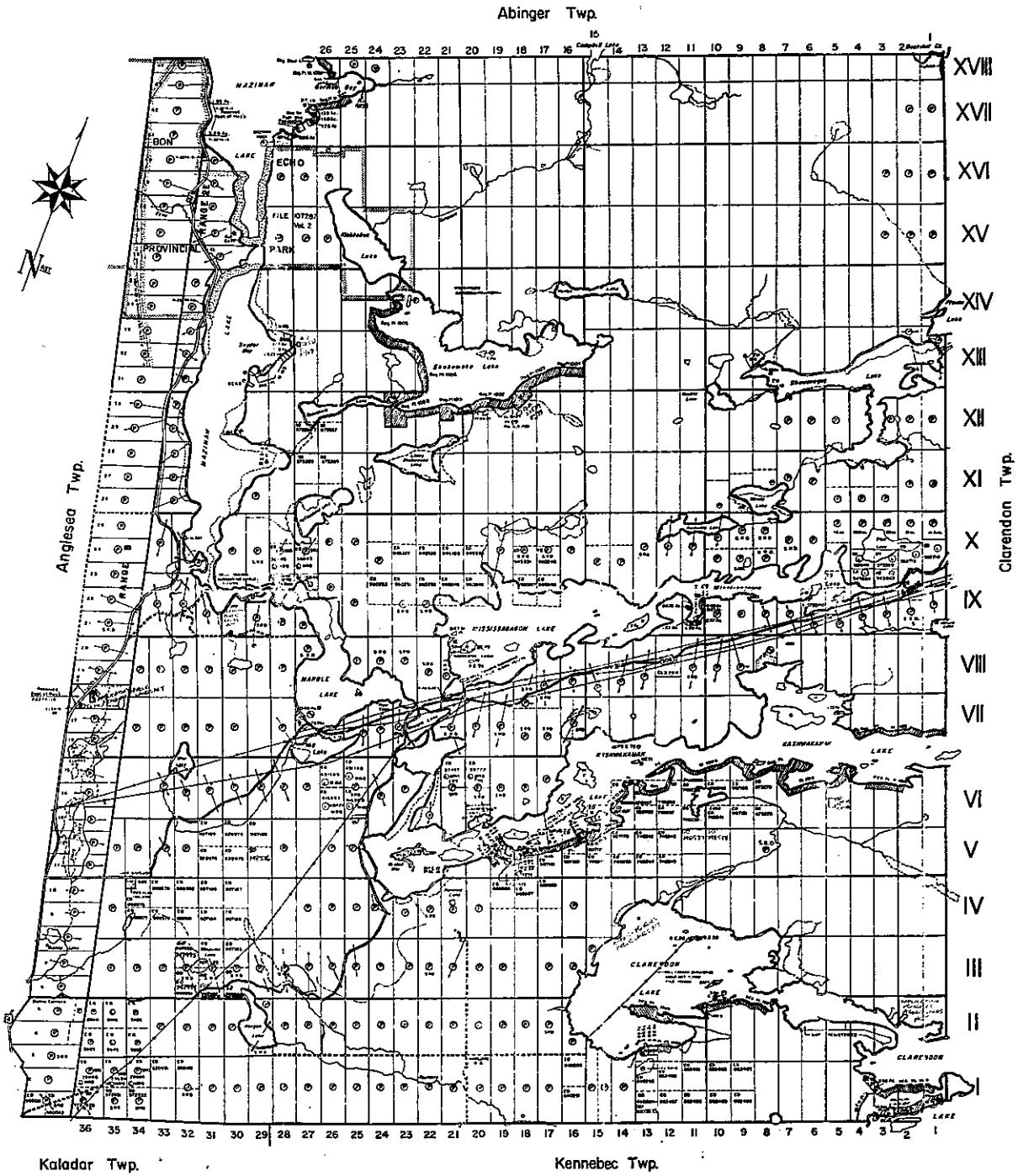

LEGEND

HIGHWAY AND ROUTE No.
OTHER ROADS
TRAILS
SURVEYED LINES
TOWNSHIPS, BASE LINES, ETC.
LOTS, MINING CLAIMS, PARCELS, ETC.
UNSURVEYED LINES
LOT LINES
PARCEL BOUNDARY
MINING CLAIMS ETC.
RAILWAY AND RIGHT OF WAY
UTILITY LINES
NON PERENNIAL STREAM
FLOODING OR FLOODING RIGHTS
SUBDIVISION OR COMPOSITE PLAN
RESERVATIONS
ORIGINAL SHORELINE
MARSH OR MUSKEG
MINES
TRAVERSE MONUMENT

DISPOSITION OF CROWN LANDS

TYPE OF DOCUMENT	SYMBOL
PATENT, SURFACE & MINING RIGHTS	●
" SURFACE RIGHTS ONLY	●
" MINING RIGHTS ONLY	●
LEASE, SURFACE & MINING RIGHTS	●
" SURFACE RIGHTS ONLY	●
" MINING RIGHTS ONLY	●
LICENCE OF OCCUPATION	●
ORDER IN COUNCIL	OC
RESERVATION	●
CANCELLED	●
SAND & GRAVEL	●

SCALE 1 INCH = 40 CHAINS

AREAS WITHDRAWN FROM DISPOSITION

M.R.O. – MINING RIGHTS ONLY
S.R.O. – SURFACE RIGHTS ONLY
M & S. – MINING AND SURFACE RIGHTS

Disposition	Order No.	Date	Description	File
M & S. Res.	G.A.O.R.	19.Mar.67	M & S.	12/750
ACCESS POINT				12/1000
ACCESS POINT				8/1155
ACCESS POINT				8/1155

RECEIVED

E DISTRICT MANAGER, TWEED
TOWNSHIP
BARRIE
RESIDENT GEOLOGIST TWEED
M.N.R. ADMINISTRATIVE DISTRICT
TWEED
MINING DIVISION
SOUTHERN ONTARIO
LAND TITLES / REGISTRY DIVISION
FRONTENAC

Ontario Ministry of Natural Resources
Ministry of Northern Development and Mines

Date APRIL, 1967
Number G-1257

Abinger Twp.

Anglesea Twp.

Clarendon Twp.

Kaladar Twp.

Kennebec Twp.

BON ECHO PROVINCIAL PARK

MISSISSAGUAGON LAKE

CLARENDON LAKE

LEGEND

HIGHWAY AND ROUTE No.
OTHER ROADS
TRAILS
SURVEYED LINES
TOWNSHIPS BASE LINES ETC.
LOTS MINING CLAIMS PARCELS ETC.
UNSURVEYED LINES
LOT LINES
PARCEL BOUNDARY
MINING CLAIMS ETC.
RAILWAY AND RIGHT OF WAY
UTILITY LINES
NON PERENNIAL STREAM
FLOODING OR FLOODING RIGHTS
SUBDIVISION OR PROPOSED PLAN
RESERVATIONS
ORIGINAL SHORELINE
MARSH OR MUSKEG
MINES
TRAVERSE MONUMENT

DISPOSITION OF CROWN LANDS

TYPE OF DOCUMENT	SYMBOL
PATENT SURFACE & MINING RIGHTS	
" SURFACE RIGHTS ONLY	
" MINING RIGHTS ONLY	
LEASE SURFACE & MINING RIGHTS	
" SURFACE RIGHTS ONLY	
" MINING RIGHTS ONLY	
LICENCE OF OCCUPATION	
ORDER IN COUNCIL	OC
RESERVATION	
CANCELLED	
SAND & GRAVEL	

SCALE 1 INCH = 40 CHAINS

AREAS WITHDRAWN FROM DISPOSITION

MRD - MINING RIGHTS ONLY
SRD - SURFACE RIGHTS ONLY
M+S - MINING AND SURFACE RIGHTS

Disposition	Short No.	Date	Disposition	File
M & S			M & S	
ACCESS POINT				
ACCESS POINT				
ACCESS POINT				

APPLICATION PENDING PUBLIC LANDS ACT

DATE OF ISSUE
JUL 03 1990

THE INFORMATION THAT APPEARS ON THIS MAP HAS BEEN COMPILED FROM VARIOUS SOURCES AND ACCURACY IS NOT GUARANTEED. THIS MAP IS NOT TO BE USED FOR PRECISE LOCATION. TEST WITH THE MINERAL RECORDER, MINISTRY OF NORTHERN DEVELOPMENT AND MINES FOR ACCURATE OFFICIAL INFORMATION ON THE STATUS OF THE LAND UNDERNEATH.

TOWNSHIP

BARRIE

M.N.R. ADMINISTRATIVE DISTRICT

TWEED

MINING DIVISION

SOUTHERN ONTARIO

LAND TITLES / REGISTRY DIVISION

FRONTENAC

Ontario Ministry of Natural Resources — Ministry of Northern Development and Mines

Date APRIL 1987 — Number C-1257

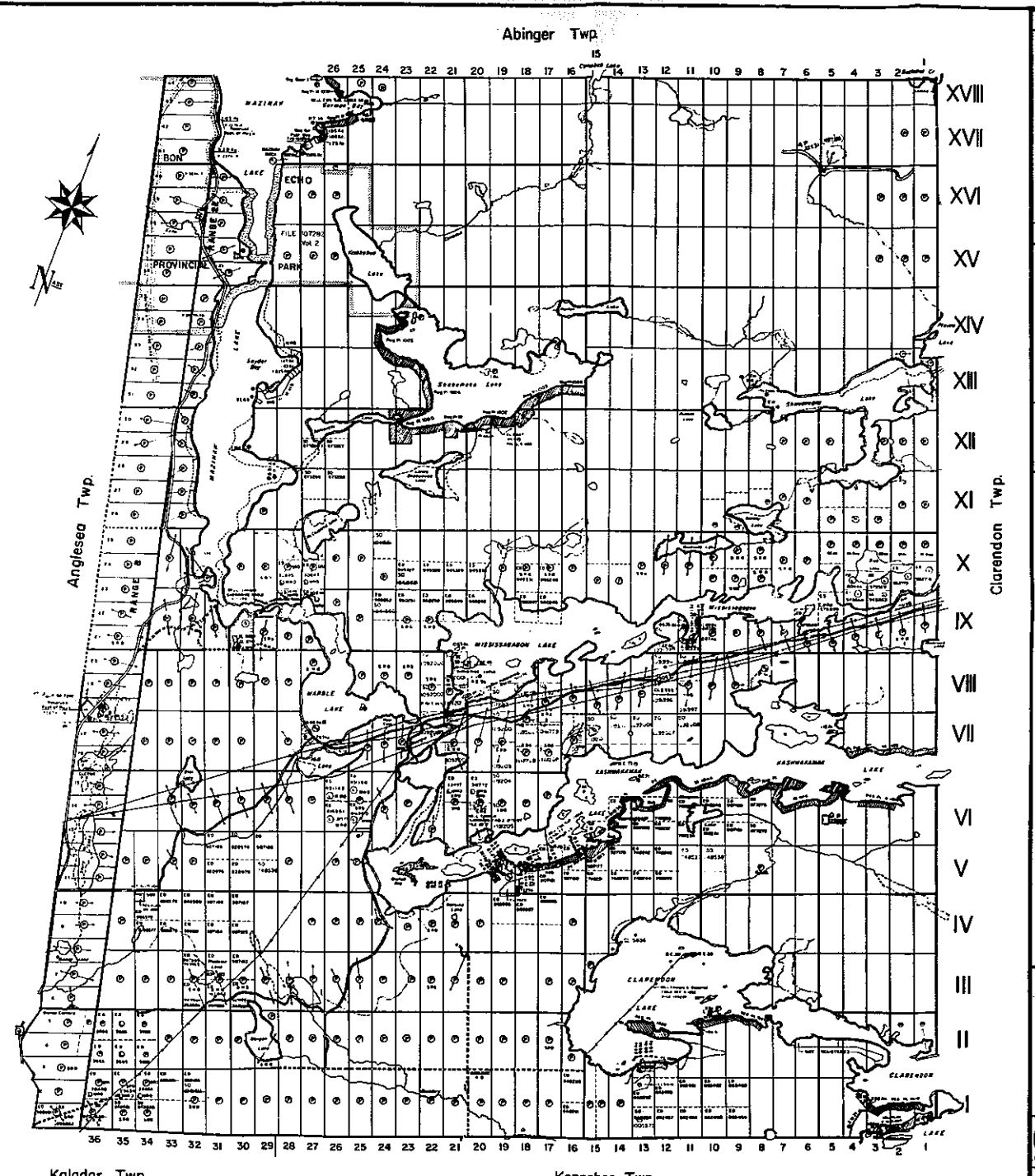

LEGEND

HIGHWAY AND ROUTE No.
OTHER ROADS
TRAILS
SURVEYED LINES
TOWNSHIP, BASE LINES ETC.
LOTS, MINING CLAIMS, PARCELS ETC.
UNSURVEYED LINES
LOT LINES
PARCEL BOUNDARY
MINING CLAIMS ETC.
RAILWAY AND RIGHT OF WAY
UTILITY LINES
NON PERENNIAL STREAM
FLOODING OR FLOWAGE RIGHTS
SUBDIVISION OR COMPOSITE PLAN
RESERVATIONS
ORIGINAL SHORELINE
MARSH OR MUSKEG
MINES
TRAVERSE MONUMENT

DISPOSITION OF CROWN LANDS

TYPE OF DOCUMENT	SYMBOL
PATENT SURFACE & MINING RIGHTS	
" SURFACE RIGHTS ONLY	
" MINING RIGHTS ONLY	
LEASE SURFACE & MINING RIGHTS	
" SURFACE RIGHTS ONLY	
" MINING RIGHTS ONLY	
LICENCE OF OCCUPATION	
ORDER IN COUNCIL	
RESERVATION	
CANCELLED	
SAND & GRAVEL	

SCALE 1 INCH = 40 CHAINS

AREAS WITHDRAWN FROM DISPOSITION

M R O MINING RIGHTS ONLY
S R O SURFACE RIGHTS ONLY
M + S MINING AND SURFACE RIGHTS

Disposition	Order No.	Date	Disposition	File
M R O No.	3/8/67	26/6/67	M + S	120750
M R O No.				47/2/00
M R O No.				9-00
M R O No.				43-00

DATE OF ISSUE
JUL 23 1980

TOWNSHIP
BARRIE
M.N.R. ADMINISTRATIVE DISTRICT
TWEED
MINING DIVISION
SOUTHERN ONTARIO
LAND TITLES / REGISTRY DIVISION
FRONTENAC

Ontario
Ministry of Natural Resources
Ministry of Northern Development and Mines

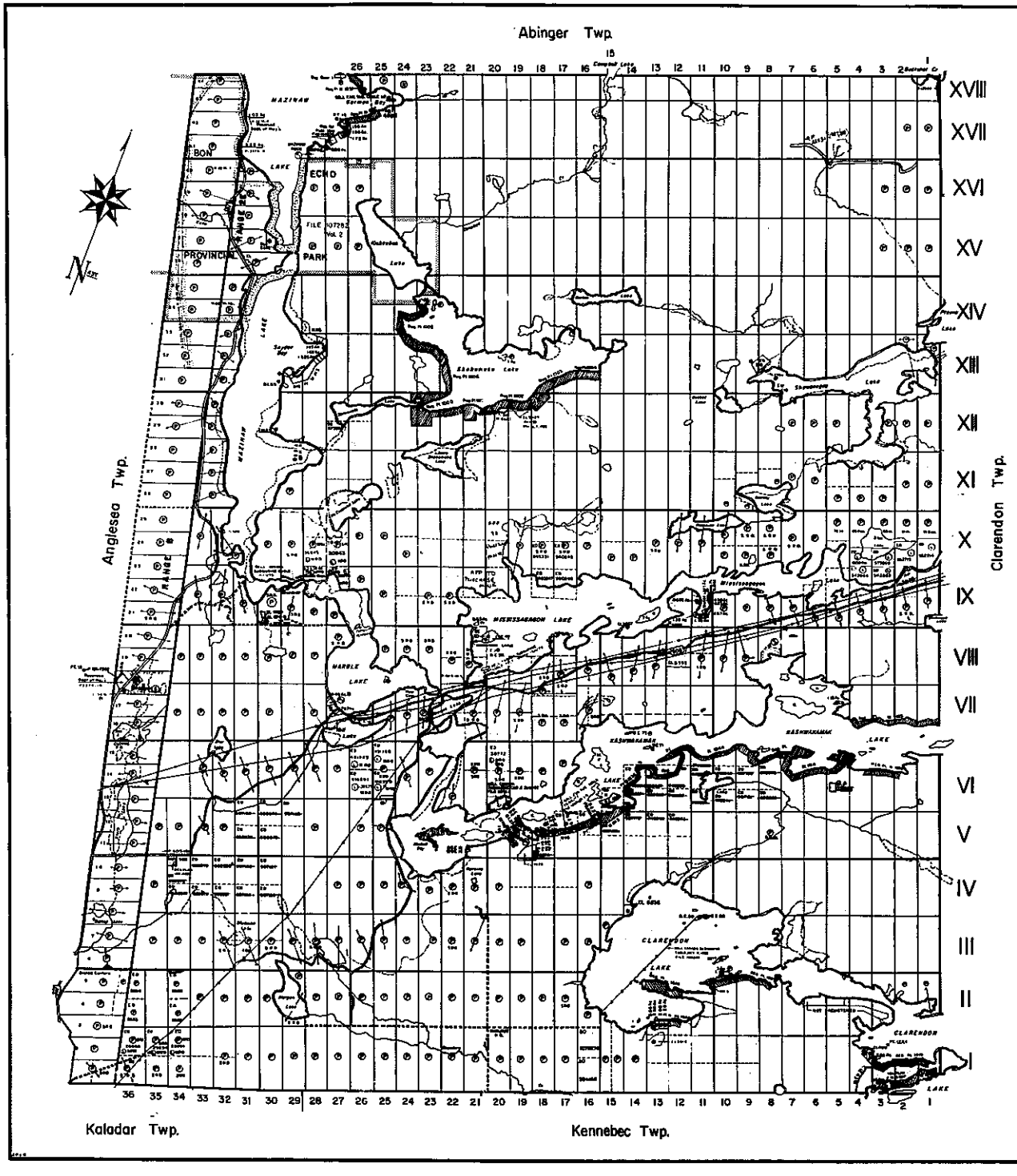
Abinger Twp.
Anglesea Twp.
Clarendon Twp.
Kaladar Twp.
Kennebec Twp.
XVIII
XVII
XVI
XV
XIV
XIII
XII
XI
X
IX
VIII
VII
VI
V
IV
III
II
I
PROVINCIAL
PARK
MISSISSAGON LAKE
MARBLE LAKE
KASHWAKAMAK LAKE
CLARENDON LAKE
LEGEND
HIGHWAY AND ROUTE No.
OTHER ROADS
TRAILS
SURVEYED LINES
TOWNSHIPS BASE LINES ETC.
LOTS, MINING CLAIMS PARCELS ETC.
UNSURVEYED LINES
LOT LINES
PARCEL BOUNDARY
MINING CLAIMS ETC.
RAILWAY AND RIGHT OF WAY
UTILITY LINES
NON PERENNIAL STREAM
FLOODING OR FLOODING RIGHTS
SUBDIVISION OR COMPOSITE PLAN
RESERVATIONS
ORIGINAL SHORELINE
MARSH OR MUSKEG
MINES
TRAVERSE MONUMENT
DISPOSITION OF CROWN LANDS
TYPE OF DOCUMENT
SYMBOL
PATENT SURFACE & MINING RIGHTS
" SURFACE RIGHTS ONLY
" MINING RIGHTS ONLY
LEASE SURFACE & MINING RIGHTS
" SURFACE RIGHTS ONLY
" MINING RIGHTS ONLY
LICENCE OF OCCUPATION
ORDER IN COUNCIL
RESERVATION
CANCELLED
SAND & GRAVEL
SCALE 1 INCH = 40 CHAINS
AREAS WITHDRAWN FROM DISPOSITION
M.R.D. – MINING RIGHTS ONLY
S.R.D. – SURFACE RIGHTS ONLY
M.+S. – MINING AND SURFACE RIGHTS
THE INFORMATION THAT APPEARS ON THIS MAP HAS BEEN COMPILED FROM VARIOUS SOURCES, AND ACCURACY IS NOT GUARANTEED. THOSE WISHING TO STAKE MINING CLAIMS SHOULD CONSULT WITH THE MINING RECORDER, MINISTRY OF NORTHERN DEVELOPMENT AND MINES FOR ADDITIONAL INFORMATION ON THE STATUS OF THE LANDS SHOWN HEREON.
TOWNSHIP
BARRIE
M.N.R. ADMINISTRATIVE DISTRICT
TWEED
MINING DIVISION
SOUTHERN ONTARIO
LAND TITLES / REGISTRY DIVISION
FRONTENAC
Ontario
Ministry of Natural Resources
Ministry of Northern Development and Mines
APRIL 1987
G-1257