

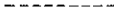





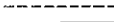
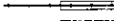
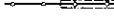




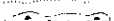







① SURFACE & MINING RIGHTS WITHDRAWN FROM STAKING TO CREATE
 NEW BOUNDARIES FOR THE WASKYEWAN PROVINCIAL WOOD
 BOUNDARIES ARE TO BE SUBSTANTIALLY CHANGED TO ESTABLISH AN INDIAN
 RESERVE 94/DIAT W-TB-2194

THE INFORMATION THAT
 APPEARS ON THIS MAP
 HAS BEEN COMPILED
 FROM VARIOUS SOURCES,
 AND ACCURACY IS NOT
 GUARANTEED. THOSE
 WISHING TO STAKE MIN-
 ING CLAIMS SHOULD CON-
 SULT WITH THE MINING
 RECORDER, MINISTRY OF
 NORTHERN DEVELOP-
 MENT AND MINES, FOR AD-
 DITIONAL INFORMATION
 ON THE STATUS OF THE
 LANDS SHOWN HEREON.

LEGEND


| | |
|--|---|
| HIGHWAY AND ROUTE No. |  |
| OTHER ROADS |  |
| TRAILS |  |
| SURVEYED LINES |  |
| TOWNSHIPS, BASE LINES, ETC. |  |
| LOTS, MINING CLAIMS PARCELS ETC. |  |
| UNSURVEYED LINES |  |
| LOT LINES |  |
| PARCEL BOUNDARY |  |
| MINING CLAIMS ETC. |  |
| RAILWAY AND RIGHT OF WAY |  |
| UTILITY LINES |  |
| NON PERENNIAL STREAM |  |
| FLOODING OR FLOODING RIGHTS |  |
| SUBDIVISION OR COMPOSITE PLAN |  |
| RESERVATIONS |  |
| ORIGINAL SHORELINE |  |
| MARSH OR MUSKEG |  |
| MINES |  |
| TRAVERSE MONUMENT |  |
| LAND USE PERMITS FOR COMMERCIAL TOURISM, OUTPOST CAMPS |  |

DISPOSITION OF CROWN LANDS

| <u>TYPE OF DOCUMENT</u> | <u>SYMBOL</u> |
|---------------------------------------|---------------|
| PATENT, SURFACE & MINING RIGHTS | ⊙ |
| " , SURFACE RIGHTS ONLY | ○ |
| " , MINING RIGHTS ONLY | ⊙ |
| LEASE, SURFACE & MINING RIGHTS | ■ |
| " , SURFACE RIGHTS ONLY | ■ |
| " , MINING RIGHTS ONLY | ■ |
| LICENCE OF OCCUPATION | ▼ |
| ORDER-IN-COUNCIL | OC |
| RESERVATION | ⊙ |
| CANCELLED | ⊙ |
| SAND & GRAVEL | ⊙ |

NOTE: MINING RIGHTS IN PARCELS PATENTED PRIOR TO MAY 6
 1913, VESTED IN ORIGINAL PATENTEE BY THE PUBLIC
 LANDS ACT, R.S.O. 1970 CHAP. 380, SEC. 63, SUBSEC. 1

SCALE: 1 INCH = 40 CHAINS



AREA

BASKINEIG FALLS

M.N.R. ADMINISTRATIVE DISTRICT

GERALDTON

MINING DIVISION

THUNDER BAY

LAND TITLES / REGISTRY DIVISION

KENORA/PATRICIA PORTION



Ontario

Ministry of
 Natural
 Resources

Land
 Management
 Branch

JUNE 30/81

Date

JUNE 1981

Number

G-203