

GARP LAKE G-517

NO STAKING ALLOWED IN QUETICO PROVINCIAL PARK

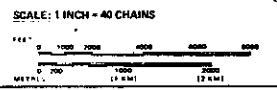
LEGEND

- HIGHWAY AND ROUTE No
- OTHER ROADS
- TRAIL
- SURVEYED LINES
- TOWNSHIPS, BASE LINES, ETC
- LOTS, MINING CLAIMS, PARCELS, ETC
- UNSURVEYED LINES
- LOT LINES
- PARCEL BOUNDARY
- MINING CLAIMS ETC
- RAILWAY AND RIGHT OF WAY
- UTILITY LINES
- NON PERENNIAL STREAM
- FLOODING OR FLOODING RIGHTS
- SUBDIVISION OR COMPOSITE PLAN
- RESERVATIONS
- ORIGINAL SHORELINE
- MARSH OR MUSKEG
- MINES
- TRAVERSE MONUMENT

DISPOSITION OF CROWN LANDS

TYPE OF DOCUMENT	SYMBOL
PATENT SURFACE & MINING RIGHTS	
- SURFACE RIGHTS ONLY	
- MINING RIGHTS ONLY	
LEASE, SURFACE & MINING RIGHTS	
- SURFACE RIGHTS ONLY	
- MINING RIGHTS ONLY	
LICENCE OF OCCUPATION	
ORDER IN COUNCIL	
RESERVATION	
CANCELLED	
SAND & GRAVEL	
LAND USE PERMITS FOR COMMERCIAL TOURISM/OUTPOST CAMPS	

NOTE: MINING RIGHTS IN PARCELS PATENTED PRIOR TO MAY 21, 1912, VESTED IN ORIGINAL PATENTEES BY THE PUBLIC LANDS ACT, R.S.O. 1918, CHAP. 360, SEC. 42, SUBSEC. 1.

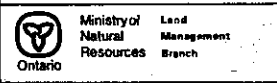


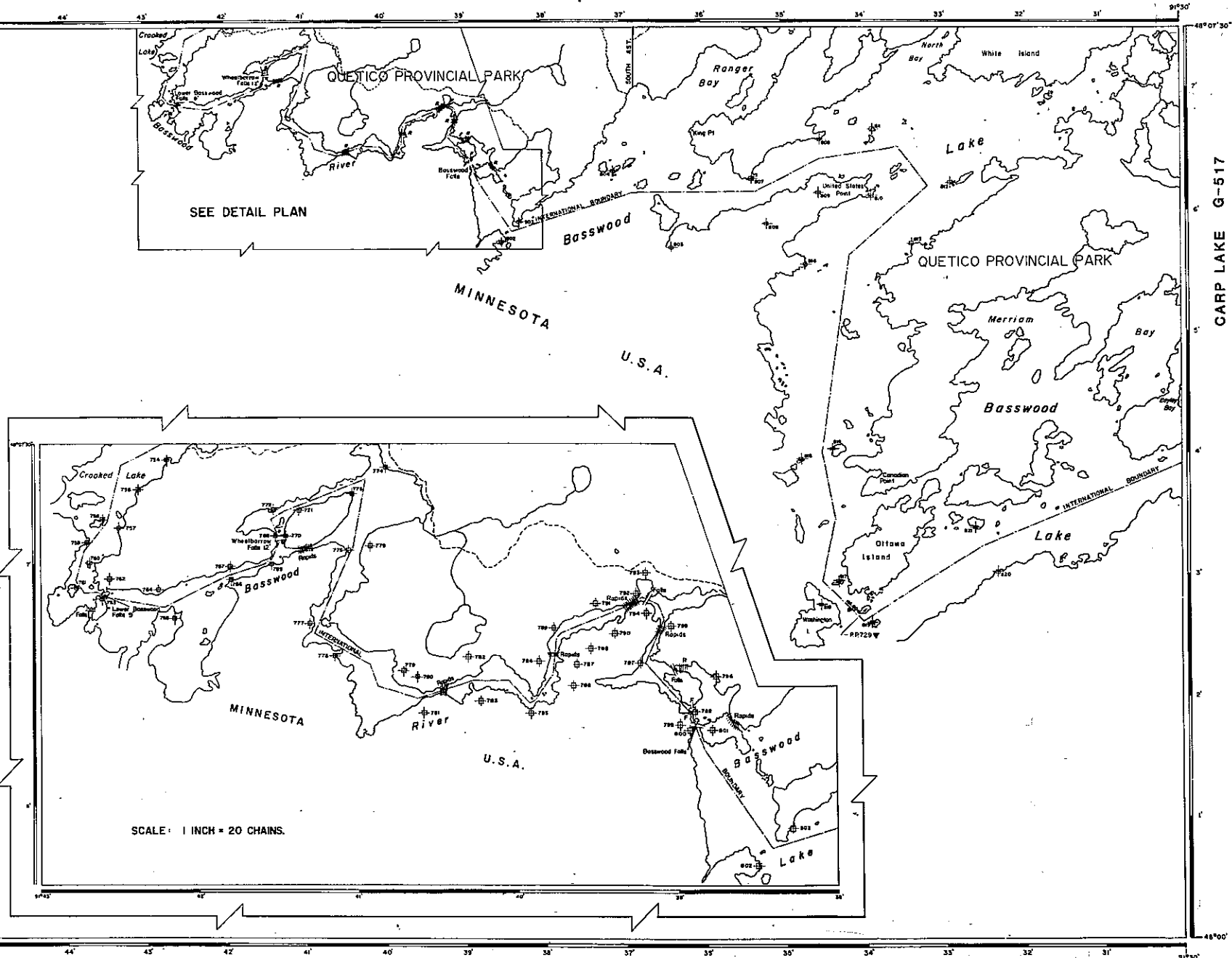
AREA BASSWOOD LAKE

M.N.R. ADMINISTRATIVE DISTRICT
ATIKOKAN

MINING DIVISION
THUNDER BAY

LAND TITLES / REGISTRY DIVISION
RAINY RIVER





NO STAKING ALLOWED IN QUETICO PROVINCIAL PARK

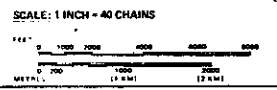
LEGEND

- HIGHWAY AND ROUTE No
- OTHER ROADS
- TRAIL
- SURVEYED LINES
- TOWNSHIPS, BASE LINES, ETC
- LOTS, MINING CLAIMS, PARCELS, ETC
- UNSURVEYED LINES
- LOT LINES
- PARCEL BOUNDARY
- MINING CLAIMS ETC
- RAILWAY AND RIGHT OF WAY
- UTILITY LINES
- NON PERENNIAL STREAM
- FLOODING OR FLOODING RIGHTS
- SUBDIVISION OR COMPOSITE PLAN
- RESERVATIONS
- ORIGINAL SHORELINE
- MARSH OR MUSKEG
- MINES
- TRAVERSE MONUMENT

DISPOSITION OF CROWN LANDS

TYPE OF DOCUMENT	SYMBOL
PATENT SURFACE & MINING RIGHTS	⊙
- SURFACE RIGHTS ONLY	○
- MINING RIGHTS ONLY	⊖
LEASE, SURFACE & MINING RIGHTS	⊞
- SURFACE RIGHTS ONLY	⊞
- MINING RIGHTS ONLY	⊞
LICENCE OF OCCUPATION	○
ORDER IN COUNCIL	OC
RESERVATION	⊙
CANCELLED	⊙
SAND & GRAVEL	⊙
LAND USE PERMITS FOR COMMERCIAL TOURISM/OUTPOST CAMPS	⊙

NOTE: MINING RIGHTS IN PARCELS PATENTED PRIOR TO MAY 21, 1912, VESTED IN ORIGINAL PATENTEES BY THE PUBLIC LANDS ACT, R.S.O. 1918, CHAP. 360, SEC. 42, SUBSEC. 1.



AREA BASSWOOD LAKE

M.N.R. ADMINISTRATIVE DISTRICT
ATIKOKAN

MINING DIVISION
THUNDER BAY

LAND TITLES / REGISTRY DIVISION
RAINY RIVER

