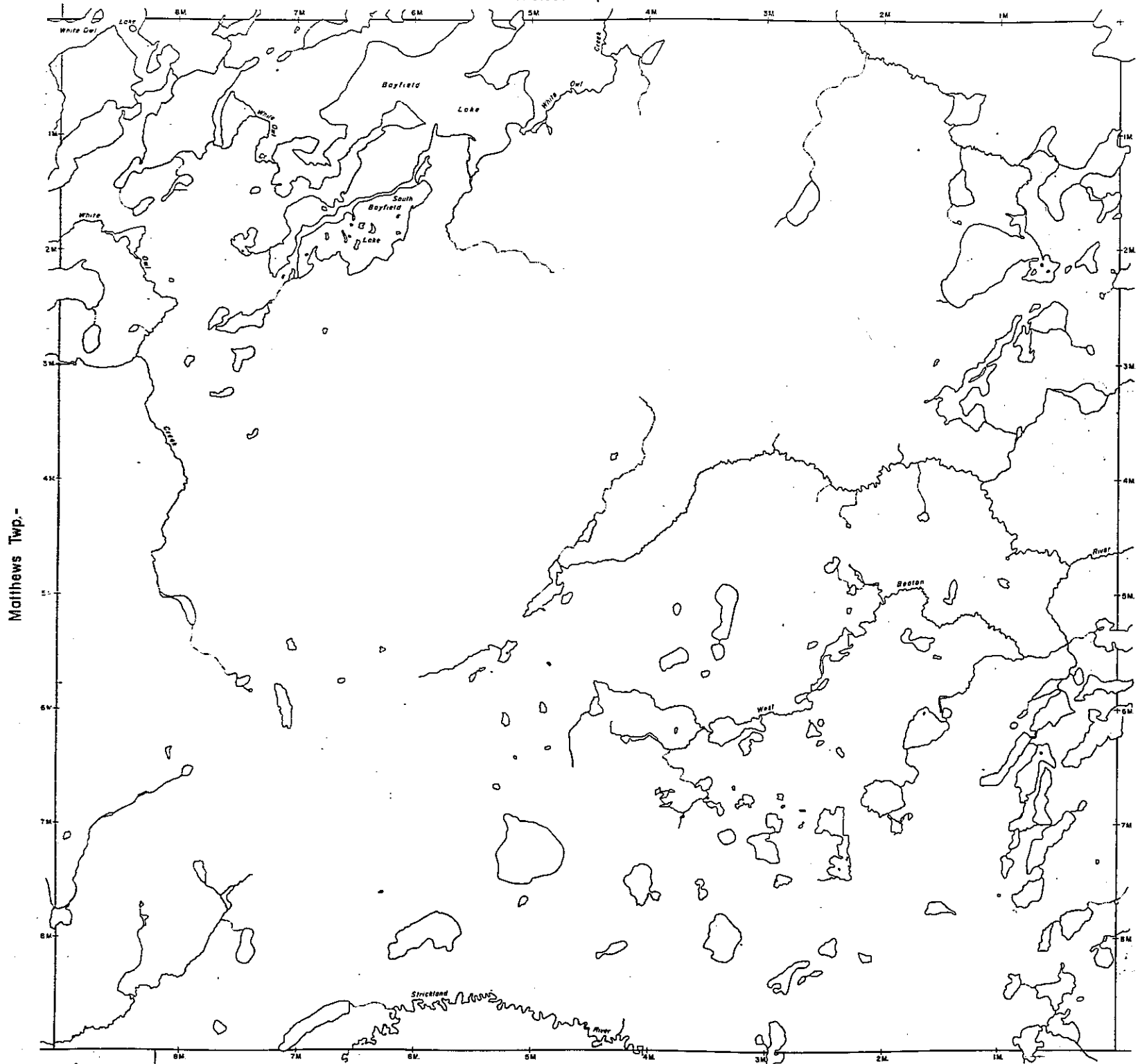


Chelsea Twp.- G2297



REFERENCES

AREAS WITHDRAWN FROM DISPOSITION

- M.R.O. - MINING RIGHTS ONLY
- S.R.O. - SURFACE RIGHTS ONLY
- M+S - MINING AND SURFACE RIGHTS

Disposition Order No. Date Disposition Fee



SCALE: 1 INCH = 40 CHAINS

LEGEND


- PATENTED LAND
- LOCATED LAND
- LEASES
- LEGEND
- LICENSE OF OCCUPATION
- HIGHWAY AND ROUTE
- OTHER ROADS
- TRAILS
- SURVEYED LINES
- TOWNSHIP BASE LINES, ETC.
- LOTS, MINING CLAIMS, PARCELS, ETC.
- UNSURVEYED LINES
- PARCEL BOUNDARIES
- MINING CLAIMS, ETC.
- RAILWAY AND RIGHT OF WAY
- UTILITY LINES
- NON-PERENNIAL STREAM
- FLOODING OR FLOODING RIGHTS
- SUBDIVISION OR COMPOSITE PLAN
- RESERVATIONS
- ORIGINAL SHORELINE
- MARSH OR MISKELED
- MINES
- TRAVERSE MONUMENT

DISPOSITION OF CROWN LANDS

TYPE OF DOCUMENT	SYMBOL
PATENT, SURFACE & MINING RIGHTS	●
- SURFACE RIGHTS ONLY	○
- MINING RIGHTS ONLY	◐
LEASE, SURFACE & MINING RIGHTS	■
- SURFACE RIGHTS ONLY	▨
- MINING RIGHTS ONLY	▩
LICENSE OF OCCUPATION	▽
ORDER-IN-COUNCIL	OC
RESERVATION	⊙
CANCELLED	⊖
SAND & GRAVEL	⊙

NOTE: MINING RIGHTS IN PARCELS PATENTED PRIOR TO MAY 8, 1912, VESTED IN ORIGINAL PATENTEES BY THE PUBLIC LANDS ACT, R.S.O. 1970, CHAP. 200, SEC. 81, SUBSEC. 1.

SCALE: 1 INCH = 40 CHAINS



TOWNSHIP

**BAYFIELD**

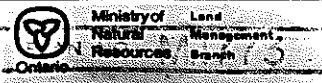
M.M.R. ADMINISTRATIVE DISTRICT

MINING DIVISION

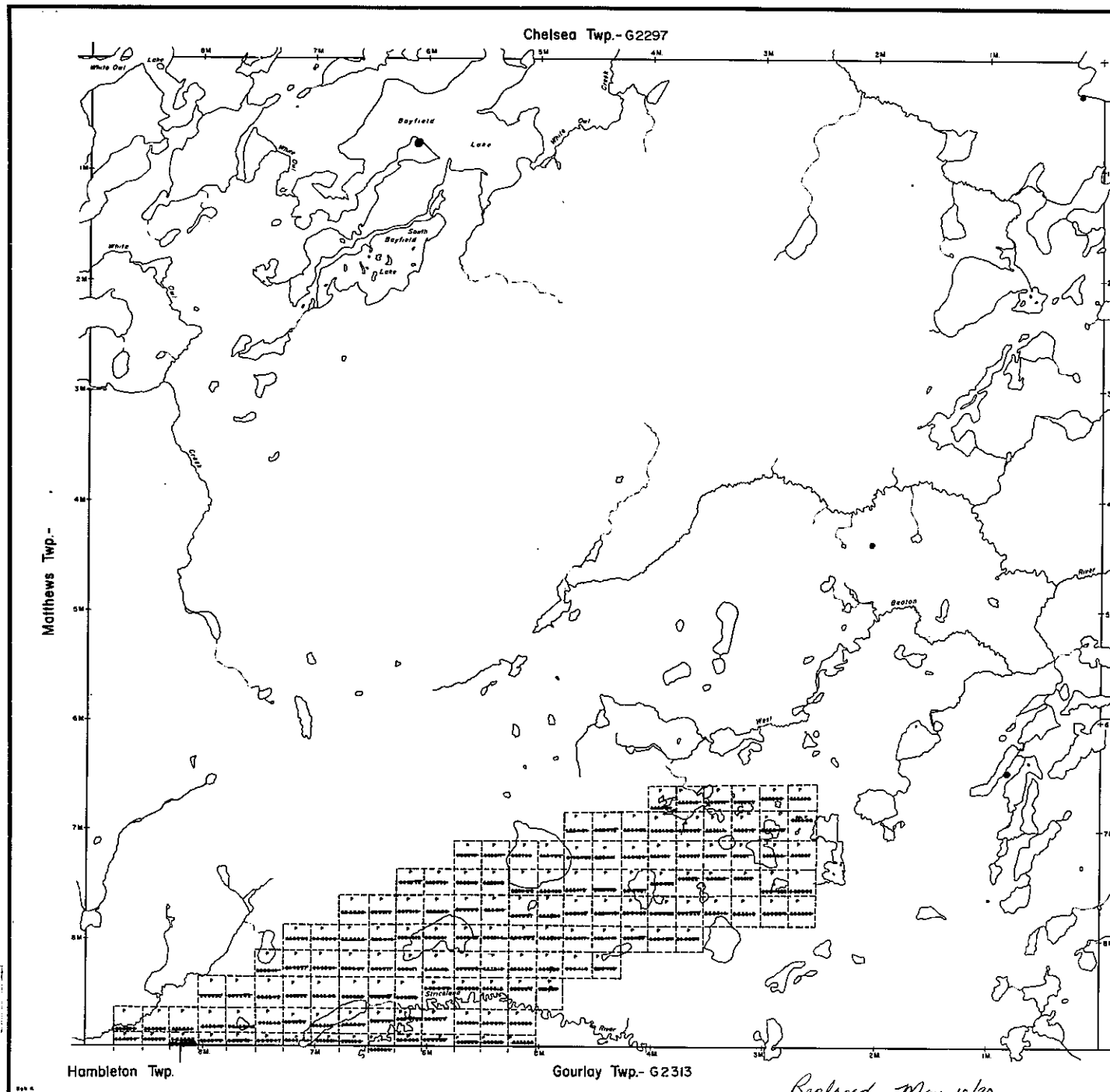
SAULT STE. MARIE

LAND TITLES / REGISTRY DIVISION

ALGOMA



REGISTERED MINES  
MARCH 1984  
**G-1835**



## REFERENCES

## AREAS WITHDRAWN FROM DISPOSITION

- M.R.O. - MINING RIGHTS ONLY  
 S.R.O. - SURFACE RIGHTS ONLY  
 M.R.S. - MINING AND SURFACE RIGHTS

Description    Order No.    Date    Disposition    File

THE INFORMATION THAT APPEARS ON THIS MAP HAS BEEN COMPILED FROM VARIOUS SOURCES, AND ACCURACY IS NOT GUARANTEED. THOSE WISHING TO MAKE MINING CLAIMS SHOULD CONSULT WITH THE MINING DEPARTMENT, MINISTRY OF NORTHERN DEVELOPMENT AND MINES, FOR ADDITIONAL INFORMATION ON THE STATUS OF THE LANDS SHOWN HEREON.

## LEGEND

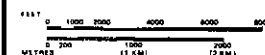
HIGHWAY AND ROUTE NO.	
OTHER ROADS	
TRAILS	
SURVEYED LINES: TOWNSHIP, BASE LINES, ETC.	
LOTS, MINING CLAIMS, PARCELS, ETC.	
UNSURVEYED LINES: LOT LINES	
PARCEL BOUNDARY	
MINING CLAIMS ETC.	
RAILWAY AND RIGHT OF WAY	
UTILITY LINES	
NON PERENNIAL STREAM	
FLOODING OR FLOODING RIGHTS	
SUBDIVISION OR COMPOSITE PLAN	
RESERVATIONS	
ORIGINAL SHORELINE	
MARSH OR MUSKEG	
MINES	
TRAVERSE MONUMENT	

## DISPOSITION OF CROWN LANDS

TYPE OF DOCUMENT	SYMBOL
PATENT, SURFACE & MINING RIGHTS	
" SURFACE RIGHTS ONLY	
" MINING RIGHTS ONLY	
LEASE, SURFACE & MINING RIGHTS	
" SURFACE RIGHTS ONLY	
" MINING RIGHTS ONLY	
LICENSE OF OCCUPATION	
ORDER-IN-COUNCIL	
RESERVATION	
CANCELLED	
SAND & GRAVEL	

NOTE: MINING RIGHTS IN PARCELS PATENTED PRIOR TO MAY 1, 1913, VESTED IN ORIGINAL PATENTEE BY THE PUBLIC LANDS ACT, R.S.O. 1912, CHAP. 286, SEC. 61, SUBSEC. 1.

SCALE: 1 INCH = 40 CHAINS



TOWNSHIP

**BAYFIELD**

M.N.R. ADMINISTRATIVE DISTRICT

HEARST

MINING DIVISION

**SAULT STE. MARIE**

LAND TITLES / REGISTRY DIVISION

**ALGOMA**

Ministry of Land Management  
 Natural Resources Branch  
 Ontario

Date  
MARCH 4, 1983

Sheet

**G-1835**

Chelsea Twp. - M.1232

THE TOWNSHIP OF

**BAYFIELD**

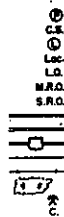
DISTRICT OF  
ALGOMA

PORCUPINE  
MINING DIVISION

SCALE: 1-INCH = 40 CHAINS

LEGEND

- PATENTED LAND
- CROWN LAND SALE
- LEASES
- LOCATED LAND
- LICENSE OF OCCUPATION
- MINING RIGHTS ONLY
- SURFACE RIGHTS ONLY
- ROADS
- IMPROVED ROADS
- RIVERS & HIGHWAYS
- RAILWAYS
- POWER LINES
- MARSH OR MUCKS
- MINES
- CANCELLED
- L. U. P.



NOTES

400' Surface Rights Reservation around  
all lakes and rivers.

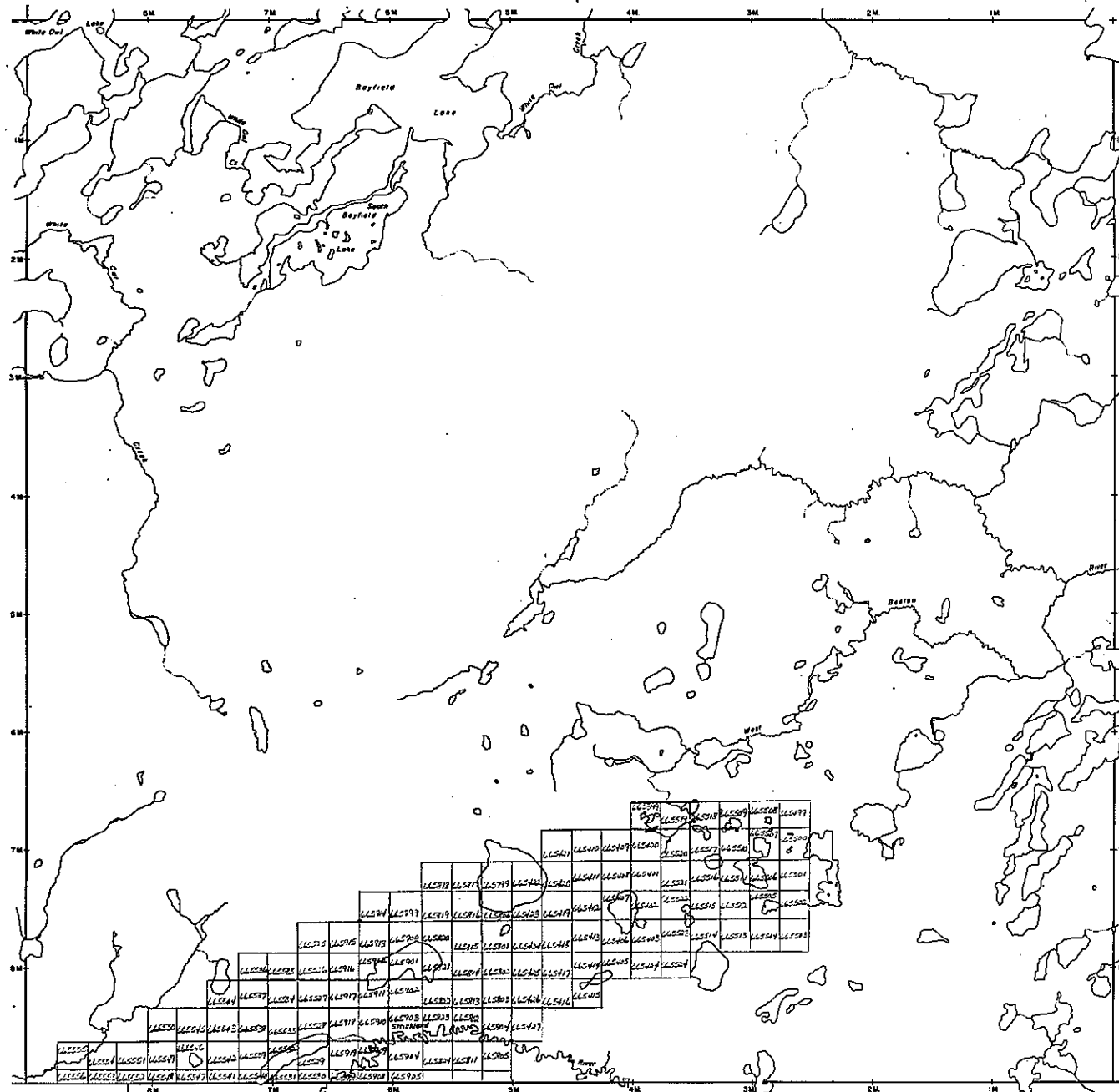
**G-1835**

PLAN NO. **M.1773**

ONTARIO  
MINISTRY OF NATURAL RESOURCES  
SURVEYS AND MAPPING BRANCH

Matthews Twp. - M.1308

Beaton Twp. - M.1223

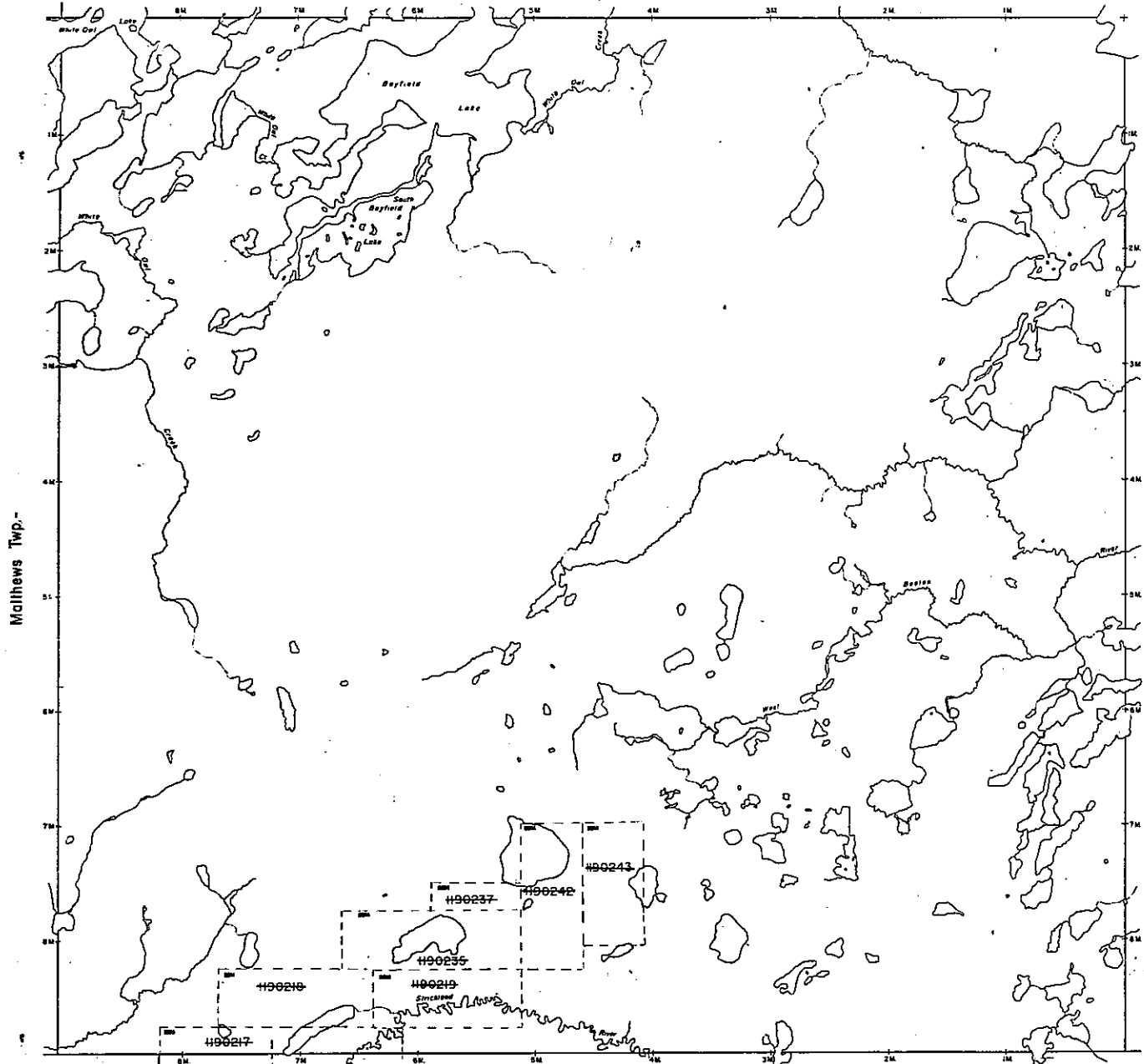


Hambleton Twp.

Gourlay Twp. - M.1895

6/1/55

Chelsea Twp.-G2297



Matthews Twp.-

Beaton Twp.-G1864

Hambleton Twp.

Gourlay Twp.-G2313

REFERENCES

AREAS WITHDRAWN FROM DISPOSITION  
 M.L.D. - MINING RIGHTS ONLY  
 S.R.D. - SURFACE RIGHTS ONLY  
 M.P.E. - MINING AND SURFACE RIGHTS  
 Description - Order No. Date Disposition File



SCALE: 1 INCH = 40 CHAINS

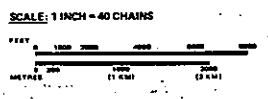
LEGEND

SYMBOL	DESCRIPTION
[Symbol]	LEASES
[Symbol]	LOCATED LAND
[Symbol]	LICENCE OF OCCUPATION
[Symbol]	HIGHWAY AND ROUTES
[Symbol]	OTHER ROADS (M.P.E. ONLY)
[Symbol]	TRAILS
[Symbol]	CURVED LINES IN TOWNSHIPS, BASE LINES, ETC.
[Symbol]	PLOTS, MINING CLAIMS, PARCELS, ETC.
[Symbol]	UNRESERVED LINES: FLOOD MARKS
[Symbol]	PANEL, BOUNDARY
[Symbol]	MINING CLAIMS ETC.
[Symbol]	RAILWAY AND RIGHT OF WAY
[Symbol]	UTILITY LINES
[Symbol]	NON-PERMANENT STREAM
[Symbol]	FLOODING OR FLOODING RIGHTS
[Symbol]	SUBDIVISION OR COMPOSITE PLAN
[Symbol]	RESERVATIONS
[Symbol]	ORIGINAL SHORELINE
[Symbol]	MARKS OR MONUMENTS: Reserve
[Symbol]	MINES
[Symbol]	TRAVERSE MONUMENT

DISPOSITION OF CROWN LANDS

TYPE OF DOCUMENT	SYMBOL
PATENT, SURFACE & MINING RIGHTS	[Symbol]
" SURFACE RIGHTS ONLY	[Symbol]
" MINING RIGHTS ONLY	[Symbol]
LEASE, SURFACE & MINING RIGHTS	[Symbol]
" SURFACE RIGHTS ONLY	[Symbol]
" MINING RIGHTS ONLY	[Symbol]
LICENCE OF OCCUPATION	[Symbol]
ORDER IN COUNCIL	[Symbol]
RESERVATION	[Symbol]
CANCELLED	[Symbol]
SAND & GRAVEL	[Symbol]

NOTE: MINING RIGHTS IN PARCELS PATENTED PRIOR TO MAY 5, 1982, WERE NOT SUBJECT TO MINERAL PATENTING BY THE PUBLIC LANDS ACT, R.S.O. 1980, CHAP. 286, SEC. 84, SUBSEC. 1.



TOWNSHIP  
**BAYFIELD**  
 M.N.R. ADMINISTRATION DISTRICT  
 WAWANIA  
 MINING DIVISION  
**SAULT STE. MARIE**  
 LAND TITLES / REGISTRY DIVISION

ALGOMA  
 Ministry of Land  
 Natural Resources Management  
 Resources Branch

DATE OF PARTIAL REVISION: MARCH 2, 1985  
 MINES  
 ONT. **G-1835**

DATE OF ISSUE  
 MAY 28 1985  
 PROVINCIAL RECORDING  
 OFFICE - SUDBURY

THE INFORMATION THAT APPEARS ON THIS MAP WAS COMPILLED FROM VARIOUS SOURCES AND ACCURACY IS NOT GUARANTEED. THOSE WISHING TO STAKE MINING CLAIMS SHOULD CONSULT WITH THE MINING RECORDS DIVISION OF THE MINISTRY OF NORTHERN DEVELOPMENT AND MINES FOR ADDITIONAL INFORMATION ON THE STATUS OF THE LANDS SHOWN HEREON.

The 1982 Magnetic Bearing Approx. 722 Annual Change Successive 6030